

NOTICE!!

These documents have been scanned!

Do not place un-scanned documents beneath this notice!

Do not remove this notice from this file!

GPO Jacket No. 560-102
Print Order 61540
Rise Business Services, LLC
Job=AZ15 5/28/2019



Box Number= AZ15089



Claim Begin-End: AMC383484-AMC383526

1 Initial Receipt



AZ15089-3

AMC383320-AMC384443

United States Department of the Interior
 Bureau of Land Management
 BUSINESS & SUPPORT SVCS DIV
 ONE N CENTRAL AVE SUITE 800
 PHOENIX, AZ 85004 -4427
 Phone: (602) 417-9200

Receipt

No: 1505174

Transaction #: 1555502	
Date of Transaction: 06/08/2007	
CUSTOMER:	BRONCO CREEK EXPLORATION & MINING INC 2841 E MANCHESTER TUCSON, AZ 85716

RZ 6/12/07

ENTERED IN COMPUTER

LINE #	QTY	DESCRIPTION	REMARKS	UNIT PRICE	TOTAL
1	43.00	LOCATABLE MINERALS / MINING CLAIMS- NEW, UNADJUD, ONE OR MORE AUTH NOS / NEW MINING CLAIM PROCESSING FEE \$15 (1930) CASES: AMC383484/\$15.00, AMC383485/\$15.00, AMC383486/\$15.00, AMC383487/\$15.00, AMC383488/ \$15.00, AMC383489/\$15.00, AMC383490/\$15.00, AMC383491/\$15.00, AMC383492/\$15.00, AMC383493/ \$15.00, AMC383494/\$15.00, AMC383495/\$15.00, AMC383496/\$15.00, AMC383497/\$15.00, AMC383498/ \$15.00, AMC383499/\$15.00, AMC383500/\$15.00, AMC383501/\$15.00, AMC383502/\$15.00, AMC383503/ \$15.00, AMC383504/\$15.00, AMC383505/\$15.00, AMC383506/\$15.00, AMC383507/\$15.00, AMC383508/ \$15.00, AMC383509/\$15.00, AMC383510/\$15.00, AMC383511/\$15.00, AMC383512/\$15.00, AMC383513/ \$15.00, AMC383514/\$15.00, AMC383515/\$15.00, AMC383516/\$15.00, AMC383517/\$15.00, AMC383518/ \$15.00, AMC383519/\$15.00, AMC383520/\$15.00, AMC383521/\$15.00, AMC383522/\$15.00, AMC383523/ \$15.00, AMC383524/\$15.00, AMC383525/\$15.00, AMC383526/\$15.00		- n/a -	645.00
2	43.00	LOCATABLE MINERALS / MINING CLAIMS- NEW, UNADJUD, ONE OR MORE AUTH NOS / NEW MINING CLAIM LOCATION FEE \$30 (1993) CASES: AMC383484/\$30.00, AMC383485/\$30.00, AMC383486/\$30.00, AMC383487/\$30.00, AMC383488/ \$30.00, AMC383489/\$30.00, AMC383490/\$30.00, AMC383491/\$30.00, AMC383492/\$30.00, AMC383493/ \$30.00, AMC383494/\$30.00, AMC383495/\$30.00, AMC383496/\$30.00, AMC383497/\$30.00, AMC383498/ \$30.00, AMC383499/\$30.00, AMC383500/\$30.00, AMC383501/\$30.00, AMC383502/\$30.00, AMC383503/ \$30.00, AMC383504/\$30.00, AMC383505/\$30.00, AMC383506/\$30.00, AMC383507/\$30.00, AMC383508/ \$30.00, AMC383509/\$30.00, AMC383510/\$30.00,		- n/a -	1290.00

		AMC383511/\$30.00, AMC383512/\$30.00, AMC383513/\$30.00, AMC383514/\$30.00, AMC383515/\$30.00, AMC383516/\$30.00, AMC383517/\$30.00, AMC383518/\$30.00, AMC383519/\$30.00, AMC383520/\$30.00, AMC383521/\$30.00, AMC383522/\$30.00, AMC383523/\$30.00, AMC383524/\$30.00, AMC383525/\$30.00, AMC383526/\$30.00			
3	43.00	LOCATABLE MINERALS / MINING CLAIMS-NEW, UNADJUD, ONE OR MORE AUTH NOS / NEW MINING CLM MAINT FEE \$125 (1993) CASES: AMC383484/\$125.00, AMC383485/\$125.00, AMC383486/\$125.00, AMC383487/\$125.00, AMC383488/\$125.00, AMC383489/\$125.00, AMC383490/\$125.00, AMC383491/\$125.00, AMC383492/\$125.00, AMC383493/\$125.00, AMC383494/\$125.00, AMC383495/\$125.00, AMC383496/\$125.00, AMC383497/\$125.00, AMC383498/\$125.00, AMC383499/\$125.00, AMC383500/\$125.00, AMC383501/\$125.00, AMC383502/\$125.00, AMC383503/\$125.00, AMC383504/\$125.00, AMC383505/\$125.00, AMC383506/\$125.00, AMC383507/\$125.00, AMC383508/\$125.00, AMC383509/\$125.00, AMC383510/\$125.00, AMC383511/\$125.00, AMC383512/\$125.00, AMC383513/\$125.00, AMC383514/\$125.00, AMC383515/\$125.00, AMC383516/\$125.00, AMC383517/\$125.00, AMC383518/\$125.00, AMC383519/\$125.00, AMC383520/\$125.00, AMC383521/\$125.00, AMC383522/\$125.00, AMC383523/\$125.00, AMC383524/\$125.00, AMC383525/\$125.00, AMC383526/\$125.00		- n/a -	5375.00
TOTAL:				\$7,310.00	

PAYMENT INFORMATION				
1	AMOUNT:	\$7,310.00	POSTMARKED:	N/A
	TYPE:	CHECK	RECEIVED:	06/08/2007
	CHECK NO:	1246		
	NAME:	BRONCO CREEK EXPLORATION & MINING INC 2841 E MANCHESTER TUCSON AZ 85716		

REMARKS

This receipt was generated by the automated BLM Collections and Billing System and is a paper representation of a portion of the official electronic record contained therein.

NOTICE!!

These documents have been scanned!

Do not place un-scanned documents beneath this notice!

Do not remove this notice from this file!

GPO Jacket No. 560-102
Print Order 61540
Rise Business Services, LLC
Job=AZ15 5/28/2019



Box Number= AZ15089



Claim Begin-End: AMC383484-AMC383526

2 Correspondence



AZ15089-3

AMC383320-AMC384443



United States Department of the Interior



BUREAU OF LAND MANAGEMENT
Arizona State Office
One North Central Avenue, Suite 800
Phoenix, Arizona 85004-4427
www.blm.gov/az/

NOV 18 2014

In Reply Refer To:

3800 (9310) RM
AMC381322, AMC383484, AMC383527,
AMC383563, AMC383591, AMC388772,
AMC393933, AMC401360, AMC401706,
AMC404840, AMC407981, AMC409139,
AMC411139, AMC412453, AMC423626,
AMC424725

CERTIFIED MAIL - RETURN RECEIPT REQUESTED No. 7014 0150 0000 5453 4632

DECISION

BRONCO CREEK EXPLORATION INC : This decision affects those claims shown
1815 E WINSETT ST : in the block below.
TUCSON, AZ 85719-6547 :

SEE ENCLOSURE FOR LIST OF CLAIMS

MINING CLAIMS DECLARED FORFEIT

The mining claims listed above have been declared forfeit as of September 1, 2014, for failure to timely file the required maintenance fee payment or small miner's maintenance fee waiver (waiver).

Claimants are required to pay an annual non-refundable maintenance fee of \$155 per 20 acres or portion thereof, or submit a waiver, on or before September 1 of each year (in accordance with 43 CFR 1822.14, because September 1, 2014, fell on a holiday, the payment was due the next business day, September 2, 2014). These requirements were established by 30 U.S.C. 28f-1, as amended, and 43 Code of Federal Regulations (CFR) 3834 and 3835.

Our records do not show receipt of a maintenance fee payment or small miner waiver filed on or before the due date. Therefore, the claims listed above are forfeit.

Reclamation Requirements

This decision does not relieve you of the liability for reclamation of all areas disturbed by your activities on lands covered by the subject mining claim(s) and/or site(s). After you complete the reclamation, you must notify the authorized officer of the appropriate surface managing agency so that the authorized officer may conduct a final site inspection and determine whether you may be released from liability. If you fail to reclaim the land to the satisfaction of the authorized officer, the surface management agency

may cite you for noncompliance under its surface management regulations. For land administered by the Bureau of Land Management (BLM), if you fail to reclaim the land to the satisfaction of the authorized officer as required in 43 CFR Subpart 3809, BLM will issue an order of noncompliance under 43 CFR 3809.601(a). If you fail to comply with the non-compliance order, BLM may take further action under 43 CFR 3809.604. Failure to conduct reclamation is a prohibited act that may subject you to criminal penalties. See 43 CFR 3809.605(h) and 43 CFR 3809.700.

Appeal Procedures

This decision may be appealed to the Interior Board of Land Appeals, Office of the Secretary, in accordance with the regulations contained in 43 CFR, Part 4, and the enclosed Form 1842-1. If an appeal is taken, your notice of appeal must be filed in this office (at the above address) within 30 days from receipt of this decision. The appellant has the burden of showing that the decision appealed from is in error.

If you wish to file a petition pursuant to regulation 43 CFR 4.21 (58 FR 4939, January 19, 1993) for a stay of the effectiveness of this decision during the time that your appeal is being reviewed by the Board, the petition for a stay must accompany your notice of appeal. A petition for a stay is required to show sufficient justification based on the standards listed below. Copies of the notice of appeal and petition for a stay **must** also be submitted to each party named in this decision and to the Interior Board of Land Appeals and to the appropriate Office of the Solicitor (see 43 CFR 4.413) at the same time the original documents are filed with this office. If you request a stay, you have the burden of proof to demonstrate that a stay should be granted.

Standards for Obtaining a Stay

Except as otherwise provided by law or other pertinent regulation, a petition for a stay of a decision pending appeal shall show sufficient justification based on the following standards:

- (1) The relative harm to the parties if the stay is granted or denied,
- (2) The likelihood of the appellant's success on the merits,
- (3) The likelihood of immediate and irreparable harm if the stay is not granted, and
- (4) Whether the public interest favors granting the stay.

Please include your AMC serial number(s) on all correspondence. If additional information is required, please call RéAnn Myers at 602-417-9413.

Sincerely,



Rebecca Heick
Acting Deputy State Director
Division of Lands and Minerals

Enclosure(s)

BRONCO CREEK EXPLORATION INC
1815 E WINSETT ST
TUCSON AZ 85719-6547

Page 1 of 13

<u>LEAD FILE NUMBER</u>	<u>CLAIM NUMBER</u>	<u>CLAIM NAME</u>
AMC381322	AMC381322	RH 1
AMC381322	AMC381323	RH 2
AMC381322	AMC381324	RH 3
AMC381322	AMC381325	RH 4
AMC381322	AMC381326	RH 5
AMC381322	AMC381327	RH 6
AMC381322	AMC381328	RH 7
AMC381322	AMC381329	RH 8
AMC381322	AMC381330	RH 9
AMC381322	AMC381331	RH 10
AMC381322	AMC381332	RH 11
AMC381322	AMC381333	RH 12
AMC381322	AMC381334	RH 13
AMC381322	AMC381335	RH 14
AMC381322	AMC381336	RH 15
AMC381322	AMC381337	RH 16
AMC381322	AMC381338	RH 17
AMC381322	AMC381339	RH 18
AMC381322	AMC381340	RH 19
AMC381322	AMC381341	RH 20
AMC381322	AMC381342	RH 21
AMC381322	AMC381343	RH 22
AMC381322	AMC381344	RH 23
AMC381322	AMC381345	RH 24
AMC381322	AMC381347	RH 26
AMC381322	AMC381348	RH 27
AMC381322	AMC381349	RH 28
AMC381322	AMC381350	RH 29
AMC381322	AMC381351	RH 30
AMC381322	AMC381352	RH 31
AMC381322	AMC381353	RH 32
AMC381322	AMC381354	RH 33
AMC381322	AMC381355	RH 34
AMC381322	AMC381356	RH 35
AMC381322	AMC381357	RH 36
AMC381322	AMC381358	RH 37
AMC381322	AMC381359	RH 38
AMC381322	AMC381360	RH 39

BRONCO CREEK EXPLORATION INC
1815 E WINSETT ST
TUCSON AZ 85719-6547

<u>LEAD FILE NUMBER</u>	<u>CLAIM NUMBER</u>	<u>CLAIM NAME</u>
AMC381322	AMC381361	RH 40
AMC381322	AMC381362	RH 41
AMC381322	AMC381363	RH 42
AMC381322	AMC381364	RH 43
AMC381322	AMC381365	RH 44
AMC381322	AMC381366	RH 45
AMC381322	AMC381367	RH 46
AMC381322	AMC381368	RH 47
AMC381322	AMC381369	RH 48
AMC381322	AMC381370	RH 49
AMC381322	AMC381372	RH 51
AMC381322	AMC381373	RH 52
AMC381322	AMC381374	RH 53
AMC381322	AMC381375	RH 54
AMC381322	AMC381376	RH 55
AMC381322	AMC381377	RH 56
AMC381322	AMC381378	RH 57
AMC381322	AMC381379	RH 58
AMC381322	AMC381380	RH 59
AMC381322	AMC381381	RH 60
AMC381322	AMC381382	RH 61
AMC381322	AMC381383	RH 62
AMC381322	AMC381384	RH 63
AMC381322	AMC381385	RH 64
AMC381322	AMC381386	RH 65
AMC381322	AMC381387	RH 66
AMC381322	AMC381388	RH 67
AMC381322	AMC381389	RH 68
AMC381322	AMC381390	RH 69
AMC381322	AMC381391	RH 70
AMC381322	AMC381392	RH 71
AMC381322	AMC381393	RH 72
AMC381322	AMC381394	RH 73
AMC381322	AMC381395	RH 74
AMC381322	AMC381397	RH 76
AMC381322	AMC381398	RH 77
AMC381322	AMC381399	RH 78
AMC381322	AMC381400	RH 79

BRONCO CREEK EXPLORATION INC
1815 E WINSETT ST
TUCSON AZ 85719-6547

<u>LEAD FILE NUMBER</u>	<u>CLAIM NUMBER</u>	<u>CLAIM NAME</u>
AMC381322	AMC381401	RH 80
AMC381322	AMC381402	RH 81
AMC381322	AMC381403	RH 82
AMC381322	AMC381404	RH 83
AMC381322	AMC381405	RH 84
AMC381322	AMC381406	RH 85
AMC381322	AMC381407	RH 86
AMC381322	AMC381408	RH 87
AMC381322	AMC381409	RH 88
AMC381322	AMC381410	RH 89
AMC381322	AMC381411	RH 90
AMC381322	AMC381412	RH 91
AMC381322	AMC381413	RH 92
AMC381322	AMC381414	RH 93
AMC381322	AMC381415	RH 94
AMC381322	AMC381416	RH 95
AMC381322	AMC381417	RH 96
AMC381322	AMC381418	RH 97
AMC381322	AMC381419	RH 98
AMC381322	AMC381420	RH 99
AMC381322	AMC381422	RH 101
AMC381322	AMC381423	RH 102
AMC381322	AMC381424	RH 103
AMC381322	AMC381425	RH 104
AMC381322	AMC381426	RH 105
AMC381322	AMC381427	RH 106
AMC381322	AMC381428	RH 107
AMC381322	AMC381429	RH 108
AMC381322	AMC381430	RH 109
AMC381322	AMC381431	RH 110
AMC381322	AMC381432	RH 111
AMC381322	AMC381433	RH 112
AMC381322	AMC381434	RH 113
AMC381322	AMC381435	RH 114
AMC381322	AMC381436	RH 115
AMC381322	AMC381437	RH 116
AMC381322	AMC381438	RH 117
AMC381322	AMC381439	RH 118

BRONCO CREEK EXPLORATION INC
1815 E WINSETT ST
TUCSON AZ 85719-6547

Page 4 of 13

<u>LEAD FILE</u>		
<u>NUMBER</u>	<u>CLAIM NUMBER</u>	<u>CLAIM NAME</u>
AMC381322	AMC381440	RH 119
AMC381322	AMC381441	RH 120
AMC381322	AMC381442	RH 121
AMC381322	AMC381443	RH 122
AMC381322	AMC381444	RH 123
AMC381322	AMC381445	RH 124
AMC383484	AMC383486	SB 150
AMC383484	AMC383492	SB 156
AMC383527	AMC383527	RHN1
AMC383527	AMC383528	RHN2
AMC383527	AMC383529	RHN3
AMC383527	AMC383530	RHN4
AMC383527	AMC383531	RHN5
AMC383527	AMC383532	RHN6
AMC383527	AMC383533	RHN7
AMC383527	AMC383534	RHN8
AMC383527	AMC383535	RHN9
AMC383527	AMC383536	RHN 10
AMC383527	AMC383537	RHN 11
AMC383527	AMC383538	RHN 12
AMC383527	AMC383539	RHN 13
AMC383527	AMC383540	RHN 14
AMC383527	AMC383541	RHN 15
AMC383527	AMC383542	RHN 16
AMC383527	AMC383543	RHN 17
AMC383527	AMC383544	RHN 18
AMC383527	AMC383545	RHN 19
AMC383527	AMC383546	RHN 20
AMC383527	AMC383547	RHN 21
AMC383527	AMC383548	RHN 22
AMC383527	AMC383549	RHN 23
AMC383527	AMC383550	RHN 24
AMC383527	AMC383551	RHN 25
AMC383527	AMC383552	RHN 26
AMC383527	AMC383553	RHN 27
AMC383527	AMC383554	RHN 28
AMC383527	AMC383555	RHN 29
AMC383527	AMC383556	RHN 30

BRONCO CREEK EXPLORATION INC
1815 E WINSETT ST
TUCSON AZ 85719-6547

<u>LEAD FILE NUMBER</u>	<u>CLAIM NUMBER</u>	<u>CLAIM NAME</u>
AMC383527	AMC383557	RHN 31
AMC383527	AMC383558	RHN 32
AMC383527	AMC383559	RHN 33
AMC383527	AMC383560	RHN 34
AMC383527	AMC383561	RHN 35
AMC383527	AMC383562	RHN 36
AMC383563	AMC383563	RHW1
AMC383563	AMC383564	RHW2
AMC383563	AMC383565	RHW3
AMC383563	AMC383566	RHW4
AMC383563	AMC383567	RHW5
AMC383563	AMC383568	RHW6
AMC383563	AMC383569	RHW7
AMC383563	AMC383570	RHW8
AMC383563	AMC383571	RHW9
AMC383563	AMC383572	RHW10
AMC383563	AMC383573	RHW11
AMC383563	AMC383574	RHW12
AMC383563	AMC383575	RHW13
AMC383563	AMC383576	RHW14
AMC383563	AMC383577	RHW15
AMC383563	AMC383578	RHW16
AMC383563	AMC383579	RHW17
AMC383563	AMC383580	RHW18
AMC383563	AMC383581	RHW19
AMC383563	AMC383582	RHW20
AMC383563	AMC383583	RHW21
AMC383563	AMC383584	RHW22
AMC383563	AMC383585	RHW23
AMC383563	AMC383586	RHW24
AMC383563	AMC383587	RHW25
AMC383563	AMC383588	RHW26
AMC383563	AMC383589	RHW27
AMC383563	AMC383590	RHW28
AMC383591	AMC383591	SUPN 1
AMC383591	AMC383592	SUPN 2
AMC383591	AMC383593	SUPN 3
AMC383591	AMC383594	SUPN 4

BRONCO CREEK EXPLORATION INC
1815 E WINSETT ST
TUCSON AZ 85719-6547

LEAD FILE

<u>NUMBER</u>	<u>CLAIM NUMBER</u>	<u>CLAIM NAME</u>
AMC388772	AMC388889	CS-154
AMC388772	AMC388903	CS-172
AMC393933	AMC393933	RHNE 1
AMC393933	AMC393934	RHNE 2
AMC393933	AMC393935	RHNE 3
AMC393933	AMC393936	RHNE 4
AMC393933	AMC393937	RHNE 5
AMC393933	AMC393938	RHNE 6
AMC393933	AMC393939	RHNE 7
AMC393933	AMC393940	RHNE 8
AMC393933	AMC393941	RHNE 9
AMC393933	AMC393942	RHNE 10
AMC393933	AMC393943	RHNE 11
AMC393933	AMC393944	RHNE 12
AMC393933	AMC393945	RHNE 13
AMC393933	AMC393946	RHNE 14
AMC393933	AMC393947	RHNE 15
AMC393933	AMC393948	RHNE 16
AMC393933	AMC393949	RHNE 17
AMC393933	AMC393950	RHNE 18
AMC393933	AMC393951	RHNE 19
AMC393933	AMC393952	RHNE 20
AMC393933	AMC393953	RHNE 21
AMC393933	AMC393954	RHNE 22
AMC393933	AMC393955	RHNE 23
AMC393933	AMC393956	RHNE 24
AMC393933	AMC393957	RHNE 25
AMC393933	AMC393958	RHNE 26
AMC393933	AMC393959	RHNE 27
AMC401360	AMC401378	BC 19
AMC401360	AMC401379	BC 20
AMC401360	AMC401380	BC 21
AMC401360	AMC401381	BC 22
AMC401360	AMC401382	BC 23
AMC401360	AMC401383	BC 24
AMC401360	AMC401384	BC 25
AMC401360	AMC401385	BC 26
AMC401360	AMC401386	BC 27

BRONCO CREEK EXPLORATION INC
1815 E WINSETT ST
TUCSON AZ 85719-6547

Page 7 of 13

<u>LEAD FILE</u> <u>NUMBER</u>	<u>CLAIM NUMBER</u>	<u>CLAIM NAME</u>
AMC401360	AMC401387	BC 28
AMC401360	AMC401388	BC 29
AMC401360	AMC401389	BC 30
AMC401360	AMC401390	BC 31
AMC401360	AMC401396	BC 37
AMC401360	AMC401397	BC 38
AMC401360	AMC401398	BC 39
AMC401360	AMC401399	BC 40
AMC401360	AMC401400	BC 41
AMC401360	AMC401401	BC 42
AMC401360	AMC401402	BC 43
AMC401360	AMC401403	BC 44
AMC401360	AMC401404	BC 45
AMC401360	AMC401405	BC 46
AMC401360	AMC401406	BC 47
AMC401360	AMC401422	BC 63
AMC401360	AMC401423	BC 64
AMC401360	AMC401424	BC 65
AMC401360	AMC401425	BC 66
AMC401360	AMC401426	BC 67
AMC401360	AMC401427	BC 68
AMC401360	AMC401428	BC 69
AMC401360	AMC401429	BC 70
AMC401360	AMC401430	BC 71
AMC401360	AMC401431	BC 72
AMC401360	AMC401450	BC 91
AMC401360	AMC401451	BC 92
AMC401360	AMC401452	BC 93
AMC401360	AMC401453	BC 94
AMC401360	AMC401454	BC 95
AMC401706	AMC401706	SS-1
AMC401706	AMC401707	SS-2
AMC404840	AMC404864	BC 172
AMC404840	AMC404865	BC 173
AMC404840	AMC404869	BC 177
AMC404840	AMC404870	BC 178
AMC404840	AMC404871	BC 179
AMC404840	AMC404872	BC 180

BRONCO CREEK EXPLORATION INC
1815 E WINSETT ST
TUCSON AZ 85719-6547

Page 8 of 13

<u>LEAD FILE</u> <u>NUMBER</u>	<u>CLAIM NUMBER</u>	<u>CLAIM NAME</u>
AMC404840	AMC404876	BC 184
AMC404840	AMC404877	BC 185
AMC407981	AMC407993	CB 74
AMC407981	AMC407994	CB 75
AMC407981	AMC408001	CB 82
AMC407981	AMC408002	CB 83
AMC407981	AMC408003	CB 84
AMC407981	AMC408004	CB 85
AMC407981	AMC408005	CB 86
AMC407981	AMC408006	CB 87
AMC407981	AMC408013	CB 94
AMC407981	AMC408014	CB 95
AMC407981	AMC408015	CB 96
AMC407981	AMC408016	CB 97
AMC407981	AMC408017	CB 98
AMC407981	AMC408018	CB 99
AMC407981	AMC408019	CB 100
AMC407981	AMC408020	CB 101
AMC407981	AMC408021	CB 102
AMC407981	AMC408022	CB 103
AMC407981	AMC408023	CB 104
AMC407981	AMC408024	CB 105
AMC407981	AMC408025	CB 106
AMC407981	AMC408026	CB 107
AMC407981	AMC408027	CB 108
AMC407981	AMC408028	CB 109
AMC407981	AMC408029	CB 110
AMC407981	AMC408030	CB 111
AMC407981	AMC408031	CB 112
AMC407981	AMC408032	CB 113
AMC407981	AMC408033	CB 114
AMC407981	AMC408034	CB 115
AMC407981	AMC408035	CB 116
AMC407981	AMC408036	CB 117
AMC407981	AMC408037	CB 118
AMC407981	AMC408038	CB 119
AMC407981	AMC408039	CB 120
AMC407981	AMC408040	CB 121

BRONCO CREEK EXPLORATION INC
1815 E WINSETT ST
TUCSON AZ 85719-6547

Page 9 of 13

<u>LEAD FILE NUMBER</u>	<u>CLAIM NUMBER</u>	<u>CLAIM NAME</u>
AMC409139	AMC409158	RP 182
AMC409139	AMC409159	RP 183
AMC409139	AMC409167	RP 191
AMC409139	AMC409168	RP 192
AMC409139	AMC409169	RP 193
AMC411139	AMC411197	CB 180
AMC411139	AMC411198	CB 181
AMC411139	AMC411199	CB 182
AMC411139	AMC411200	CB 183
AMC411139	AMC411201	CB 184
AMC411139	AMC411202	CB 185
AMC411139	AMC411203	CB 186
AMC411139	AMC411204	CB 187
AMC411139	AMC411205	CB 188
AMC411139	AMC411206	CB 189
AMC411139	AMC411237	CB 220
AMC411139	AMC411238	CB 221
AMC411139	AMC411239	CB 222
AMC411139	AMC411240	CB 223
AMC411139	AMC411241	CB 224
AMC411139	AMC411242	CB 225
AMC411139	AMC411243	CB 226
AMC411139	AMC411244	CB 227
AMC411139	AMC411245	CB 228
AMC411139	AMC411246	CB 229
AMC411139	AMC411247	CB 230
AMC411139	AMC411248	CB 231
AMC411139	AMC411249	CB 232
AMC411139	AMC411250	CB 233
AMC411139	AMC411251	CB 234
AMC411139	AMC411252	CB 235
AMC411139	AMC411253	CB 236
AMC411139	AMC411254	CB 237
AMC411139	AMC411255	CB 238
AMC411139	AMC411256	CB 239
AMC411139	AMC411257	CB 240
AMC411139	AMC411258	CB 241
AMC411139	AMC411259	CB 242

BRONCO CREEK EXPLORATION INC
1815 E WINSETT ST
TUCSON AZ 85719-6547

<u>LEAD FILE NUMBER</u>	<u>CLAIM NUMBER</u>	<u>CLAIM NAME</u>
AMC411139	AMC411260	CB 243
AMC412453	AMC412453	CB 244
AMC412453	AMC412454	CB 245
AMC412453	AMC412458	CB 249
AMC412453	AMC412459	CB 250
AMC412453	AMC412460	CB 251
AMC412453	AMC412461	CB 252
AMC412453	AMC412462	CB 253
AMC412453	AMC412463	CB 254A
AMC412453	AMC412464	CB 255
AMC412453	AMC412465	CB 256
AMC412453	AMC412466	CB 257
AMC412453	AMC412467	CB 258
AMC412453	AMC412468	CB 259
AMC412453	AMC412469	CB 260
AMC412453	AMC412470	CB 261
AMC412453	AMC412471	CB 262
AMC412453	AMC412472	CB 263
AMC412453	AMC412473	CB 264
AMC412453	AMC412474	CB 265
AMC412453	AMC412475	CB 266
AMC412453	AMC412476	CB 267
AMC412453	AMC412477	CB 268
AMC412453	AMC412478	CB 269
AMC412453	AMC412479	CB 270
AMC412453	AMC412480	CB 271
AMC412453	AMC412481	CB 272
AMC412453	AMC412482	CB 273
AMC412453	AMC412483	CB 274
AMC412453	AMC412484	CB 275
AMC412453	AMC412485	CB 276
AMC412453	AMC412486	CB 277
AMC412453	AMC412487	CB 278
AMC412453	AMC412488	CB 279
AMC412453	AMC412489	CB 280
AMC412453	AMC412490	CB 281
AMC423626	AMC423626	RHFW 10
AMC423626	AMC423627	RHFW 11

BRONCO CREEK EXPLORATION INC
1815 E WINSETT ST
TUCSON AZ 85719-6547

<u>LEAD FILE NUMBER</u>	<u>CLAIM NUMBER</u>	<u>CLAIM NAME</u>
AMC423626	AMC423628	RHFW 12
AMC423626	AMC423629	RHFW 13
AMC423626	AMC423630	RHFW 14
AMC423626	AMC423631	RHFW 15
AMC423626	AMC423632	RHFW 16
AMC423626	AMC423633	RHFW 17
AMC423626	AMC423634	RHFW 18
AMC423626	AMC423635	RHFW 19
AMC423626	AMC423636	RHFW 20
AMC423626	AMC423637	RHFW 21
AMC423626	AMC423638	RHFW 22
AMC423626	AMC423639	RHFW 23
AMC423626	AMC423640	RHFW 24
AMC423626	AMC423641	RHFW 25
AMC423626	AMC423642	RHFW 26
AMC423626	AMC423643	RHFW 27
AMC423626	AMC423644	RHFW 28
AMC423626	AMC423645	RHFW 29
AMC423626	AMC423646	RHFW 30
AMC423626	AMC423647	RHFW 31
AMC423626	AMC423648	RHFW 32
AMC423626	AMC423649	RHFW 33
AMC423626	AMC423650	RHFW 34
AMC423626	AMC423651	RHFW 35
AMC423626	AMC423652	RHFW 36
AMC423626	AMC423653	RHFW 37
AMC423626	AMC423654	RHFW 38
AMC423626	AMC423655	RHFW 39
AMC423626	AMC423656	RHFW 40
AMC423626	AMC423657	RHFW 41
AMC423626	AMC423658	RHFW 42
AMC423626	AMC423659	RHFW 43
AMC423626	AMC423660	RHFW 44
AMC423626	AMC423661	RHFW 45
AMC423626	AMC423662	RHFW 46
AMC423626	AMC423663	RHFW 47
AMC423626	AMC423664	RHFW 48
AMC423626	AMC423665	RHFW 49

BRONCO CREEK EXPLORATION INC
1815 E WINSETT ST
TUCSON AZ 85719-6547


LEAD FILE

<u>NUMBER</u>	<u>CLAIM NUMBER</u>	<u>CLAIM NAME</u>
AMC423626	AMC423666	RHFW 50
AMC423626	AMC423667	RHFW 51
AMC423626	AMC423668	RHFW 52
AMC423626	AMC423669	RHFW 53
AMC423626	AMC423670	RHFW 54
AMC423626	AMC423671	RHFW 55
AMC423626	AMC423672	RHFW 56
AMC423626	AMC423673	RHFW 57
AMC423626	AMC423674	RHFW 58
AMC423626	AMC423675	RHFW 59
AMC423626	AMC423676	RHFW 60
AMC423626	AMC423677	RHFW 61
AMC423626	AMC423678	RHFW 62
AMC423626	AMC423679	RHFW 63
AMC423626	AMC423680	RHFW 64
AMC423626	AMC423681	RHFW 65
AMC423626	AMC423682	RHFW 66
AMC423626	AMC423683	RHFW 67
AMC424725	AMC424725	RHFW 1
AMC424725	AMC424726	RHFW 2
AMC424725	AMC424727	RHFW 3
AMC424725	AMC424728	RHFW 4
AMC424725	AMC424729	RHFW 5
AMC424725	AMC424730	RHFW 6
AMC424725	AMC424731	RHFW 7
AMC424725	AMC424732	RHFW 8
AMC424725	AMC424733	RHFW 9
AMC424725	AMC424734	RHFW 68
AMC424725	AMC424735	RHFW 69
AMC424725	AMC424736	RHFW 70
AMC424725	AMC424737	RHFW 71
AMC424725	AMC424738	RHFW 72
AMC424725	AMC424739	RHFW 73
AMC424725	AMC424740	RHFW 74
AMC424725	AMC424741	RHFW 75
AMC424725	AMC424742	RHFW 76
AMC424725	AMC424743	RHFW 77
AMC424725	AMC424744	RHFW 78

BRONCO CREEK EXPLORATION INC
1815 E WINSETT ST
TUCSON AZ 85719-6547

<u>LEAD FILE NUMBER</u>	<u>CLAIM NUMBER</u>	<u>CLAIM NAME</u>
AMC424725	AMC424745	RHFW 79
AMC424725	AMC424746	RHFW 80
AMC424725	AMC424747	RHFW 81
AMC424725	AMC424748	RHFW 82
AMC424725	AMC424749	RHFW 83
AMC424725	AMC424750	RHFW 84
AMC424725	AMC424751	RHFW 85
AMC424725	AMC424752	RHFW 86
AMC424725	AMC424753	RHFW 87
AMC424725	AMC424754	RHFW 88
AMC424725	AMC424755	RHFW 89
AMC424725	AMC424756	RHFW 90
AMC424725	AMC424757	RHFW 91
AMC424725	AMC424758	RHFW 92
AMC424725	AMC424759	RHFW 93
AMC424725	AMC424760	RHFW 94

UNITED STATES POSTAL SERVICE



First-Class Mail
Postage & Fees Paid
USPS
Permit No. G-10

• Sender: Please print your name, address, and ZIP+4 in this box •

**U.S. DEPARTMENT OF THE INTERIOR
BUREAU OF LAND MANAGEMENT
ARIZONA STATE OFFICE
ONE NORTH CENTRAL AVENUE, SUITE 800
PHOENIX, AZ 85004-4427**

SENDER: COMPLETE THIS SECTION

- Complete items 1, 2, and 3. Also complete item 4 if Restricted Delivery is desired.
- Print your name and address on the reverse so that we can return the card to you.
- Attach this card to the back of the mailpiece, or on the front if space permits.

1. Article Addressed to:

BRONCO CREEK EXPLORATION INC
1815 E WINSETT ST
TUCSON AZ 85719-6547
9310/RM/AMC381322/383484/383527/383563/
383591/388772/393933/401360/401706/404840/
407981/409139/411139/412453/423626/424725

COMPLETE THIS SECTION ON DELIVERY

A. Signature Agent
 Addressee

B. Received by (Printed Name) Agent
Andrew Finkbeiner Addressee

C. Date of Delivery
11-24-14

D. Is delivery address different from item 1? Yes
If YES, enter delivery address below: No

2014 DEC -1 P 2:13

PHOENIX, ARIZONA

3. Service Type
 Certified Mail® Priority Mail Express™
 Registered Return Receipt for Merchandise
 Insured Mail Collect on Delivery

4. Restricted Delivery? (Extra Fee) Yes

2. Article Number
(Transfer from service label)

7014 0150 0000 5453 4632

Domestic Return Receipt

PS Form 3811, July 2013

NOTICE!!

These documents have been scanned!

Do not place un-scanned documents beneath this notice!

Do not remove this notice from this file!

GPO Jacket No. 560-102
Print Order 61540
Rise Business Services, LLC
Job=AZ15 5/28/2019



Box Number= AZ15089



Claim Begin-End: AMC383484-AMC383526

3 Transfers



AZ15089-3

AMC383320-AMC384443

**NO
DOCUMENTS
FOUND**

NO DOCUMENTS FOUND
NO DOCUMENTS FOUND

NOTICE!!

These documents have been scanned!

Do not place un-scanned documents beneath this notice!

Do not remove this notice from this file!

GPO Jacket No. 560-102
Print Order 61540
Rise Business Services, LLC
Job=AZ15 5/28/2019



Box Number= AZ15089



Claim Begin-End: AMC383484-AMC383526

4 Annual Filings



AZ15089-3

AMC383320-AMC384443

**Lead File Numbers (maintenance fee payments – receipt number 4240670) Bronco Creek
Exploration**

AMC373611

AMC374429

AMC379989

AMC383484

AMC392740

AMC398487

AMC400517

AMC407981

AMC410492

AMC411139

AMC416276

AMC416711

AMC423718

AMC424321

AMC425575

AMC426840

AMC427738

AMC428784

AMC430079

AMC434024

AMC441622

AMC442857

AMC443988

AMC444264

AMC451946



Bronco Creek Exploration Inc.
1815 East Winsett Street
Tucson, Arizona 85719-6547

Tel: (520) 624-4153
Fax: (520) 624-4192
www.broncocreek.com

After recording, return to:
Bronco Creek Exploration, Inc.
1815 East Winsett Street
Tucson, AZ 85719-6547

August 5, 2018

Bureau of Land Management
One North Central Avenue, Suite 800
Phoenix, AZ 85004-4427
(602) 417-9200

RECEIVED
BLM AZ STATE OFFICE
2018 AUG 20 P 12: 56
PHOENIX, ARIZONA

Re: Maintenance Fee Payment for Lode Claims

Please accept the following 2019 maintenance fee payment documents enclosed on behalf of the claimant, Bronco Creek Exploration, Inc., of 1815 East Winsett Street, Tucson, Arizona 85719:

- Exhibit A- List of 152 mining claims and AMC numbers to be included in this maintenance fee payment.
- Check # 3529 in the amount of \$23,560 (\$155.00 x 152 unpatented mining claims located in Gila County, Arizona)

If there are any questions or problems, please contact me at (520) 624-4153, ccreel@broncocreek.com or at the address above. Thank you very much for your assistance.

Sincerely,

Chris Creel
Land Manager

ENTERED
AUG 28 2018
BY:

4240670

Exhibit A

Federal Unpatented Claims

Project: Sleeping Beauty

Gila
Arizona

Line No.	BLM Serial No.	Claim Name	County Recorder	Twنشp	Range	Section
			Fee # / Doc ID #			
1	AMC426866	SLB 27	2014-001422	1N,2N	14E	1;36
2	AMC426867	SLB 28	2014-001423	1N,2N	14E	1;36
3	AMC426868	SLB 29	2014-001424	1N,2N	14E	1;36
4	AMC426869	SLB 30	2014-001425, 2014-003486	1N,2N	14E	1;36
5	AMC426870	SLB 31	2014-001426	1N,2N	14E	1;36
6	AMC426871	SLB 32	2014-001427	1N,2N	14E	1;36
7	AMC426872	SLB 33	2014-001428	1N,2N	14E	1,2;36
8	AMC426873	SLB 34	2014-001429, 2014-008645	1N,2N	14E	2;35,36
9	AMC426874	SLB 35	2014-001430, 2014-008646	1N,2N	14E	2;35
10	AMC426875	SLB 36	2014-001431, 2014-008647	1N,2N	14E	2;35
11	AMC426876	SLB 37	2014-001432, 2014-008648	1N,2N	14E	2;35
12	AMC426877	SLB 38	2014-001433	1N,2N	14E	2;35
13	AMC426878	SLB 39	2014-001434	1N,2N	14E	2;35
14	AMC426879	SLB 40	2014-001435	1N,2N	14E	2;35
15	AMC426880	SLB 41	2014-001436	1N,2N	14E	2;35
16	AMC426881	SLB 42	2014-001437	1N	14E	1
17	AMC426882	SLB 43	2014-001438	1N	14E	1
18	AMC426883	SLB 44	2014-001439	1N	14E	1
19	AMC426884	SLB 45	2014-001440	1N	14E	1
20	AMC426885	SLB 46	2014-001441	1N	14E	1
21	AMC426886	SLB 47	2014-001442	1N	14E	1
22	AMC426887	SLB 48	2014-001443	1N	14E	1
23	AMC426888	SLB 49	2014-001444, 2014-008649	1N	14E	1
24	AMC426889	SLB 50	2014-001445, 2014-008650	1N	14E	1
25	AMC426890	SLB 51	2014-001446, 2014-008651	1N	14E	1
26	AMC426891	SLB 52	2014-001447, 2014-008652	1N	14E	1
27	AMC426892	SLB 53	2014-001448	1N	14E	2
28	AMC426893	SLB 54	2014-001449	1N	14E	2
29	AMC426894	SLB 55	2014-001450	1N	14E	2
30	AMC426895	SLB 56	2014-001451	1N	14E	2
31	AMC426896	SLB 57	2014-001452	1N	14E	2,3
32	AMC426897	SLB 58	2014-001453	1N	14E	3
33	AMC426898	SLB 59	2014-001454	1N	14E	3
34	AMC426899	SLB 60	2014-001455	1N	14E	3
35	AMC426900	SLB 61	2014-001456	1N	14E	1
36	AMC426901	SLB 62	2014-001457	1N	14E	1
37	AMC426902	SLB 63	2014-001458	1N	14E	1
38	AMC426903	SLB 64	2014-001459	1N	14E	1
39	AMC426904	SLB 65	2014-001460	1N	14E	1
40	AMC426905	SLB 66	2014-001461	1N	14E	1

2018 AUG 20 P 12:56
 RECEIVED
 BLM AZ STATE OFFICE
 PHOENIX, ARIZONA

Federal Unpatented Claims

Project: Sleeping Beauty

Gila
Arizona

Line No.	BLM Serial No.	Claim Name	County Recorder	Townshp	Range	Section
			Fee # / Doc ID #			
41	AMC426906	SLB 67	2014-001462	1N	14E	1
42	AMC426907	SLB 68	2014-001463	1N	14E	1
43	AMC426908	SLB 69	2014-001464	1N	14E	1,2
44	AMC426909	SLB 70	2014-001465	1N	14E	2
45	AMC426910	SLB 71	2014-001466	1N	14E	2
46	AMC426911	SLB 72	2014-001467	1N	14E	2
47	AMC426912	SLB 73	2014-001468	1N	14E	2
48	AMC426913	SLB 74	2014-001469	1N	14E	2
49	AMC426914	SLB 75	2014-001470	1N	14E	2
50	AMC426915	SLB 76	2014-001471	1N	14E	2
51	AMC426916	SLB 77	2014-001472	1N	14E	2
52	AMC426917	SLB 78	2014-001473	1N	14E	2,3
53	AMC426918	SLB 79	2014-001474	1N	14E	3
54	AMC426919	SLB 80	2014-001475	1N	14E	3
55	AMC426920	SLB 81	2014-001476	1N	14E	3
56	AMC426921	SLB 82	2014-001477	1N	14E	3
57	AMC426922	SLB 83	2014-001478	1N	14E	3
58	AMC426923	SLB 84	2014-001479	1N	14E	3
59	AMC426924	SLB 85	2014-001480	1N	14E	3
60	AMC426925	SLB 86	2014-001481	1N	14E	3,12
61	AMC426926	SLB 87	2014-001482	1N	14E	3,12
62	AMC426927	SLB 88	2014-001483	1N	14E	3,12
63	AMC426928	SLB 89	2014-001484	1N	14E	3,12
64	AMC426929	SLB 90	2014-001485	1N	14E	1,12
65	AMC426930	SLB 91	2014-001486	1N	14E	1,12
66	AMC426931	SLB 92	2014-001487	1N	14E	1,12
67	AMC426932	SLB 93	2014-001488	1N	14E	1,12
68	AMC426933	SLB 94	2014-001489	1N	14E	1,2,11,12
69	AMC426934	SLB 95	2014-001490	1N	14E	2,11
70	AMC426935	SLB 96	2014-001491	1N	14E	2,11
71	AMC426936	SLB 97	2014-001492	1N	14E	2,11
72	AMC426937	SLB 98	2014-001493	1N	14E	2,11
73	AMC426938	SLB 99	2014-001494	1N	14E	2,11
74	AMC426939	SLB 100	2014-001495, 2014-008653	1N	14E	2,11
75	AMC426940	SLB 101	2014-001496, 2014-008654	1N	14E	2,3,10,11
76	AMC426941	SLB 102	2014-001497, 2014-008655	1N	14E	3,10
77	AMC426942	SLB 103	2014-001498	1N	14E	3,10
78	AMC426943	SLB 104	2014-001499	1N	14E	3,10
79	AMC426944	SLB 105	2014-001500	1N	14E	3,10
80	AMC426945	SLB 106	2014-001501	1N	14E	3,10
81	AMC426946	SLB 107	2014-001502	1N	14E	3,10
82	AMC426947	SLB 108	2014-001503	1N	14E	3,10

PHOENIX, ARIZONA

2008 AUG 20 PM 12:51

BLM AT STATE OFFICE

RECEIVED

Federal Unpatented Claims

Project: Sleeping Beauty

Gila
Arizona

Line No.	BLM Serial No.	Claim Name	County Recorder	Twنشp	Range	Section
			Fee # / Doc ID #			
83	AMC426948	SLB 109	2014-001504	1N	14E	3,4,9,10
84	AMC426949	SLB 110	2014-001505	1N	14E	4,9
85	AMC426950	SLB 111	2014-001506	1N	14E	11
86	AMC426951	SLB 112	2014-001507	1N	14E	11
87	AMC426952	SLB 113	2014-001508	1N	14E	11
88	AMC426953	SLB 114	2014-001509	1N	14E	11
89	AMC426954	SLB 115	2014-001510	1N	14E	11
90	AMC426955	SLB 116	2014-001511	1N	14E	11
91	AMC426956	SLB 117	2014-001512	1N	14E	11
92	AMC426957	SLB 118	2014-001513	1N	14E	10,11
93	AMC426958	SLB 119	2014-001514	1N	14E	10
94	AMC426959	SLB 120	2014-001515	1N	14E	10
95	AMC426960	SLB 121	2014-001516	1N	14E	10
96	AMC426961	SLB 122	2014-001517	1N	14E	10
97	AMC426962	SLB 123	2014-001518	1N	14E	10
98	AMC426963	SLB 124	2014-001519	1N	14E	10
99	AMC426964	SLB 125	2014-001520	1N	14E	10
100	AMC426965	SLB 126	2014-001521	1N	14E	9,10
101	AMC426966	SLB 127	2014-001522	1N	14E	9
102	AMC426967	SLB 128	2014-001523	1N	14E	9,11
103	AMC426968	SLB 129	2014-001524	1N	14E	10
104	AMC426969	SLB 130	2014-001525	1N	14E	10
105	AMC426970	SLB 131	2014-001526, 2014-003487, 2014-006395	1N	14E	10
106	AMC426971	SLB 132	2014-001527	1N	14E	10
107	AMC426972	SLB 133	2014-001528	1N	14E	10
108	AMC426973	SLB 134	2014-001529	1N	14E	10
109	AMC426974	SLB 135	2014-001530	1N	14E	9,10
110	AMC426975	SLB 136	2014-001531, 2014-003488, 2014-006396	1N	14E	1
111	AMC426976	SLB 137	2014-001532, 2014-003489, 2014-006397	1N	14E	1
112	AMC427741	CF 4	2014-003495	2N	14E	36
113	AMC427742	CF 5	2014-003496	2N	14E	36
114	AMC427743	CF 6	2014-003497	2N	14E	36
115	AMC427744	CF 7	2014-003498	1N,2N	14E	1;36
116	AMC427747	CF 10	2014-003501	2N	14E,15E	36;31
117	AMC427748	CF 11	2014-003502	2N	14E,15E	36;31
118	AMC427749	CF 12	2014-003503	2N	14E,15E	36;31
119	AMC427750	CF 13	2014-003504	2N	14E,15E	36;31
120	AMC427751	CF 14	2014-003505	2N	14E,15E	36;31
121	AMC427752	CF 15	2014-003506	2N	14E,15E	36;31

2018 AUG 20 P 12:57
 RECEIVED
 BLM AZ STATE OFFICE
 PHOENIX, ARIZONA

Federal Unpatented Claims

Project: Sleeping Beauty

Gila
Arizona

Line No.	BLM Serial No.	Claim Name	County Recorder		Townshp	Range	Section
			Fee # / Doc ID #				
122	AMC427753	CF 16	2014-003507		1N,2N	14E,15E;14E,15E	1;6;36;31
123	AMC427754	CF 17	2014-003508		1N	14E,15E	1;6
124	AMC427755	CF 18	2014-003509		1N	14E,15E	1;6
125	AMC427756	CF 19	2014-003510		1N	14E	1
126	AMC427757	CF 20	2014-003511		1N	14E	1
127	AMC427758	CF 21	2014-003512		1N	14E,15E	1;6
128	AMC427759	CF 22	2014-003513		1N	14E,15E	1;6
129	AMC427760	CF 23	2014-003514		1N	14E,15E	1;6
130	AMC427761	CF 24	2014-003515		1N	14E,15E	1;6
131	AMC427762	CF 25	2014-003516		1N	15E	6
132	AMC427763	CF 26	2014-003517		1N,2N	15E	6;31
133	AMC427764	CF 27	2014-003518		1N,2N	15E	6;31
134	AMC427765	CF 28	2014-003519		1N	15E	6
135	AMC427766	CF 29	2014-003520		1N	15E	6
136	AMC427767	CF 30	2014-003521		1N	15E	6
137	AMC427768	CF 31	2014-003522		1N	15E	6
138	AMC427769	CF 32	2014-003523		1N	15E	6
139	AMC427770	CF 33	2014-003524		1N	15E	6
140	AMC427771	CF 34	2014-003525		1N	15E	6
141	AMC427772	CF 35	2014-003526		1N	15E	5,6
142	AMC427773	CF 36	2014-003527		1N	15E	5
143	AMC427774	CF 37	2014-003528		1N	15E	5
144	AMC427775	CF 38	2014-003529		1N	15E	5
145	AMC427776	CF 39	2014-003530		1N	15E	5
146	AMC427777	CF 40	2014-003531		1N	15E	5
147	AMC427778	CF 41	2014-003532		1N	15E	5
148	AMC427779	CF 42	2014-003533		1N	15E	5
149	AMC427780	CF 43	2014-003534		1N	15E	5
150	AMC427781	CF 44	2014-003535		1N	15E	5
151	AMC427782	CF 45	2014-003536		1N	15E	5
152	AMC427783	CF 46	2014-003537		1N	15E	5

Total Claims 152

RECEIVED
 BLM AZ STATE OFFICE
 2010 AUG 20 P 12:57
 PHOENIX, ARIZONA



Bronco Creek Exploration Inc.
1815 East Winsett Street
Tucson, Arizona 85719-6547

Tel: (520) 624-4153
Fax: (520) 624-4192
www.broncocreek.com

After recording, return to:
Bronco Creek Exploration, Inc.
1815 East Winsett Street
Tucson, AZ 85719-6547

August 5, 2018

Bureau of Land Management
One North Central Avenue, Suite 800
Phoenix, AZ 85004-4427
(602) 417-9200

RECEIVED
BLM AZ STATE OFFICE
2018 AUG 20 P 12:56
PHOENIX, ARIZONA

Re: Maintenance Fee Payment for Lode Claims

Please accept the following 2019 maintenance fee payment documents enclosed on behalf of the claimant, Bronco Creek Exploration, Inc., of 1815 East Winsett Street, Tucson, Arizona 85719:

- Exhibit A- List of 95 mining claims and AMC numbers to be included in this maintenance fee payment.
- Check # 3528 in the amount of \$14,725 (\$155.00 x 95 unpatented mining claims located in Pinal County, Arizona)

If there are any questions or problems, please contact me at (520) 624-4153, ccreel@broncocreek.com or at the address above. Thank you very much for your assistance.

Sincerely,

Chris Creel
Land Manager

#4240670

Exhibit A

Federal Unpatented Claims

Project: Ripsey West

Pinal
Arizona

Line No.	BLM Serial No.	Claim Name	County Recorder		Townshp	Range	Section
			Fee # /	Doc ID #			
1	AMC443988	RW 1	2017-025230		5S	13E	29,30,31,32
2	AMC443989	RW 2	2017-025231		5S	13E	29,32
3	AMC443990	RW 3	2017-025232		5S	13E	29,32
4	AMC443991	RW 4	2017-025233		5S	13E	28,29,32,33
5	AMC443992	RW 5	2017-025234		5S	13E	29,30
6	AMC443993	RW 6	2017-025235		5S	13E	29
7	AMC443994	RW 7	2017-025236		5S	13E	29
8	AMC443995	RW 8	2017-025237		5S	13E	29
9	AMC443996	RW 9	2017-025238		5S	13E	29
10	AMC443997	RW 10	2017-025239		5S	13E	29
11	AMC443998	RW 11	2017-025240		5S	13E	29
12	AMC443999	RW 12	2017-025241		5S	13E	29
13	AMC444000	RW 13	2017-025242		5S	13E	28,29
14	AMC444001	RW 14	2017-025243		5S	13E	29,30
15	AMC444002	RW 15	2017-025244		5S	13E	29
16	AMC444003	RW 16	2017-025245		5S	13E	29
17	AMC444004	RW 17	2017-025246		5S	13E	29
18	AMC444005	RW 18	2017-025247		5S	13E	29
19	AMC444006	RW 19	2017-025248		5S	13E	29
20	AMC444007	RW 20	2017-025249		5S	13E	29
21	AMC444008	RW 21	2017-025250		5S	13E	29
22	AMC444009	RW 22	2017-025251		5S	13E	28,29
23	AMC444010	RW 23	2017-025252		5S	13E	29,30
24	AMC444011	RW 24	2017-025253		5S	13E	29
25	AMC444012	RW 25	2017-025254		5S	13E	29
26	AMC444013	RW 26	2017-025255		5S	13E	29
27	AMC444014	RW 27	2017-025256		5S	13E	29
28	AMC444015	RW 28	2017-025257		5S	13E	29
29	AMC444016	RW 29	2017-025258		5S	13E	29
30	AMC444017	RW 30	2017-025259		5S	13E	29
31	AMC444018	RW 31	2017-025260		5S	13E	28,29
32	AMC444019	RW 32	2017-025261		5S	13E	19,20,29,30
33	AMC444020	RW 33	2017-025262		5S	13E	20,29
34	AMC444021	RW 34	2017-025263		5S	13E	20,29
35	AMC444022	RW 35	2017-025264		5S	13E	20,29
36	AMC444023	RW 36	2017-025265		5S	13E	20,29
37	AMC444024	RW 37	2017-025266		5S	13E	20,29
38	AMC444025	RW 38	2017-025267		5S	13E	20,29
39	AMC444026	RW 39	2017-025268		5S	13E	20,29
40	AMC444027	RW 40	2017-025269		5S	13E	20,21,28,29

PHOENIX, ARIZONA
 2018 AUG 20 P 12: 56

RECEIVED
 BLM AZ STATE OFFICE

Federal Unpatented Claims

Project: Ripsey West

Pinal
Arizona

Line No.	BLM Serial No.	Claim Name	County Recorder		Townshp	Range	Section
			Fee # /	Doc ID #			
41	AMC444028	RW 41	2017-025270		5S	13E	21,28
42	AMC444029	RW 42	2017-025271		5S	13E	21,28
43	AMC444030	RW 43	2017-025272		5S	13E	21,28
44	AMC444031	RW 44	2017-025273		5S	13E	21,28
45	AMC444032	RW 45	2017-025274		5S	13E	19,20
46	AMC444033	RW 46	2017-025275		5S	13E	20
47	AMC444034	RW 47	2017-025276		5S	13E	20
48	AMC444035	RW 48	2017-025277		5S	13E	20
49	AMC444036	RW 49	2017-025278		5S	13E	20
50	AMC444037	RW 50	2017-025279		5S	13E	20
51	AMC444038	RW 51	2017-025280		5S	13E	20
52	AMC444039	RW 52	2017-025281		5S	13E	20
53	AMC444040	RW 53	2017-025282		5S	13E	20,21
54	AMC444041	RW 54	2017-025283		5S	13E	21
55	AMC444042	RW 55	2017-025284		5S	13E	21
56	AMC444043	RW 56	2017-025285		5S	13E	21
57	AMC444044	RW 57	2017-025286		5S	13E	21
58	AMC444045	RW 58	2017-025287		5S	13E	19,20
59	AMC444046	RW 59	2017-025288		5S	13E	20
60	AMC444047	RW 60	2017-025289		5S	13E	20
61	AMC444048	RW 61	2017-025290		5S	13E	20
62	AMC444049	RW 62	2017-025291		5S	13E	20
63	AMC444050	RW 63	2017-025292		5S	13E	20
64	AMC444051	RW 64	2017-025293		5S	13E	20
65	AMC444052	RW 65	2017-025294		5S	13E	20,21
66	AMC444053	RW 66	2017-025295		5S	13E	21
67	AMC444054	RW 67	2017-025296		5S	13E	21
68	AMC444055	RW 68	2017-025297		5S	13E	21
69	AMC444056	RW 69	2017-025298		5S	13E	21
70	AMC444057	RW 70	2017-025299		5S	13E	21
71	AMC444058	RW 71	2017-025300		5S	13E	17,18,19,20
72	AMC444059	RW 72	2017-025301		5S	13E	17,20
73	AMC444060	RW 73	2017-025302		5S	13E	17,20
74	AMC444061	RW 74	2017-025303		5S	13E	17,20
75	AMC444062	RW 75	2017-025304		5S	13E	17,20
76	AMC444063	RW 76	2017-025305		5S	13E	17,20
77	AMC444064	RW 77	2017-025306		5S	13E	17,20
78	AMC444065	RW 78	2017-025307		5S	13E	17,20
79	AMC444066	RW 79	2017-025308		5S	13E	16,17,20,21
80	AMC444067	RW 80	2017-025309		5S	13E	16,21
81	AMC444068	RW 81	2017-025310		5S	13E	16,21
82	AMC444069	RW 82	2017-025311		5S	13E	16,21

2018 AUG 20 P 12:56
 PHOENIX, ARIZONA
 BLM A-7 STATE OFFICE

Federal Unpatented Claims

Project: Ripsey West

Pinal
Arizona

Line No.	BLM Serial No.	Claim Name	County Recorder		TwnsHP	Range	Section
			Fee # /	Doc ID #			
83	AMC444070	RW 83	2017-025312		5S	13E	16,21
84	AMC444071	RW 84	2017-025313		5S	13E	17
85	AMC444072	RW 85	2017-025314		5S	13E	17
86	AMC444073	RW 86	2017-025315		5S	13E	16,17
87	AMC444074	RW 87	2017-025316		5S	13E	17
88	AMC444075	RW 88	2017-025317		5S	13E	17
89	AMC444076	RW 89	2017-025318		5S	13E	16,17
90	AMC444077	RW 90	2017-025319		5S	13E	17
91	AMC444078	RW 91	2017-025320		5S	13E	17
92	AMC444079	RW 92	2017-025321		5S	13E	16,17
93	AMC444080	RW 93	2017-025322		5S	13E	8,17
94	AMC444081	RW 94	2017-025323		5S	13E	8,17
95	AMC444082	RW 95	2017-025324		5S	13E	8,9,16,17

Total Claims 95

PHOENIX, ARIZONA

2018 AUG 20 P 12: 56

RECEIVED
BLM AZ STATE OFFICE



Bronco Creek Exploration Inc.
1815 East Winsett Street
Tucson, Arizona 85719-6547

Tel: (520) 624-4153
Fax: (520) 624-4192
www.broncocreek.com

After recording, return to:
Bronco Creek Exploration, Inc.
1815 East Winsett Street
Tucson, AZ 85719-6547

August 5, 2018

Bureau of Land Management
One North Central Avenue, Suite 800
Phoenix, AZ 85004-4427
(602) 417-9200

RECEIVED
BLM AZ STATE OFFICE
2018 AUG 20 P 12:55
PHOENIX, ARIZONA

Re: Maintenance Fee Payment for Lode Claims

Please accept the following 2019 maintenance fee payment documents enclosed on behalf of the claimant, Bronco Creek Exploration, Inc., of 1815 East Winsett Street, Tucson, Arizona 85719:

- Exhibit A- List of 192 mining claims and AMC numbers to be included in this maintenance fee payment.
- Check # 3527 in the amount of \$29,760 (\$155.00 x 192 unpatented mining claims located in Pinal County, Arizona)

If there are any questions or problems, please contact me at (520) 624-4153, ccreel@broncocreek.com or at the address above. Thank you very much for your assistance.

Sincerely,

Chris Creel
Land Manager

#4240670

Exhibit A

Federal Unpatented Claims

Project: Red Top

Pinal
Arizona

Line No.	BLM Serial No.	Claim Name	County Recorder	Townshp	Range	Section
			Fee # / Doc ID #			
1	AMC416725	FE 15	2012-063842	1S	12E	11
2	AMC416726	FE 16	2012-063843	1S	12E	2,11
3	AMC416727	FE 17	2012-063844	1S	12E	2
4	AMC416728	FE 18	2012-063845	1S	12E	2
5	AMC416729	FE 19	2012-063846	1S	12E	2
6	AMC416730	FE 20	2012-063847	1S	12E	2
7	AMC416731	FE 21	2012-063848	1S	12E	2
8	AMC416732	FE 22	2012-063849	1S	12E	2
9	AMC416733	FE 23	2012-063850	1S	12E	10,11
10	AMC416734	FE 24	2012-063851	1S	12E	2,3,10,11
11	AMC416735	FE 25	2012-063852	1S	12E	2,3
12	AMC416736	FE 26	2012-063853	1S	12E	2,3
13	AMC416737	FE 27	2012-063854	1S	12E	2,3
14	AMC416738	FE 28	2012-063855	1S	12E	2,3
15	AMC416739	FE 29	2012-063856	1S	12E	2,3
16	AMC416740	FE 30	2012-063857	1S	12E	2,3
17	AMC416741	FE 31	2012-063858	1S	12E	2,3
18	AMC416742	FE 32	2012-063859	1N,1S	12E	3,4,2,3
19	AMC416743	FE 33	2012-063860	1S	12E	10
20	AMC416744	FE 34	2012-063861	1S	12E	3,10
21	AMC416745	FE 35	2012-063862	1S	12E	3
22	AMC416746	FE 36	2012-063863	1S	12E	3
23	AMC416747	FE 37	2012-063864	1S	12E	3
24	AMC416748	FE 38	2012-063865	1S	12E	3
25	AMC416749	FE 39	2012-063866	1S	12E	3
26	AMC416750	FE 40	2012-063867	1S	12E	3
27	AMC416751	FE 41	2012-063868	1S	12E	3
28	AMC416752	FE 42	2012-063869	1N,1S	12E	33;3
29	AMC416753	FE 43	2012-063870	1S	12E	10
30	AMC416754	FE 44	2012-063871	1S	12E	3,10
31	AMC416755	FE 45	2012-063872	1S	12E	3
32	AMC416756	FE 46	2012-063873	1S	12E	3
33	AMC416757	FE 47	2012-063874	1S	12E	3
34	AMC416758	FE 48	2012-063875	1S	12E	3
35	AMC416759	FE 49	2012-063876	1S	12E	3
36	AMC416760	FE 50	2012-063877	1S	12E	3
37	AMC416761	FE 51	2012-063878	1S	12E	3
38	AMC416762	FE 52	2012-063879	1N,1S	12E	33;3
39	AMC416763	FE 53	2012-063880	1N	12E	33
40	AMC416764	FE 54	2012-063881	1N	12E	33

PHOENIX, ARIZONA
 2018 AUG 20 P 12:55
 RECEIVED
 BLM AZ STATE OFFICE

Federal Unpatented Claims

Project: Red Top

Pinal
Arizona

Line No.	BLM Serial No.	Claim Name	County Recorder		Twنشp	Range	Section
			Fee # / Doc ID #				
41	AMC416765	FE 55	2012-063882		1N	12E	33
42	AMC416766	FE 56	2012-063883		1N	12E	33
43	AMC416767	FE 57	2012-063884		1N	12E	33
44	AMC416768	FE 58	2012-063885		1S	12E	10
45	AMC416769	FE 59	2012-063886		1S	12E	3,10
46	AMC416770	FE 60	2012-063887		1S	12E	3
47	AMC416771	FE 61	2012-063888		1S	12E	3
48	AMC416772	FE 62	2012-063889		1S	12E	3
49	AMC416773	FE 63	2012-063890		1S	12E	3
50	AMC416774	FE 64	2012-063891		1S	12E	3
51	AMC416775	FE 65	2012-063892		1S	12E	3
52	AMC416776	FE 66	2012-063893		1S	12E	3
53	AMC416777	FE 67	2012-063894		1N,1S	12E	33;3
54	AMC416778	FE 68	2012-063895		1N	12E	33
55	AMC416779	FE 69	2012-063896		1N	12E	33
56	AMC416780	FE 70	2012-063897		1N	12E	33
57	AMC416781	FE 71	2012-063898		1N	12E	33
58	AMC416782	FE 72	2012-063899		1N	12E	33
59	AMC416785	FE 75	2012-063902		1S	12E	9,10
60	AMC416786	FE 76	2012-063903		1S	12E	3,4,9,10
61	AMC416787	FE 77	2012-063904		1S	12E	3,4
62	AMC416788	FE 78	2012-063905		1S	12E	3,4
63	AMC416789	FE 79	2012-063906		1S	12E	3,4
64	AMC416790	FE 80	2012-063907		1S	12E	3,4
65	AMC416791	FE 81	2012-063908		1S	12E	3,4
66	AMC416792	FE 82	2012-063909		1S	12E	3,4
67	AMC416793	FE 83	2012-063910		1S	12E	3,4
68	AMC416794	FE 84	2012-063911		1N,1S	12E	2,3,3;3,4
69	AMC416795	FE 85	2012-063912		1N	12E	32,33
70	AMC416796	FE 86	2012-063913		1N	12E	32,33
71	AMC416797	FE 87	2012-063914		1N	12E	32,33
72	AMC416798	FE 88	2012-063915		1N	12E	32,33
73	AMC416799	FE 89	2012-063916		1N	12E	32,33
74	AMC416802	FE 92	2012-063919		1S	12E	9
75	AMC416803	FE 93	2012-063920		1S	12E	4,9
76	AMC416804	FE 94	2012-063921		1S	12E	4
77	AMC416805	FE 95	2012-063922		1S	12E	4
78	AMC416806	FE 96	2012-063923		1S	12E	4
79	AMC416807	FE 97	2012-063924		1S	12E	4
80	AMC416808	FE 98	2012-063925		1S	12E	4
81	AMC416809	FE 99	2012-063926		1S	12E	4
82	AMC416810	FE 100	2012-063927		1S	12E	4

2018 AUG 20 P 12:55
 PHOENIX, ARIZONA
 PINAL COUNTY STATE OFFICE

Federal Unpatented Claims

Project: Red Top

Pinal
Arizona

Line No.	BLM Serial No.	Claim Name	County Recorder		Twنشp	Range	Section
			Fee # /	Doc ID #			
83	AMC416811	FE 101	2012-063928		1N,1S	12E	32;4
84	AMC416812	FE 102	2012-063929		1N	12E	32
85	AMC416813	FE 103	2012-063930		1N	12E	32
86	AMC416814	FE 104	2012-063931		1N	12E	32
87	AMC416815	FE 105	2012-063932		1N	12E	32
88	AMC416816	FE 106	2012-063933		1N	12E	32
89	AMC416819	FE 109	2012-063936		1S	12E	9
90	AMC416820	FE 110	2012-063937		1S	12E	4,9
91	AMC416821	FE 111	2012-063938		1S	12E	4
92	AMC416822	FE 112	2012-063939		1S	12E	4
93	AMC416823	FE 113	2012-063940		1S	12E	4
94	AMC416824	FE 114	2012-063941		1S	12E	4
95	AMC416825	FE 115	2012-063942		1S	12E	4
96	AMC416826	FE 116	2012-063943		1S	12E	4
97	AMC416827	FE 117	2012-063944		1S	12E	4
98	AMC416828	FE 118	2012-063945		1N,1S	12E	32;4
99	AMC416829	FE 119	2012-063946		1N	12E	32
100	AMC416830	FE 120	2012-063947		1N	12E	32
101	AMC416831	FE 121	2012-063948		1N	12E	32
102	AMC416832	FE 122	2012-063949		1N	12E	32
103	AMC416833	FE 123	2012-063950		1N	12E	32
104	AMC416836	FE 126	2012-063953		1S	12E	8,9
105	AMC416837	FE 127	2012-063954		1S	12E	8,9
106	AMC416838	FE 128	2012-063955		1S	12E	5
107	AMC416839	FE 129	2012-063956		1S	12E	4,5
108	AMC416840	FE 130	2012-063957		1S	12E	4,5
109	AMC416841	FE 131	2012-063958		1S	12E	4,5
110	AMC416842	FE 132	2012-063959		1S	12E	4,5
111	AMC416843	FE 133	2012-063960		1S	12E	4,5
112	AMC416844	FE 134	2012-063961		1S	12E	4,5
113	AMC416845	FE 135	2012-063962		1N,1S	12E	32;4,5
114	AMC416846	FE 136	2012-063963		1N	12E	32
115	AMC416847	FE 137	2012-063964		1N	12E	32
116	AMC416848	FE 138	2012-063965		1N	12E	32
117	AMC416849	FE 139	2012-063966		1N	12E	32
118	AMC416850	FE 140	2012-063967		1N	12E	32
119	AMC416855	FE 145	2012-063972		1N,1S	12E	33,34;3
120	AMC416856	FE 146	2012-063973		1N,1S	12E	34;3
121	AMC423718	FE 1	2013-055083		1S	12E	11,12
122	AMC423719	FE 2	2013-055084		1S	12E	1,2,11,12
123	AMC423720	FE 3	2013-055085		1S	12E	1,2
124	AMC423721	FE 4	2013-055086		1S	12E	1,2

2018 AUG 20 P 12:55
 PHOENIX, ARIZONA
 BLM AZ STATE OFFICE

Federal Unpatented Claims

Project: Red Top

Pinal
Arizona

Line No.	BLM Serial No.	Claim Name	County Recorder	Twنشp	Range	Section
			Fee # / Doc ID #			
125	AMC423722	FE 5	2013-055087	1S	12E	1,2
126	AMC423723	FE 6	2013-055088	1S	12E	1,2
127	AMC423724	FE 7	2013-055089	1S	12E	1,2
128	AMC423725	FE 8	2013-055090	1S	12E	11
129	AMC423726	FE 9	2013-055091	1S	12E	2,11
130	AMC423727	FE 10	2013-055092	1S	12E	2
131	AMC423728	FE 11	2013-055093	1S	12E	2
132	AMC423729	FE 12	2013-055094	1S	12E	2
133	AMC423730	FE 13	2013-055095	1S	12E	2
134	AMC423731	FE 14	2013-055096	1S	12E	2
135	AMC423732	FE 73	2013-055097	1N	12E	33
136	AMC423733	FE 74	2013-055098	1N	12E	33
137	AMC423734	FE 90	2013-055099	1N	12E	32,33
138	AMC423735	FE 91	2013-055100	1N	12E	32,33
139	AMC423736	FE 107	2013-055101	1N	12E	32
140	AMC423737	FE 108	2013-055102	1N	12E	32
141	AMC423738	FE 124	2013-055103	1N	12E	32
142	AMC423739	FE 125	2013-055104	1N	12E	32
143	AMC423740	FE 141	2013-055105	1N	12E	32
144	AMC423741	FE 142	2013-055106	1N	12E	32
145	AMC423742	FE 143	2013-055107	1N	12E	32
146	AMC423743	FE 144	2013-055108	1N	12E	32
147	AMC423744	FE 147	2013-055109	1S	12E	32
148	AMC423745	FE 148	2013-055110	1S	12E	32
149	AMC428784	FE 149	2014-040544	1N	12E	33
150	AMC428785	FE 150	2014-040545	1N	12E	28,33
151	AMC428786	FE 151	2014-040546	1N	12E	28
152	AMC428787	FE 152	2014-040547	1N	12E	28
153	AMC428788	FE 153	2014-040548	1N	12E	28
154	AMC428789	FE 154	2014-040549	1N	12E	28
155	AMC428790	FE 155	2014-040550	1N	12E	28
156	AMC428791	FE 156	2014-040551	1N	12E	33
157	AMC428792	FE 157	2014-040552	1N	12E	28,33
158	AMC428793	FE 158	2014-040553	1N	12E	28
159	AMC428794	FE 159	2014-040554	1N	12E	28
160	AMC428795	FE 160	2014-040555	1N	12E	28
161	AMC428796	FE 161	2014-040556	1N	12E	28
162	AMC428797	FE 162	2014-040557	1N	12E	28
163	AMC428798	FE 163	2014-040558	1N	12E	28
164	AMC428799	FE 164	2014-040559	1N	12E	28
165	AMC428800	FE 165	2014-040560	1N	12E	28,29
166	AMC428801	FE 166	2014-040561	1N	12E	29

2018 AUG 20 P 12:55
 PHOENIX, ARIZONA
 BLM AZ STATE OFFICE
 RECEIVED BY

Federal Unpatented Claims

Project: Red Top

Pinal
Arizona

Line No.	BLM Serial No.	Claim Name	County Recorder		Townshp	Range	Section
			Fee # / Doc ID #				
167	AMC428802	FE 167	2014-040562		1N	12E	29
168	AMC428803	FE 168	2014-040563		1N	12E	29
169	AMC428804	FE 169	2014-040564		1N	12E	29
170	AMC428805	FE 170	2014-040565		1N	12E	29
171	AMC428806	FE 171	2014-040566		1N	12E	29
172	AMC428807	FE 172	2014-040567		1N	12E	29
173	AMC428808	FE 173	2014-040568		1N	12E	29,30
174	AMC428809	FE 174	2014-040569		1N	12E	28,29
175	AMC428810	FE 175	2014-040570		1N	12E	29
176	AMC428811	FE 176	2014-040571		1N	12E	29
177	AMC428812	FE 177	2014-040572		1N	12E	29
178	AMC428813	FE 178	2014-040573		1N	12E	29
179	AMC428814	FE 179	2014-040574		1N	12E	29
180	AMC428815	FE 180	2014-040575		1N	12E	29
181	AMC428816	FE 181	2014-040576		1N	12E	29
182	AMC428817	FE 182	2014-040577		1N	12E	29,30
183	AMC428818	FE 183	2014-040578		1N	12E	28,29
184	AMC428819	FE 184	2014-040579		1N	12E	29
185	AMC428820	FE 185	2014-040580		1N	12E	29
186	AMC428821	FE 186	2014-040581		1N	12E	29
187	AMC428822	FE 187	2014-040582		1N	12E	29
188	AMC428823	FE 188	2014-040583		1N	12E	29
189	AMC428824	FE 189	2014-040584		1N	12E	29
190	AMC428825	FE 190	2014-040585		1N	12E	29
191	AMC428826	FE 191	2014-040586		1N	12E	29,30
192	AMC428827	FE 192	2014-040587		1N	12E	29

Total Claims 192

RECEIVED
BLM AZ STAFF OFFICE
2018 AUG 20 P 12:55
PHOENIX, ARIZONA



Bronco Creek Exploration Inc.
1815 East Winsett Street
Tucson, Arizona 85719-6547

Tel: (520) 624-4153
Fax: (520) 624-4192
www.broncocreek.com

After recording, return to:
Bronco Creek Exploration, Inc.
1815 East Winsett Street
Tucson, AZ 85719-6547

August 5, 2018

Bureau of Land Management
One North Central Avenue, Suite 800
Phoenix, AZ 85004-4427
(602) 417-9200

RECEIVED
BLM AZ STATE OFFICE
2018 AUG 20 P 12: 54
PHOENIX, ARIZONA

Re: Maintenance Fee Payment for Lode Claims

Please accept the following 2019 maintenance fee payment documents enclosed on behalf of the claimant, Bronco Creek Exploration, Inc., of 1815 East Winsett Street, Tucson, Arizona 85719:

- Exhibit A- List of 305 mining claims and AMC numbers to be included in this maintenance fee payment.
- Check # 3526 in the amount of \$47,275 (\$155.00 x 305 unpatented mining claims located in Greenlee County, Arizona)

If there are any questions or problems, please contact me at (520) 624-4153, ccreel@broncocreek.com or at the address above. Thank you very much for your assistance.

Sincerely,

Chris Creel
Land Manager

4240670

Exhibit A

Federal Unpatented Claims

Project: Midnight Juniper

Greenlee
Arizona

Line No.	BLM Serial No.	Claim Name	County Recorder		Twنشp	Range	Section
			Fee # / Doc ID #				
1	AMC444264	MJ 1	2017-00392		3S	28E	1
2	AMC444265	MJ 2	2017-00393		3S	28E	1
3	AMC444266	MJ 3	2017-00394		3S	28E	1
4	AMC444267	MJ 4	2017-00395		3S	28E	1
5	AMC444268	MJ 5	2017-00396		3S	28E	1
6	AMC444269	MJ 6	2017-00397		3S	28E	1
7	AMC444270	MJ 7	2017-00398		3S	28E	1
8	AMC444271	MJ 8	2017-00399		3S	28E	1
9	AMC444272	MJ 9	2017-00400		3S	28E	1
10	AMC444273	MJ 10	2017-00401		3S	28E	1
11	AMC444274	MJ 11	2017-00402		3S	28E	1
12	AMC444275	MJ 12	2017-00403		3S	28E,29E	1;6
13	AMC444276	MJ 13	2017-00404		3S	29E	6
14	AMC444277	MJ 14	2017-00405		3S	29E	6
15	AMC444278	MJ 15	2017-00406		3S	29E	6
16	AMC444279	MJ 16	2017-00407		3S	29E	6
17	AMC444280	MJ 17	2017-00408		3S	29E	6
18	AMC444281	MJ 18	2017-00409		3S	29E	6
19	AMC444282	MJ 19	2017-00410		3S	29E	6
20	AMC444283	MJ 20	2017-00411		3S	29E	6
21	AMC444284	MJ 21	2017-00412		3S	29E	5,6
22	AMC444285	MJ 22	2017-00413		3S	29E	5
23	AMC444286	MJ 23	2017-00414		3S	29E	5
24	AMC444287	MJ 24	2017-00415		3S	29E	5
25	AMC444288	MJ 25	2017-00416		3S	29E	5
26	AMC444289	MJ 30	2017-00417		3S	28E	1
27	AMC444290	MJ 31	2017-00418		3S	28E	1
28	AMC444291	MJ 32	2017-00419		3S	28E	1
29	AMC444292	MJ 33	2017-00420		3S	28E	1
30	AMC444293	MJ 34	2017-00421		3S	28E	1
31	AMC444294	MJ 35	2017-00422		3S	28E	1
32	AMC444295	MJ 36	2017-00423		3S	28E	1
33	AMC444296	MJ 37	2017-00424		3S	28E	1
34	AMC444297	MJ 38	2017-00425		3S	28E	1
35	AMC444298	MJ 39	2017-00426		3S	28E	1
36	AMC444299	MJ 40	2017-00427		3S	28E	1
37	AMC444300	MJ 41	2017-00428		3S	28E,29E	1;6
38	AMC444301	MJ 42	2017-00429		3S	29E	6
39	AMC444302	MJ 43	2017-00430		3S	29E	6
40	AMC444303	MJ 44	2017-00431		3S	29E	6

2018 AUG 20 P 12:54
 PHOENIX, ARIZONA
 RECEIVED
 BLM AZ STATE OFFICE

Federal Unpatented Claims

Project: Midnight Juniper

Greenlee
Arizona

Line No.	BLM Serial No.	Claim Name	County Recorder	Twنشp	Range	Section
			Fee # / Doc ID #			
41	AMC444304	MJ 45	2017-00432	3S	29E	6
42	AMC444305	MJ 46	2017-00433	3S	29E	6
43	AMC444306	MJ 47	2017-00434	3S	29E	6
44	AMC444307	MJ 48	2017-00435	3S	29E	6
45	AMC444308	MJ 49	2017-00436	3S	29E	6
46	AMC444309	MJ 50	2017-00437	3S	29E	6
47	AMC444310	MJ 51	2017-00438	3S	29E	5,6
48	AMC444311	MJ 52	2017-00439	3S	29E	5
49	AMC444312	MJ 53	2017-00440	3S	29E	5
50	AMC444313	MJ 54	2017-00441	3S	29E	5
51	AMC444314	MJ 59	2017-00442	3S	29E	5
52	AMC444315	MJ 60	2017-00443	3S	28E	1
53	AMC444316	MJ 61	2017-00444	3S	28E	1
54	AMC444317	MJ 62	2017-00445	3S	28E	1
55	AMC444318	MJ 63	2017-00446	3S	28E	1
56	AMC444319	MJ 64	2017-00447	3S	28E	1
57	AMC444320	MJ 65	2017-00448	3S	28E	1
58	AMC444321	MJ 66	2017-00449	3S	28E	1
59	AMC444322	MJ 67	2017-00450	3S	28E	1
60	AMC444323	MJ 68	2017-00451	3S	28E	1
61	AMC444324	MJ 69	2017-00452	3S	28E	1
62	AMC444325	MJ 70	2017-00453	3S	28E	1
63	AMC444326	MJ 71	2017-00454	3S	28E,29E	1;6
64	AMC444327	MJ 72	2017-00455	3S	29E	6
65	AMC444328	MJ 73	2017-00456	3S	29E	6
66	AMC444329	MJ 74	2017-00457	3S	29E	6
67	AMC444330	MJ 75	2017-00458	3S	29E	6
68	AMC444331	MJ 76	2017-00459	3S	29E	6
69	AMC444332	MJ 77	2017-00460	3S	29E	6
70	AMC444333	MJ 78	2017-00461	3S	29E	6
71	AMC444334	MJ 79	2017-00462	3S	29E	6
72	AMC444335	MJ 80	2017-00463	3S	29E	5,6
73	AMC444336	MJ 81	2017-00464	3S	29E	5
74	AMC444337	MJ 82	2017-00465	3S	29E	5
75	AMC444338	MJ 83	2017-00466	3S	29E	5
76	AMC444339	MJ 88	2017-00467	3S	29E	5
77	AMC444340	MJ 89	2017-00468	3S	28E	12
78	AMC444341	MJ 90	2017-00469	3S	28E	12
79	AMC444342	MJ 91	2017-00470	3S	28E	12
80	AMC444343	MJ 92	2017-00471	3S	28E	12
81	AMC444344	MJ 93	2017-00472	3S	28E	12
82	AMC444345	MJ 94	2017-00473	3S	28E	12

2018 AUG 20 P 12:54
 PHOENIX, ARIZONA
 RECEIVED
 BLM AZ STATE OFFICE

Federal Unpatented Claims

Project: Midnight Juniper

Greenlee
Arizona

Line No.	BLM Serial No.	Claim Name	County Recorder		Twtnshp	Range	Section
			Fee # / Doc ID #				
83	AMC444346	MJ 95	2017-00474		3S	28E	12
84	AMC444347	MJ 96	2017-00475		3S	28E	12
85	AMC444348	MJ 97	2017-00476		3S	28E	12
86	AMC444349	MJ 98	2017-00477		3S	28E	12
87	AMC444350	MJ 99	2017-00478		3S	28E,29E	1,12;6,7
88	AMC444351	MJ 100	2017-00479		3S	29E	6,7
89	AMC444352	MJ 101	2017-00480		3S	29E	6,7
90	AMC444353	MJ 102	2017-00481		3S	29E	6,7
91	AMC444354	MJ 103	2017-00482		3S	29E	6,7
92	AMC444355	MJ 104	2017-00483		3S	29E	6,7
93	AMC444356	MJ 105	2017-00484		3S	29E	6,7
94	AMC444357	MJ 106	2017-00485		3S	29E	6,7
95	AMC444358	MJ 107	2017-00486		3S	29E	6,7
96	AMC444359	MJ 108	2017-00487		3S	29E	5,6,7,8
97	AMC444360	MJ 109	2017-00488		3S	29E	5,8
98	AMC444361	MJ 110	2017-00489		3S	29E	5,8
99	AMC444362	MJ 111	2017-00490		3S	29E	5,8
100	AMC444363	MJ 117	2017-00491		3S	28E	12
101	AMC444364	MJ 118	2017-00492		3S	28E	12
102	AMC444365	MJ 119	2017-00493		3S	28E	12
103	AMC444366	MJ 120	2017-00494		3S	28E	12
104	AMC444367	MJ 121	2017-00495		3S	28E	12
105	AMC444368	MJ 122	2017-00496		3S	28E	12
106	AMC444369	MJ 123	2017-00497		3S	28E	12
107	AMC444370	MJ 124	2017-00498		3S	28E	12
108	AMC444371	MJ 125	2017-00499		3S	28E	12
109	AMC444372	MJ 126	2017-00500		3S	28E	12
110	AMC444373	MJ 127	2017-00501		3S	28E	12
111	AMC444374	MJ 128	2017-00502		3S	28E,29E	12;7
112	AMC444375	MJ 129	2017-00503		3S	29E	7
113	AMC444376	MJ 130	2017-00504		3S	29E	7
114	AMC444377	MJ 131	2017-00505		3S	29E	7
115	AMC444378	MJ 132	2017-00506		3S	29E	7
116	AMC444379	MJ 133	2017-00507		3S	29E	7
117	AMC444380	MJ 134	2017-00508		3S	29E	7
118	AMC444381	MJ 135	2017-00509		3S	29E	7
119	AMC444382	MJ 136	2017-00510		3S	29E	7
120	AMC444383	MJ 137	2017-00511		3S	29E	7,8
121	AMC444384	MJ 138	2017-00512		3S	29E	8
122	AMC444385	MJ 139	2017-00513		3S	29E	8
123	AMC444386	MJ 140	2017-00514		3S	29E	8
124	AMC444387	MJ 146	2017-00515		3S	28E	11,12

2018 AUG 20 P 12:54
 PHOENIX, ARIZONA
 BLM AZ STATE OFFICE
 RECEIVED

Federal Unpatented Claims

Project: Midnight Juniper

Greenlee
Arizona

Line No.	BLM Serial No.	Claim Name	County Recorder	Twنشp	Range	Section
			Fee # / Doc ID #			
125	AMC444388	MJ 147	2017-00516	3S	28E	12
126	AMC444389	MJ 148	2017-00517	3S	28E	12
127	AMC444390	MJ 149	2017-00518	3S	28E	12
128	AMC444391	MJ 150	2017-00519	3S	28E	12
129	AMC444392	MJ 151	2017-00520	3S	28E	12
130	AMC444393	MJ 152	2017-00521	3S	28E	12
131	AMC444394	MJ 153	2017-00522	3S	28E	12
132	AMC444395	MJ 154	2017-00523	3S	28E	12
133	AMC444396	MJ 155	2017-00524	3S	28E	12
134	AMC444397	MJ 156	2017-00525	3S	28E	12
135	AMC444398	MJ 157	2017-00526	3S	28E,29E	12;7
136	AMC444399	MJ 158	2017-00527	3S	29E	7
137	AMC444400	MJ 159	2017-00528	3S	29E	7
138	AMC444401	MJ 160	2017-00529	3S	29E	7
139	AMC444402	MJ 161	2017-00530	3S	29E	7
140	AMC444403	MJ 162	2017-00531	3S	29E	7
141	AMC444404	MJ 163	2017-00532	3S	29E	7
142	AMC444405	MJ 164	2017-00533	3S	29E	7
143	AMC444406	MJ 165	2017-00534	3S	29E	7
144	AMC444407	MJ 166	2017-00535	3S	29E	7,8
145	AMC444408	MJ 167	2017-00536	3S	29E	8
146	AMC444409	MJ 168	2017-00537	3S	28E,29E	12,13,14
147	AMC444410	MJ 169	2017-00538	3S	28E,29E	12,13
148	AMC444411	MJ 170	2017-00539	3S	28E,29E	12,13
149	AMC444412	MJ 171	2017-00540	3S	28E,29E	12,13
150	AMC444413	MJ 172	2017-00541	3S	28E,29E	12,13
151	AMC444414	MJ 173	2017-00542	3S	28E,29E	12,13
152	AMC444415	MJ 174	2017-00543	3S	28E	12,13
153	AMC444416	MJ 175	2017-00544	3S	28E	12,13
154	AMC444417	MJ 176	2017-00545	3S	28E	12,13
155	AMC444418	MJ 177	2017-00546	3S	28E	12,13
156	AMC444419	MJ 178	2017-00547	3S	28E	12,13
157	AMC444420	MJ 179	2017-00548	3S	28E,29E	12,13;7,18
158	AMC444421	MJ 180	2017-00549	3S	29E	7,18
159	AMC444422	MJ 181	2017-00550	3S	29E	7,18
160	AMC444423	MJ 182	2017-00551	3S	29E	7,18
161	AMC444424	MJ 183	2017-00552	3S	29E	7,18
162	AMC444425	MJ 184	2017-00553	3S	29E	7,18
163	AMC444426	MJ 185	2017-00554	3S	29E	7,18
164	AMC444427	MJ 186	2017-00555	3S	29E	7,18
165	AMC444428	MJ 187	2017-00556	3S	29E	7,18
166	AMC444429	MJ 188	2017-00557	3S	29E	7,8,17,18

2018 AUG 20 P 12:54
 RECEIVED
 BLM AZ STATE OFFICE
 PHOENIX, ARIZONA

Federal Unpatented Claims

Project: Midnight Juniper

Greenlee
Arizona

Line No.	BLM Serial No.	Claim Name	County Recorder		Township	Range	Section
			Fee # / Doc ID #				
167	AMC444430	MJ 189	2017-00558		3S	29E	8,17
168	AMC444431	MJ 190	2017-00559		3S	28E	13,14
169	AMC444432	MJ 191	2017-00560		3S	28E	13
170	AMC444433	MJ 192	2017-00561		3S	28E	13
171	AMC444434	MJ 193	2017-00562		3S	28E	13
172	AMC444435	MJ 194	2017-00563		3S	28E	13
173	AMC444436	MJ 195	2017-00564		3S	28E	13
174	AMC444437	MJ 196	2017-00565		3S	28E	13
175	AMC444438	MJ 197	2017-00566		3S	28E	13
176	AMC444439	MJ 198	2017-00567		3S	28E	13
177	AMC444440	MJ 199	2017-00568		3S	28E	13
178	AMC444441	MJ 200	2017-00569		3S	28E	13
179	AMC444442	MJ 201	2017-00570		3S	28E,29E	13;18
180	AMC444443	MJ 202	2017-00571		3S	28E,29E	13;18
181	AMC444444	MJ 203	2017-00572		3S	29E	18
182	AMC444445	MJ 204	2017-00573		3S	29E	18
183	AMC444446	MJ 205	2017-00574		3S	29E	18
184	AMC444447	MJ 206	2017-00575		3S	29E	18
185	AMC444448	MJ 207	2017-00576		3S	29E	18
186	AMC444449	MJ 208	2017-00577		3S	29E	18
187	AMC444450	MJ 209	2017-00578		3S	29E	18
188	AMC444451	MJ 210	2017-00579		3S	29E	18
189	AMC444452	MJ 211	2017-00580		3S	29E	17
190	AMC444453	MJ 212	2017-00581		3S	28E	13,14
191	AMC444454	MJ 213	2017-00582		3S	28E	13
192	AMC444455	MJ 214	2017-00583		3S	28E	13
193	AMC444456	MJ 215	2017-00584		3S	28E	13
194	AMC444457	MJ 216	2017-00585		3S	28E	13
195	AMC444458	MJ 217	2017-00586		3S	28E	13
196	AMC444459	MJ 218	2017-00587		3S	28E	13
197	AMC444460	MJ 219	2017-00588		3S	28E	13
198	AMC444461	MJ 220	2017-00589		3S	28E	13
199	AMC444462	MJ 221	2017-00590		3S	28E	13
200	AMC444463	MJ 222	2017-00591		3S	28E	13
201	AMC444464	MJ 223	2017-00592		3S	28E	13
202	AMC444465	MJ 224	2017-00593		3S	28E,29E	13;18
203	AMC444466	MJ 225	2017-00594		3S	29E	18
204	AMC444467	MJ 226	2017-00595		3S	29E	18
205	AMC444468	MJ 227	2017-00596		3S	29E	18
206	AMC444469	MJ 228	2017-00597		3S	29E	18
207	AMC444470	MJ 229	2017-00598		3S	29E	18
208	AMC444471	MJ 230	2017-00599		3S	29E	18

2018 AUG 20 P 12: 54
 PHOENIX, ARIZONA
 RECEIVED
 BLM AZ STATE OFFICE

Federal Unpatented Claims

Project: Midnight Juniper

Greenlee
Arizona

Line No.	BLM Serial No.	Claim Name	County Recorder		Twtnshp	Range	Section
			Fee # / Doc ID #				
209	AMC444472	MJ 231	2017-00600		3S	29E	18
210	AMC444473	MJ 232	2017-00601		3S	29E	17,18
211	AMC444474	MJ 233	2017-00602		3S	29E	17
212	AMC444475	MJ 234	2017-00603		3S	28E	13,14
213	AMC444476	MJ 235	2017-00604		3S	28E	13
214	AMC444477	MJ 236	2017-00605		3S	28E	13
215	AMC444478	MJ 237	2017-00606		3S	28E	13
216	AMC444479	MJ 238	2017-00607		3S	28E	13
217	AMC444480	MJ 239	2017-00608		3S	28E	13
218	AMC444481	MJ 240	2017-00609		3S	28E	13
219	AMC444482	MJ 241	2017-00610		3S	28E	13
220	AMC444483	MJ 242	2017-00611		3S	28E	13
221	AMC444484	MJ 243	2017-00612		3S	28E	13
222	AMC444485	MJ 244	2017-00613		3S	28E	13
223	AMC444486	MJ 245	2017-00614		3S	28E	13
224	AMC444487	MJ 246	2017-00615		3S	28E,29E	13;18
225	AMC444488	MJ 247	2017-00616		3S	29E	18
226	AMC444489	MJ 248	2017-00617		3S	29E	18
227	AMC444490	MJ 249	2017-00618		3S	29E	18
228	AMC444491	MJ 250	2017-00619		3S	29E	18
229	AMC444492	MJ 251	2017-00620		3S	29E	18
230	AMC444493	MJ 252	2017-00621		3S	29E	18
231	AMC444494	MJ 253	2017-00622		3S	29E	18
232	AMC444495	MJ 254	2017-00623		3S	29E	17,18
233	AMC444496	MJ 255	2017-00624		3S	29E	17
234	AMC444497	MJ 256	2017-00625		3S	28E,29E	13,24;18,19
235	AMC444498	MJ 257	2017-00626		3S	28E,29E	24;19
236	AMC444499	MJ 258	2017-00627		3S	28E,29E	24;19
237	AMC444500	MJ 259	2017-00628		3S	28E,29E	24;19
238	AMC444501	MJ 260	2017-00629		3S	28E,29E	24;19
239	AMC444502	MJ 261	2017-00630		3S	28E,29E	24;19
240	AMC444503	MJ 262	2017-00631		3S	28E,29E	24;19
241	AMC444504	MJ 263	2017-00632		3S	28E,29E	24;19
242	AMC444505	MJ 264	2017-00633		3S	28E,29E	24;19
243	AMC444506	MJ 265	2017-00634		3S	28E,29E	24;19
244	AMC444507	MJ 266	2017-00635		3S	28E,29E	24,25;19,30
245	AMC444508	MJ 267	2017-00636		3S	28E,29E	25;30
246	AMC444509	MJ 268	2017-00637		3S	28E,29E	25;30
247	AMC444510	MJ 269	2017-00638		3S	28E,29E	25;30
248	AMC444511	MJ 270	2017-00639		3S	28E,29E	25;30
249	AMC444512	MJ 271	2017-00640		3S	28E,29E	25;30
250	AMC444513	MJ 272	2017-00641		3S	28E,29E	25;30

2018 AUG 20 P 12:54
 PHOENIX, ARIZONA
 BLM AZ STATE OFFICE
 REC'D
 18

Federal Unpatented Claims

Project: Midnight Juniper

Greenlee
Arizona

Line No.	BLM Serial No.	Claim Name	County Recorder		Twنشp	Range	Section
			Fee # / Doc ID #				
251	AMC444514	MJ 273	2017-00642		3S	28E,29E	25;30,31
252	AMC444515	MJ 274	2017-00643		3S	29E	18,19
253	AMC444516	MJ 275	2017-00644		3S	29E	19
254	AMC444517	MJ 276	2017-00645		3S	29E	19
255	AMC444518	MJ 277	2017-00646		3S	29E	19
256	AMC444519	MJ 278	2017-00647		3S	29E	19
257	AMC444520	MJ 279	2017-00648		3S	29E	19
258	AMC444521	MJ 280	2017-00649		3S	29E	19
259	AMC444522	MJ 281	2017-00650		3S	29E	19
260	AMC444523	MJ 282	2017-00651		3S	29E	19
261	AMC444524	MJ 283	2017-00652		3S	29E	19,30
262	AMC444525	MJ 284	2017-00653		3S	29E	30
263	AMC444526	MJ 285	2017-00654		3S	29E	30
264	AMC444527	MJ 286	2017-00655		3S	29E	30
265	AMC444528	MJ 287	2017-00656		3S	29E	30
266	AMC444529	MJ 288	2017-00657		3S	29E	30
267	AMC444530	MJ 289	2017-00658		3S	29E	30
268	AMC444531	MJ 290	2017-00659		3S	29E	30
269	AMC444532	MJ 291	2017-00660		3S	29E	30,31
270	AMC444533	MJ 292	2017-00661		3S	29E	18,19
271	AMC444534	MJ 293	2017-00662		3S	29E	19
272	AMC444535	MJ 294	2017-00663		3S	29E	19
273	AMC444536	MJ 295	2017-00664		3S	29E	19
274	AMC444537	MJ 296	2017-00665		3S	29E	19
275	AMC444538	MJ 297	2017-00666		3S	29E	19
276	AMC444539	MJ 298	2017-00667		3S	29E	19
277	AMC444540	MJ 299	2017-00668		3S	29E	19
278	AMC444541	MJ 300	2017-00669		3S	29E	19
279	AMC444542	MJ 301	2017-00670		3S	29E	19,30
280	AMC444543	MJ 302	2017-00671		3S	29E	30
281	AMC444544	MJ 303	2017-00672		3S	29E	30
282	AMC444545	MJ 304	2017-00673		3S	29E	30
283	AMC444546	MJ 305	2017-00674		3S	29E	30
284	AMC444547	MJ 306	2017-00675		3S	29E	30
285	AMC444548	MJ 307	2017-00676		3S	29E	30
286	AMC444549	MJ 308	2017-00677		3S	29E	30
287	AMC444550	MJ 309	2017-00678		3S	29E	30,31
288	AMC444551	MJ 310	2017-00679		3S	29E	17,18,19,20
289	AMC444552	MJ 311	2017-00680		3S	29E	19
290	AMC444553	MJ 312	2017-00681		3S	29E	19
291	AMC444554	MJ 313	2017-00682		3S	29E	19
292	AMC444555	MJ 314	2017-00683		3S	29E	19

2018 AUG 20 P 12:53
 PHOENIX, ARIZONA

RECEIVED
 BLM AT STATE OFFICE

Federal Unpatented Claims

Project: Midnight Juniper

Greenlee
Arizona

Line No.	BLM Serial No.	Claim Name	County Recorder		TwnsHP	Range	Section
			Fee # /	Doc ID #			
293	AMC444556	MJ 315	2017-00684		3S	29E	19
294	AMC444557	MJ 316	2017-00685		3S	29E	19
295	AMC444558	MJ 317	2017-00686		3S	29E	19
296	AMC444559	MJ 318	2017-00687		3S	29E	19
297	AMC444560	MJ 319	2017-00688		3S	29E	19,30
298	AMC444561	MJ 320	2017-00689		3S	29E	30
299	AMC444562	MJ 321	2017-00690		3S	29E	30
300	AMC444563	MJ 322	2017-00691		3S	29E	30
301	AMC444564	MJ 323	2017-00692		3S	29E	30
302	AMC444565	MJ 324	2017-00693		3S	29E	30
303	AMC444566	MJ 325	2017-00694		3S	29E	30
304	AMC444567	MJ 326	2017-00695		3S	29E	30
305	AMC444568	MJ 327	2017-00696		3S	29E	30,31

Total Claims 305

RECEIVED
BLM AZ STATE OFFICE
2018 AUG 20 P 12:55
PHOENIX, ARIZONA



Bronco Creek Exploration Inc.
1815 East Winsett Street
Tucson, Arizona 85719-6547

Tel: (520) 624-4153
Fax: (520) 624-4192
www.broncocreek.com

After recording, return to:
Bronco Creek Exploration, Inc.
1815 East Winsett Street
Tucson, AZ 85719-6547

August 5, 2018

Bureau of Land Management
One North Central Avenue, Suite 800
Phoenix, AZ 85004-4427
(602) 417-9200

RECEIVED
BLM AZ STATE OFFICE
2018 AUG 20 P 12: 53
PHOENIX, ARIZONA

Re: Maintenance Fee Payment for Lode Claims

Please accept the following 2019 maintenance fee payment documents enclosed on behalf of the claimant, Bronco Creek Exploration, Inc., of 1815 East Winsett Street, Tucson, Arizona 85719:

- Exhibit A- List of 151 mining claims and AMC numbers to be included in this maintenance fee payment.
- Check # 3525 in the amount of \$23,405 (\$155.00 x 151 unpatented mining claims located in Gila County, Arizona)

If there are any questions or problems, please contact me at (520) 624-4153, ccreel@broncocreek.com or at the address above. Thank you very much for your assistance.

Sincerely,

Chris Creel
Logistics Coordinator

#4240670

Exhibit A

Federal Unpatented Claims

Project: Jasper Canyon

Gila
Arizona

Line No.	BLM Serial No.	Claim Name	County Recorder	Twنشp	Range	Section
			Fee # / Doc ID #			
1	AMC392786	JC 47	2008-007627	2N	15E	29,32
2	AMC392787	JC 48	2008-007628	2N	15E	28,29,32,33
3	AMC392788	JC 49	2008-007629	2N	15E	28,33
4	AMC392789	JC 50	2008-007630	2N	15E	28,33
5	AMC392790	JC 51	2008-007631	2N	15E	28,33
6	AMC392791	JC 52	2008-007632	2N	15E	28,33
7	AMC392792	JC 53	2008-007633	2N	15E	28,33
8	AMC392793	JC 54	2008-007634	2N	15E	28,33
9	AMC392794	JC 55	2008-007635, 2012-007652	2N	15E	28,33
10	AMC392795	JC 56	2008-007636, 2012-007653	2N	15E	28,33
11	AMC392796	JC 57	2008-007637	2N	15E	27,28,33,34
12	AMC392797	JC 58	2008-007638	2N	15E	27,34
13	AMC392798	JC 59	2008-007639	2N	15E	27,34
14	AMC392799	JC 60	2008-007640	2N	15E	27,34
15	AMC392800	JC 61	2008-007641	2N	15E	27,34
16	AMC392801	JC 62	2008-007642	2N	15E	27,34
17	AMC392802	JC 63	2008-007643	2N	15E	32
18	AMC392803	JC 64	2008-007644	2N	15E	32,33
19	AMC392804	JC 65	2008-007645	2N	15E	33
20	AMC392805	JC 66	2008-007646	2N	15E	33
21	AMC392807	JC 68	2008-007648	2N	15E	33
22	AMC392808	JC 69	2008-007649	2N	15E	33
23	AMC392809	JC 70	2008-007650	2N	15E	33,34
24	AMC392810	JC 71	2008-007651	2N	15E	34
25	AMC392811	JC 72	2008-007652	2N	15E	34
26	AMC392812	JC 73	2008-007653	2N	15E	34
27	AMC392813	JC 74	2008-007654	2N	15E	34
28	AMC392814	JC 75	2008-007655	2N	15E	34
29	AMC392815	JC 76	2008-007656	2N	15E	34
30	AMC392816	JC 77	2008-007657	2N	15E	34
31	AMC392817	JC 78	2008-007658	2N	15E	34
32	AMC392818	JC 79	2008-007659	2N	15E	32,33
33	AMC392819	JC 80	2008-007660	2N	15E	32,33
34	AMC392820	JC 81	2008-007661	2N	15E	33,34
35	AMC392821	JC 82	2008-007662	2N	15E	34
36	AMC392822	JC 83	2008-007663	2N	15E	34
37	AMC392823	JC 84	2008-007664	2N	15E	34
38	AMC392824	JC 85	2008-007665	2N	15E	34
39	AMC392826	JC 87	2008-007667	2N	15E	33
40	AMC392827	JC 88	2008-007668	2N	15E	33

2018 AUG 20 P 12:53
 PHOENIX, ARIZONA
 FEDERAL BUREAU OF SURVEY
 PHOENIX, ARIZONA STATE OFFICE

Federal Unpatented Claims

Project: Jasper Canyon

Gila
Arizona

Line No.	BLM Serial No.	Claim Name	County Recorder	Twنشp	Range	Section
			Fee # / Doc ID #			
41	AMC392828	JC 89	2008-007669	2N	15E	33
42	AMC392829	JC 90	2008-007670	2N	15E	33
43	AMC392830	JC 91	2008-007671	2N	15E	33
44	AMC392831	JC 92	2008-007672	2N	15E	33
45	AMC392832	JC 93	2008-007673	2N	15E	33,34
46	AMC392833	JC 94	2008-007674	2N	15E	34
47	AMC392834	JC 95	2008-007675	2N	15E	34
48	AMC392835	JC 96	2008-007676	2N	15E	34
49	AMC392836	JC 97	2008-007677	2N	15E	34
50	AMC392838	JC 99	2008-007679	1N,2N	15E	4;33
51	AMC392839	JC 100	2008-007680	1N,2N	15E	4;33
52	AMC392840	JC 101	2008-007681	1N,2N	15E	4;33
53	AMC392841	JC 102	2008-007682	1N,2N	15E	4;33
54	AMC392842	JC 103	2008-007683	1N,2N	15E	4;33
55	AMC392855	JC 116	2008-007696	1N	15E	4
56	AMC392856	JC 117	2008-007697	1N	15E	4
57	AMC392857	JC 118	2008-007698	1N	15E	4
58	AMC392871	JC 132	2008-007712	2N	15E	33
59	AMC392872	JC 133	2008-007713	2N	15E	33
60	AMC392873	JC 134	2008-007714	2N	15E	33
61	AMC392874	JC 135	2008-007715	2N	15E	33
62	AMC392875	JC 136	2008-007716	2N	15E	33
63	AMC392876	JC 137	2008-007717	2N	15E	33
64	AMC392877	JC 138	2008-007718	2N	15E	33
65	AMC392878	JC 139	2008-007719	1N	15E	4
66	AMC392888	JC 149	2008-007729	2N	15E	27,34
67	AMC392889	JC 150	2008-007730	2N	15E	27,34
68	AMC392890	JC 151	2008-007731	2N	15E	26,27,34,35
69	AMC392891	JC 152	2008-007732	2N	15E	34
70	AMC392892	JC 153	2008-007733	2N	15E	34
71	AMC392893	JC 154	2008-007734	2N	15E	34
72	AMC398522	JC 36	2009-014185	2N	15E	34,35
73	AMC398523	JC 37	2009-014186	2N	15E	28
74	AMC398524	JC 38	2009-014187	2N	15E	28
75	AMC398525	JC 39	2009-014188	2N	15E	28
76	AMC398526	JC 40	2009-014189	2N	15E	28
77	AMC398527	JC 41	2009-014190	2N	15E	28
78	AMC398528	JC 42	2009-014191	2N	15E	27,28
79	AMC398529	JC 43	2009-014192	2N	15E	27
80	AMC398530	JC 44	2009-014193	2N	15E	27
81	AMC398531	JC 45	2009-014194	2N	15E	27
82	AMC398532	JC 46	2009-014195	2N	15E	27

2018 AUG 20 P 12: 53
 PHOENIX, ARIZONA
 BLM STATE OFFICE

Federal Unpatented Claims

Project: Jasper Canyon

Gila
Arizona

Line No.	BLM Serial No.	Claim Name	County Recorder		Townshp	Range	Section
			Fee # / Doc ID #				
83	AMC398533	JC 86	2009-014196		2N	15E	34
84	AMC398534	JC 98	2009-014197		2N	15E	34
85	AMC398535	JC 104	2009-014198		1N,2N	15E	4;33
86	AMC398536	JC 105	2009-014199		1N,2N	15E	3,4;33,34
87	AMC398537	JC 106	2009-014200		1N,2N	15E	3;34
88	AMC398559	JC 146	2009-014222		2N	15E	27
89	AMC398560	JC 147	2009-014223		2N	15E	27
90	AMC398561	JC 148	2009-014224		2N	15E	26,27
91	AMC410492	JC 67	2011-009939		2N	15E	33
92	AMC416293	JC 18	2012-007671		2N	15E	28
93	AMC416294	JC 19	2012-007672		2N	15E	28
94	AMC416295	JC 20	2012-007673		2N	15E	28
95	AMC416296	JC 21	2012-007674		2N	15E	28
96	AMC416297	JC 22	2012-007675		2N	15E	28
97	AMC416298	JC 23	2012-007676		2N	15E	28
98	AMC416299	JC 24	2012-007677		2N	15E	27,28
99	AMC416300	JC 25	2012-007678		2N	15E	27
100	AMC416301	JC 26	2012-007679		2N	15E	27
101	AMC416302	JC 27	2012-007680		2N	15E	27
102	AMC416303	JC 28	2012-007681		2N	15E	27
103	AMC416304	JC 29	2012-007682		2N	15E	27
104	AMC416305	JC 30	2012-007683		2N	15E	29
105	AMC416306	JC 31	2012-007684		2N	15E	29
106	AMC416307	JC 32	2012-007685		2N	15E	28,29
107	AMC416308	JC 33	2012-007686		2N	15E	28
108	AMC416309	JC 34	2012-007687		2N	15E	28
109	AMC416310	JC 35	2012-007688		2N	15E	28
110	AMC416311	JC 107	2012-007689		1N,2N	15E	3;34
111	AMC416312	JC 108	2012-007690		1N,2N	15E	3;34
112	AMC416313	JC 109	2012-007691		1N,2N	15E	3;34
113	AMC416314	JC 110	2012-007692		1N,2N	15E	3;34
114	AMC416315	JC 111	2012-007693		1N,2N	15E	3;34
115	AMC416316	JC 112	2012-007694		1N,2N	15E	3;34
116	AMC416317	JC 113	2012-007695		1N,2N	15E	2,3;34,35
117	AMC416318	JC 114	2012-007696		1N,2N	15E	2;35
118	AMC416319	JC 115	2012-007697		1N,2N	15E	2;35
119	AMC416320	JC 119	2012-007698		1N	15E	4
120	AMC416321	JC 120	2012-007699		1N	15E	4
121	AMC416322	JC 121	2012-007700		1N	15E	3,4
122	AMC416323	JC 122	2012-007701		1N	15E	3
123	AMC416324	JC 123	2012-007702		1N	15E	3
124	AMC416325	JC 124	2012-007703		1N	15E	3

2018 AUG 20 P 12:54
 PHOENIX, ARIZONA
 RECEIVED
 BLM AZ STATE OFFICE

Federal Unpatented Claims

Project: Jasper Canyon

Gila
Arizona

Line No.	BLM Serial No.	Claim Name	County Recorder	Twنشp	Range	Section
			Fee # / Doc ID #			
125	AMC416326	JC 125	2012-007704	1N	15E	3
126	AMC416327	JC 126	2012-007705	1N	15E	3
127	AMC416328	JC 127	2012-007706	1N	15E	3
128	AMC416329	JC 128	2012-007707	1N	15E	3
129	AMC416330	JC 129	2012-007708	1N	15E	2,3
130	AMC416331	JC 130	2012-007709	1N	15E	2
131	AMC416332	JC 131	2012-007710	1N	15E	2
132	AMC416336	JC 143	2012-007714	2N	15E	27
133	AMC416337	JC 144	2012-007715	2N	15E	27
134	AMC416338	JC 145	2012-007716	2N	15E	26,27
135	AMC416339	JC 155	2012-007717	2N	15E	34
136	AMC416340	JC 156	2012-007718	2N	15E	34
137	AMC416341	JC 157	2012-007719	2N	15E	34,35
138	AMC416342	JC 158	2012-007720	2N	15E	34
139	AMC416343	JC 159	2012-007721	2N	15E	34
140	AMC416344	JC 160	2012-007722	2N	15E	34,35
141	AMC416345	JC 161	2012-007723	2N	15E	28
142	AMC416346	JC 162	2012-007724	2N	15E	28
143	AMC416347	JC 163	2012-007725	1N	15E	2
144	AMC425575	JC 301	2013-014346	2N	15E	32
145	AMC425576	JC 302	2013-014347	2N	15E	32
146	AMC425577	JC 303	2013-014348	2N	15E	32
147	AMC425578	JC 304	2013-014349	2N	15E	32
148	AMC425579	JC 305	2013-014350	2N	15E	32
149	AMC425580	JC 306	2013-014351	2N	15E	33
150	AMC425581	JC 307	2013-014352	2N	15E	33
151	AMC425582	JC 308	2013-014353	1N	15E	4

Total Claims 151

RECEIVED
BLM AT STATE OFFICE
2018 AUG 20 P 12:54
PHOENIX, ARIZONA



Bronco Creek Exploration Inc.
1815 East Winsett Street
Tucson, Arizona 85719-6547

Tel: (520) 624-4153
Fax: (520) 624-4192
www.broncocreek.com

After recording, return to:
Bronco Creek Exploration, Inc.
1815 East Winsett Street
Tucson, AZ 85719-6547

August 5, 2018

Bureau of Land Management
One North Central Avenue, Suite 800
Phoenix, AZ 85004-4427
(602) 417-9200

RECEIVED
BLM AZ STATE OFFICE
2018 AUG 20 P 12:53
PHOENIX, ARIZONA

Re: Maintenance Fee Payment for Lode Claims

Please accept the following 2019 maintenance fee payment documents enclosed on behalf of the claimant, Bronco Creek Exploration, Inc., of 1815 East Winsett Street, Tucson, Arizona 85719:

- Exhibit A- List of 160 mining claims and AMC numbers to be included in this maintenance fee payment.
- Check # 3524 in the amount of \$24,800 (\$155.00 x 160 unpatented mining claims located in Pinal County, Arizona)

If there are any questions or problems, please contact me at (520) 624-4153, ccreel@broncocreek.com or at the address above. Thank you very much for your assistance.

Sincerely,

A handwritten signature in black ink, appearing to read "C. Creel", written over a horizontal line.

Chris Creel
Land Manager

#4240670

Exhibit A

Federal Unpatented Claims

Project: Dragon's Tail

Pinal
Arizona

Line No.	BLM Serial No.	Claim Name	County Recorder	Township	Range	Section
			Fee # / Doc ID #			
1	AMC442857	MFE 1	2017-018756, 2017-028991	1S	12E	1
2	AMC442858	MFE 2	2017-018757, 2017-028991	1S	12E	1
3	AMC442859	MFE 3	2017-018758, 2017-028991	1S	12E	1
4	AMC442860	MFE 4	2017-018759, 2017-028991	1S	12E	1
5	AMC442861	MFE 5	2017-018760, 2017-028991	1S	12E	1
6	AMC442862	MFE 6	2017-018761, 2017-028991	1S	12E	1,12
7	AMC442863	MFE 7	2017-018762, 2017-028991	1S	12E	12
8	AMC442864	MFE 8	2017-018763, 2017-028991	1S	12E	1
9	AMC442865	MFE 9	2017-018764, 2017-028991	1S	12E	1
10	AMC442866	MFE 10	2017-018765, 2017-028991	1S	12E	1
11	AMC442867	MFE 11	2017-018766, 2017-028991	1S	12E	1
12	AMC442868	MFE 12	2017-018767, 2017-028991	1S	12E	1
13	AMC442869	MFE 13	2017-018768, 2017-028991	1S	12E	1
14	AMC442870	MFE 14	2017-018769, 2017-028991	1S	12E	1,12
15	AMC442871	MFE 15	2017-018770, 2017-028991	1S	12E	12
16	AMC442872	MFE 16	2017-018771, 2017-028991	1S	12E	1
17	AMC442873	MFE 17	2017-018772, 2017-028991	1S	12E	1
18	AMC442874	MFE 18	2017-018773, 2017-028991	1S	12E	1
19	AMC442875	MFE 19	2017-018774, 2017-028991	1S	12E	1
20	AMC442876	MFE 20	2017-018775, 2017-028991	1S	12E	1
21	AMC442877	MFE 21	2017-018776, 2017-028991	1S	12E	1
22	AMC442878	MFE 22	2017-018777, 2017-028991	1S	12E	1,12
23	AMC442879	MFE 23	2017-018778, 2017-028991	1S	12E	12
24	AMC442880	MFE 24	2017-018779, 2017-028991	1S	12E,13E	1,6
25	AMC442881	MFE 25	2017-018780, 2017-028991	1S	12E,13E	1,6
26	AMC442882	MFE 26	2017-018781, 2017-028991	1S	12E,13E	1,6
27	AMC442883	MFE 27	2017-018782, 2017-028991	1S	12E,13E	1,6
28	AMC442884	MFE 28	2017-018783, 2017-028991	1S	12E,13E	1,6
29	AMC442885	MFE 29	2017-018784, 2017-028991	1S	12E,13E	1,6
30	AMC442886	MFE 30	2017-018785, 2017-028991	1S	12E,13E	1,6
31	AMC442887	MFE 31	2017-018786, 2017-028991	1S	12E,13E	1,12;6,7
32	AMC442888	MFE 32	2017-018787, 2017-028991	1S	12E,13E	12,7
33	AMC442889	MFE 33	2017-018788, 2017-028991	1S	13E	5,6
34	AMC442890	MFE 34	2017-018789, 2017-028991	1S	13E	5,6
35	AMC442891	MFE 35	2017-018790, 2017-028991	1S	13E	5,6
36	AMC442892	MFE 36	2017-018791, 2017-028991	1S	13E	5,6
37	AMC442893	MFE 37	2017-018792, 2017-028991	1S	13E	5,6
38	AMC442894	MFE 38	2017-018793, 2017-028991	1S	13E	5,6
39	AMC442895	MFE 39	2017-018794, 2017-028991	1S	13E	5,6,7,8
40	AMC442896	MFE 40	2017-018795, 2017-028991	1S	13E	7,8

2018 AUG 20 P 12:53
 PHOENIX, ARIZONA
 RECEIVED
 BLM AZ STATE OFFICE

Federal Unpatented Claims

Project: Dragon's Tail

Pinal
Arizona

Line No.	BLM Serial No.	Claim Name	County Recorder	Twنشp	Range	Section
			Fee # / Doc ID #			
41	AMC442897	MFE 41	2017-018796, 2017-028991	1S	13E	5
42	AMC442898	MFE 42	2017-018797, 2017-028991, 2017-028992	1S	13E	5
43	AMC442899	MFE 43	2017-018798, 2017-028991, 2017-028993	1S	13E	5
44	AMC442900	MFE 44	2017-018799, 2017-028991, 2017-028994	1S	13E	5
45	AMC442901	MFE 45	2017-018800, 2017-028991, 2017-028995	1S	13E	5
46	AMC442902	MFE 46	2017-018801, 2017-028991, 2017-028996	1S	13E	5
47	AMC442903	MFE 47	2017-018802, 2017-028991, 2017-028997	1S	13E	5
48	AMC442904	MFE 48	2017-018803, 2017-028991	1S	13E	5,8
49	AMC442905	MFE 49	2017-018804, 2017-028991	1S	13E	8
50	AMC442906	MFE 50	2017-018805, 2017-028991	1S	13E	5
51	AMC442907	MFE 51	2017-018806, 2017-028991, 2017-028998	1S	13E	5
52	AMC442908	MFE 52	2017-018807, 2017-028991, 2017-028999	1S	13E	5
53	AMC442909	MFE 53	2017-018808, 2017-028991, 2017-029000	1S		5
54	AMC442910	MFE 54	2017-018809, 2017-028991, 2017-029001	1S		5
55	AMC442911	MFE 55	2017-018810, 2017-028991, 2017-029002	1S		5
56	AMC442912	MFE 56	2017-018811, 2017-028991, 2017-029003	1S		5
57	AMC442913	MFE 57	2017-018812, 2017-028991	1S		5,8
58	AMC442914	MFE 58	2017-018813, 2017-028991	1S	13E	8
59	AMC442915	MFE 59	2017-018814, 2017-028991	1S	13E	8
60	AMC442916	MFE 60	2017-018815, 2017-028991	1S	13E	8
61	AMC442917	MFE 61	2017-018816, 2017-028991	1S	13E	4,5
62	AMC442918	MFE 62	2017-018817, 2017-028991	1S	13E	4,5
63	AMC442919	MFE 63	2017-018818, 2017-028991	1S	13E	4,5
64	AMC442920	MFE 64	2017-018819, 2017-028991	1S	13E	4,5
65	AMC442921	MFE 65	2017-018820, 2017-028991	1S	13E	4,5
66	AMC442922	MFE 66	2017-018821, 2017-028991	1S	13E	4,5
67	AMC442923	MFE 67	2017-018822, 2017-028991	1S	13E	4,5
68	AMC442924	MFE 68	2017-018823, 2017-028991	1S	13E	4,5
69	AMC442925	MFE 69	2017-018824, 2017-028991	1S	13E	4,5,8,9
70	AMC442926	MFE 70	2017-018825, 2017-028991	1S	13E	8,9
71	AMC442927	MFE 71	2017-018826, 2017-028991	1S	13E	8,9

PHOENIX, ARIZONA

2018 AUG 20 12:53

RECEIVED
BLM AZ STATE OFFICE

Federal Unpatented Claims

Project: Dragon's Tail

Pinal
Arizona

Line No.	BLM Serial No.	Claim Name	County Recorder	Twنشp	Range	Section
			Fee # / Doc ID #			
72	AMC442928	MFE 72	2017-018827, 2017-028991	1S	13E	8,9
73	AMC442929	MFE 90	2017-018828, 2017-028991	1S	13E	4
74	AMC442930	MFE 91	2017-018829, 2017-028991	1S	13E	4
75	AMC442931	MFE 92	2017-018830, 2017-028991	1S	13E	4
76	AMC442932	MFE 93	2017-018831, 2017-028991	1S	13E	4
77	AMC442933	MFE 94	2017-018832, 2017-028991	1S	13E	4
78	AMC442934	MFE 95	2017-018833, 2017-028991	1S	13E	4
79	AMC442935	MFE 96	2017-018834, 2017-028991	1S	13E	4
80	AMC442936	MFE 97	2017-018835, 2017-028991	1S	13E	4
81	AMC442937	MFE 98	2017-018836, 2017-028991	1S	13E	4,9
82	AMC442938	MFE 99	2017-018837, 2017-028991	1S	13E	4,9
83	AMC442939	MFE 111	2017-018838, 2017-028991	1N	13E	32,33
84	AMC442940	MFE 112	2017-018839, 2017-028991	1N	13E	32,33
85	AMC442941	MFE 113	2017-018840, 2017-028991	1N	13E	32,33
86	AMC442942	MFE 114	2017-018841, 2017-028991	1N	13E	32,33
87	AMC442943	MFE 115	2017-018842, 2017-028991	1N	13E	32,33
88	AMC442944	MFE 116	2017-018843, 2017-028991	1N,1S	13E	32,33;4
89	AMC442945	MFE 117	2017-018844, 2017-028991	1S	13E	4
90	AMC442946	MFE 118	2017-018845, 2017-028991	1S	13E	4
91	AMC442947	MFE 119	2017-018846, 2017-028991	1S	13E	4
92	AMC442948	MFE 120	2017-018847, 2017-028991	1S	13E	4
93	AMC442949	MFE 121	2017-018848, 2017-028991	1S	13E	4
94	AMC442950	MFE 122	2017-018849, 2017-028991	1S	13E	4
95	AMC442951	MFE 123	2017-018850, 2017-028991	1S	13E	4
96	AMC442952	MFE 124	2017-018851, 2017-028991	1S	13E	4
97	AMC442953	MFE 125	2017-018852, 2017-028991	1S	13E	4,9
98	AMC442954	MFE 137	2017-018853, 2017-028991	1N	13E	33
99	AMC442955	MFE 138	2017-018854, 2017-028991	1N	13E	33
100	AMC442956	MFE 139	2017-018855, 2017-028991	1N	13E	33
101	AMC442957	MFE 140	2017-018856, 2017-028991	1N	13E	33
102	AMC442958	MFE 141	2017-018857, 2017-028991	1N	13E	33
103	AMC442959	MFE 142	2017-018858, 2017-028991	1N,1S	13E	33;4
104	AMC442960	MFE 143	2017-018859, 2017-028991	1S	13E	4
105	AMC442961	MFE 144	2017-018860, 2017-028991	1S	13E	4
106	AMC442962	MFE 145	2017-018861, 2017-028991	1S	13E	4
107	AMC442963	MFE 146	2017-018862, 2017-028991	1S	13E	4
108	AMC442964	MFE 147	2017-018863, 2017-028991	1S	13E	4
109	AMC442965	MFE 148	2017-018864, 2017-028991	1S	13E	4
110	AMC442966	MFE 149	2017-018865, 2017-028991	1S	13E	4
111	AMC442967	MFE 150	2017-018915, 2017-028991	1S	13E	4
112	AMC442968	MFE 162	2017-018866, 2017-028991	1N	13E	33
113	AMC442969	MFE 163	2017-018867, 2017-028991	1N	13E	33

2018 AUG 20 P 12:53
 PHOENIX, ARIZONA

RECEIVED
 BLM AZ STATE OFFICE

Federal Unpatented Claims

Project: Dragon's Tail

Pinal
Arizona

Line No.	BLM Serial No.	Claim Name	County Recorder	Township	Range	Section
			Fee # / Doc ID #			
114	AMC442970	MFE 164	2017-018868, 2017-028991	1N	13E	33
115	AMC442971	MFE 165	2017-018869, 2017-028991	1N	13E	33
116	AMC442972	MFE 166	2017-018870, 2017-028991	1N	13E	33
117	AMC442973	MFE 167	2017-018871, 2017-028991	1N,1S	13E	33;3,4
118	AMC442974	MFE 168	2017-018872, 2017-028991	1S	13E	3,4
119	AMC442975	MFE 169	2017-018873, 2017-028991	1S	13E	3,4
120	AMC442976	MFE 170	2017-018874, 2017-028991	1S	13E	3,4
121	AMC442977	MFE 171	2017-018875, 2017-028991	1S	13E	3,4
122	AMC442978	MFE 172	2017-018876, 2017-028991	1S	13E	3,4
123	AMC442979	MFE 173	2017-018877, 2017-028991	1S	13E	3,4
124	AMC442980	MFE 174	2017-018878, 2017-028991	1S	13E	3,4
125	AMC442981	MFE 187	2017-018879, 2017-028991	1N	13E	33,34
126	AMC442982	MFE 188	2017-018880, 2017-028991	1N	13E	33,34
127	AMC442983	MFE 189	2017-018881, 2017-028991	1N	13E	33,34
128	AMC442984	MFE 190	2017-018882, 2017-028991	1N	13E	33,34
129	AMC442985	MFE 191	2017-018883, 2017-028991	1N	13E	33,34
130	AMC442986	MFE 192	2017-018884, 2017-028991	1N,1S	13E	33,34;3
131	AMC442987	MFE 193	2017-018885, 2017-028991	1S	13E	3
132	AMC442988	MFE 194	2017-018886, 2017-028991	1S	13E	3
133	AMC442989	MFE 195	2017-018887, 2017-028991	1S	13E	3
134	AMC442990	MFE 196	2017-018888, 2017-028991	1S	13E	3
135	AMC442991	MFE 197	2017-018889, 2017-028991	1S	13E	3
136	AMC442992	MFE 209	2017-018890, 2017-028991	1N	13E	34
137	AMC442993	MFE 210	2017-018891, 2017-028991	1N	13E	34
138	AMC442994	MFE 211	2017-018892, 2017-028991	1N	13E	34
139	AMC442995	MFE 212	2017-018893, 2017-028991	1N	13E	34
140	AMC442996	MFE 213	2017-018894, 2017-028991	1N	13E	34
141	AMC442997	MFE 214	2017-018895, 2017-028991	1N,1S	13E	34;3
142	AMC442998	MFE 215	2017-018896, 2017-028991	1S	13E	3
143	AMC442999	MFE 216	2017-018897, 2017-028991	1S	13E	3
144	AMC443000	MFE 218	2017-018898, 2017-028991	1S	13E	3
145	AMC443001	MFE 219	2017-018899, 2017-028991	1S	13E	3
146	AMC443002	MFE 231	2017-018900, 2017-028991	1N	13E	34
147	AMC443003	MFE 232	2017-018901, 2017-028991	1N	13E	34
148	AMC443004	MFE 233	2017-018902, 2017-028991	1N	13E	34
149	AMC443005	MFE 234	2017-018903, 2017-028991	1N	13E	34
150	AMC443006	MFE 235	2017-018904, 2017-028991	1N	13E	34
151	AMC443007	MFE 236	2017-018905, 2017-028991	1N,1S	13E	34;2,3
152	AMC443008	MFE 237	2017-018906, 2017-028991	1S	13E	2,3
153	AMC443009	MFE 238	2017-018907, 2017-028991	1S	13E	2,3
154	AMC443010	MFE 240	2017-018908, 2017-028991	1N	13E	34
155	AMC443011	MFE 241	2017-018909, 2017-028991	1N	13E	34

2010 AUG 20 P 12:53
 PHOENIX, ARIZONA
 BLM STATE OFFICE

Federal Unpatented Claims

Project: Dragon's Tail

Pinal
Arizona

Line No.	BLM Serial No.	Claim Name	County Recorder	Townshp	Range	Section
			Fee # / Doc ID #			
156	AMC443012	MFE 242	2017-018910, 2017-028991	1N	13E	34
157	AMC443013	MFE 243	2017-018911, 2017-028991	1N	13E	34
158	AMC443014	MFE 244	2017-018912, 2017-028991	1N	13E	34
159	AMC443015	MFE 245	2017-018913, 2017-028991	1N,1S	13E	34;2
160	AMC443016	MFE 246	2017-018914, 2017-028991	1S	13E	2

Total Claims 160

RECEIVED
 BLM AZ STATE OFFICE
 2018 AUG 20 P 12:53
 PHOENIX, ARIZONA



Bronco Creek Exploration Inc.
1815 East Winsett Street
Tucson, Arizona 85719-6547

Tel: (520) 624-4153
Fax: (520) 624-4192
www.broncocreek.com

After recording, return to:
Bronco Creek Exploration, Inc.
1815 East Winsett Street
Tucson, AZ 85719-6547

August 5, 2018

Bureau of Land Management
One North Central Avenue, Suite 800
Phoenix, AZ 85004-4427
(602) 417-9200

RECEIVED
BLM AZ STATE OFFICE
2018 AUG 20 P 12: 52
PHOENIX, ARIZONA

Re: Maintenance Fee Payment for Lode Claims

Please accept the following 2019 maintenance fee payment documents enclosed on behalf of the claimant, Bronco Creek Exploration, Inc., of 1815 East Winsett Street, Tucson, Arizona 85719:

- Exhibit A- List of 122 mining claims and AMC numbers to be included in this maintenance fee payment.
- Check # 3523 in the amount of \$18,910 (\$155.00 x 122 unpatented mining claims located in Yavapai County, Arizona)

If there are any questions or problems, please contact me at (520) 624-4153, ccreel@broncocreek.com or at the address above. Thank you very much for your assistance.

Sincerely,

Chris Creel
Land Manager

#4240670

Exhibit A

Federal Unpatented Claims

Project: Copper Basin

Yavapai
Arizona

Line No.	BLM Serial No.	Claim Name	County Recorder			Townshp	Range	Section
			Fee # / Doc ID #	Book	Page			
1	AMC400517	CB 5	2010-4395018	4744	441	9N	1W	2,3
2	AMC400518	CB 6	2010-4395019	4744	442	9N	1W	2
3	AMC400519	CB 7	2010-4395020	4744	443	9N	1W	2
4	AMC400520	CB 8	2010-4395021	4744	444	9N	1W	2
5	AMC400521	CB 9	2010-4395022	4744	445	9N	1W	3
6	AMC400522	CB 10	2010-4395023	4744	446	9N	1W	2,3
7	AMC400523	CB 11	2010-4395024	4744	447	9N	1W	2
8	AMC400524	CB 12	2010-4395025	4744	448	9N	1W	2
9	AMC400525	CB 13	2010-4395026	4744	449	9N	1W	2
10	AMC400526	CB 14	2010-4395027	4744	450	9N	1W	3
11	AMC400527	CB 15	2010-4395028	4744	451	9N	1W	2,3
12	AMC400528	CB 16	2010-4395029	4744	452	9N	1W	2
13	AMC400529	CB 17	2010-4395030	4744	453	9N	1W	2
14	AMC400530	CB 18	2010-4392031	4744	454	9N	1W	2
15	AMC400531	CB 19	2010-4392032	4744	455	9N	1W	3,10
16	AMC400532	CB 20	2010-4395033	4744	456	9N	1W	2,3,10,11
17	AMC400533	CB 21	2010-4395034	4744	457	9N	1W	11
18	AMC400534	CB 22	2010-4395035	4744	458	9N	1W	11
19	AMC400535	CB 23	2010-4395036	4744	459	9N	1W	11
20	AMC400536	CB 24	2010-4395037	4744	460	9N	1W	10
21	AMC400537	CB 25	2010-4395038	4744	461	9N	1W	10,11
22	AMC400538	CB 26	2010-4395039	4744	462	9N	1W	11
23	AMC400539	CB 27	2010-4395040	4744	463	9N	1W	11
24	AMC400540	CB 28	2010-4395041	4744	464	9N	1W	11
25	AMC400541	CB 29	2010-4395042	4744	465	9N	1W	10
26	AMC400542	CB 30	2010-4395043	4744	466	9N	1W	10,11
27	AMC400543	CB 31	2010-4395044	4744	467	9N	1W	11
28	AMC400544	CB 32	2010-4395045	4744	468	9N	1W	11
29	AMC400545	CB 33	2010-4395046	4744	469	9N	1W	11
30	AMC400546	CB 34	2010-4395047	4744	470	9N	1W	10
31	AMC400547	CB 35	2010-4395048	4744	471	9N	1W	10,11
32	AMC400548	CB 36	2010-4395049	4744	472	9N	1W	11
33	AMC400549	CB 37	2010-4395050	4744	473	9N	1W	11
34	AMC400550	CB 38	2010-4395051	4744	474	9N	1W	11
35	AMC400551	CB 39	2010-4395052	4744	475	9N	1W	10
36	AMC400552	CB 40	2010-4395053	4744	476	9N	1W	10,11
37	AMC400553	CB 41	2010-4395054	4744	477	9N	1W	11
38	AMC400554	CB 42	2010-4395055	4744	478	9N	1W	11
39	AMC400555	CB 43	2010-4395056	4744	479	9N	1W	11

PHOENIX, ARIZONA

2008 AUG 20 PM 12:52

BLM STATE OFFICE RECEIVED

Federal Unpatented Claims

Project: Copper Basin

Yavapai
Arizona

Line No.	BLM Serial No.	Claim Name	County Recorder			Twنشp	Range	Section
			Fee # / Doc ID #	Book	Page			
40	AMC400556	CB 44	2010-4395057	4744	480	9N	1W	10
41	AMC400557	CB 45	2010-4395058	4744	481	9N	1W	10,11
42	AMC400558	CB 46	2010-4395059	4744	482	9N	1W	11
43	AMC400559	CB 47	2010-4395060	4744	483	9N	1W	11
44	AMC400560	CB 48	2010-4395061	4744	484	9N	1W	11
45	AMC400561	CB 49	2010-4395062	4744	485	9N	1W	10
46	AMC400562	CB 50	2010-4395063	4744	486	9N	1W	10,11
47	AMC400563	CB 51	2010-4395064	4744	487	9N	1W	11
48	AMC400564	CB 52	2010-4395065	4744	488	9N	1W	11
49	AMC400565	CB 53	2010-4395066	4744	489	9N	1W	11
50	AMC400566	CB 54	2010-4395067	4744	490	9N	1W	10
51	AMC400567	CB 55	2010-4395068	4744	491	9N	1W	10,11
52	AMC400570	CB 58	2010-4395071	4744	494	9N	1W	10
53	AMC400571	CB 59	2010-4395072	4744	495	9N	1W	10,11
54	AMC407981	CB 62	2011-0027882	4813	926	9N	1W	1,2
55	AMC407982	CB 63	2011-0027883	4813	927	9N	1W	1,2
56	AMC407983	CB 64	2011-0027884	4813	928	9N	1W	1,2
57	AMC407984	CB 65	2011-0027885	4813	929	9N	1W	1,2
58	AMC407985	CB 66	2011-0027886	4813	930	9N	1W	1,2
59	AMC407986	CB 67	2011-0027887	4813	931	9N	1W	1,2,11,12
60	AMC407987	CB 68	2011-0027888	4813	932	9N	1W	11,12
61	AMC407988	CB 69	2011-0027889	4813	933	9N	1W	11,12
62	AMC407989	CB 70	2011-0027890	4813	934	9N	1W	11,12
63	AMC407995	CB 76	2011-0027896	4813	940	9N	1W	1
64	AMC407996	CB 77	2011-0027897	4813	941	9N	1W	1
65	AMC407997	CB 78	2011-0027898	4813	942	9N	1W	1
66	AMC407998	CB 79	2011-0027899	4813	943	9N	1W	1,12
67	AMC407999	CB 80	2011-0027900	4813	944	9N	1W	12
68	AMC408000	CB 81	2011-0027901	4813	945	9N	1W	12
69	AMC408007	CB 88	2011-0027908	4813	952	9N	1W	1
70	AMC408008	CB 89	2011-0027909	4813	953	9N	1W	1
71	AMC408009	CB 90	2011-0027910	4813	954	9N	1W	1
72	AMC408010	CB 91	2011-0027911	4813	955	9N	1W	1,12
73	AMC408011	CB 92	2011-0027912	4813	956	9N	1W	12
74	AMC408012	CB 93	2011-0027913	4813	957	9N	1W	12
75	AMC411141	CB 124	2011-0049386	4835	344	9N	1W	3,4
76	AMC411142	CB 125	2011-0049387	4835	345	9N	1W	3
77	AMC411143	CB 126	2011-0049388	4835	346	9N	1W	3,4
78	AMC411144	CB 127	2011-0049389	4835	347	9N	1W	3
79	AMC411145	CB 128	2011-0049390	4835	348	9N	1W	3,4
80	AMC411146	CB 129	2011-0049391	4835	349	9N	1W	3

PHOENIX, ARIZONA

RECEIVED
BLM AZ STATE OFFICE

Federal Unpatented Claims

Project: Copper Basin

Yavapai
Arizona

Line No.	BLM Serial No.	Claim Name	County Recorder			TwnsHP	Range	Section
			Fee # / Doc ID #	Book	Page			
81	AMC411147	CB 130	2011-0049392	4835	350	9N	1W	3,4,9,10
82	AMC411148	CB 131	2011-0049393	4835	351	9N	1W	3,10
83	AMC411149	CB 132	2011-0049394	4835	352	9N	1W	9,10
84	AMC411150	CB 133	2011-0049395	4835	353	9N	1W	10
85	AMC411151	CB 134	2011-0049396	4835	354	9N	1W	9,10
86	AMC411152	CB 135	2011-0049397	4835	355	9N	1W	10
87	AMC411153	CB 136	2011-0049398	4835	356	9N	1W	9,10
88	AMC411154	CB 137	2011-0049399	4835	357	9N	1W	10
89	AMC411155	CB 138	2011-0049400	4835	358	9N	1W	9,10
90	AMC411156	CB 139	2011-0049401	4835	359	9N	1W	10
91	AMC411157	CB 140	2011-0049402	4835	360	9N	1W	9,10
92	AMC411158	CB 141	2011-0049403	4835	361	9N	1W	10
93	AMC411159	CB 142	2011-0049404	4835	362	9N	1W	9,10
94	AMC411160	CB 143	2011-0049405	4835	363	9N	1W	10
95	AMC411161	CB 144	2011-0049406	4835	364	9N	1W	9,10,15,16
96	AMC411163	CB 146	2011-0049408	4835	366	9N	1W	10,15
97	AMC411165	CB 148	2011-0049410	4835	368	9N	1W	10,15
98	AMC411167	CB 150	2011-0049412	4835	370	9N	1W	10,15
99	AMC411169	CB 152	2011-0049414	4835	372	9N	1W	10,15
100	AMC411175	CB 158	2011-0049420	4835	378	9N	1W	10,15
101	AMC411177	CB 160	2011-0049422	4835	380	9N	1W	10,15
102	AMC411179	CB 162	2011-0049424	4835	382	9N	1W	10,15
103	AMC411207	CB 190	2011-0049452	4835	410	9N	1W	3
104	AMC411209	CB 192	2011-0049454	4835	412	9N	1W	3
105	AMC411211	CB 194	2011-0049456	4835	414	9N	1W	3
106	AMC411213	CB 196	2011-0049458	4835	416	9N	1W	3
107	AMC411215	CB 198	2011-0049460	4835	418	9N	1W	3
108	AMC411217	CB 200	2011-0049462	4835	420	9N	1W	2,3
109	AMC411219	CB 202	2011-0049464	4835	422	9N	1W	2
110	AMC411221	CB 204	2011-0049466	4835	424	9N	1W	2
111	AMC411223	CB 206	2011-0049468	4835	426	9N	1W	2
112	AMC411225	CB 208	2011-0049470	4835	428	9N	1W	2
113	AMC411226	CB 209	2011-0049471	4835	429	9N	1W	2
114	AMC411227	CB 210	2011-0049472	4835	430	9N	1W	2
115	AMC411228	CB 211	2011-0049473	4835	431	9N	1W	2
116	AMC411229	CB 212	2011-0049474	4835	432	9N	1W	2
117	AMC411230	CB 213	2011-0049475	4835	433	9N	1W	2
118	AMC411231	CB 214	2011-0049476	4835	434	9N	1W	2
119	AMC411232	CB 215	2011-0049477	4835	435	9N	1W	2
120	AMC411233	CB 216	2011-0049478	4835	436	9N	1W	2

PHOENIX, ARIZONA

2018 AUG 20 12:52

RECEIVED
BLM AZ STATE OFFICE

Federal Unpatented Claims

Project: Copper Basin

Yavapai
Arizona

Line No.	BLM Serial No.	Claim Name	County Recorder			TwnsHP	Range	Section
			Fee # / Doc ID #	Book	Page			
121	AMC424333	CB 318	2013-0039494, 2013-0041710	4968; 4970	173; 386	9N	1W	9
122	AMC424334	CB 319	2013-0039495	4968	174	9N	1W	9

Total Claims 122

RECEIVED
BLM AZ STATE OFFICE
2018 AUG 20 P 12: 52
PHOENIX, ARIZONA



Bronco Creek Exploration Inc.
1815 East Winsett Street
Tucson, Arizona 85719-6547

Tel: (520) 624-4153
Fax: (520) 624-4192
www.broncocreek.com

After recording, return to:
Bronco Creek Exploration, Inc.
1815 East Winsett Street
Tucson, AZ 85719-6547

August 5, 2018

Bureau of Land Management
One North Central Avenue, Suite 800
Phoenix, AZ 85004-4427
(602) 417-9200

RECEIVED
BLM AZ STATE OFFICE
2018 AUG 20 P 12:30
PHOENIX, ARIZONA

Re: Maintenance Fee Payment for Lode Claims

Please accept the following 2019 maintenance fee payment documents enclosed on behalf of the claimant, Bronco Creek Exploration, Inc., of 1815 East Winsett Street, Tucson, Arizona 85719:

- Exhibit A- List of 27 mining claims and AMC numbers to be included in this maintenance fee payment.
- Check # 3519 in the amount of \$4,185 (\$155.00 x 27 unpatented mining claims located in Pinal County, Arizona)

If there are any questions or problems, please contact me at (520) 624-4153, ccreel@broncocreek.com or at the address above. Thank you very much for your assistance.

Sincerely,

A handwritten signature in black ink, appearing to read "Chris Creel".

Chris Creel
Land Manager

#4240670

Exhibit A

Federal Unpatented Claims

Project: Superior West

Pinal
Arizona

Line No.	BLM Serial No.	Claim Name	County Recorder	Townshp	Range	Section
			Fee # / Doc ID #			
1	AMC441622	MFI 1	2017-007277	2S	12E	9
2	AMC441623	MFI 2	2017-007278	2S	12E	8
3	AMC441624	MFI 3	2017-007279	2S	12E	8
4	AMC441625	MFI 4	2017-007280	2S	12E	8,17
5	AMC441626	MFI 5	2017-007281	2S	12E	8,17
6	AMC441627	MFI 6	2017-007282	2S	12E	8,17
7	AMC441628	MFI 7	2017-007283	2S	12E	8,17
8	AMC441629	MFI 8	2017-007284	2S	12E	8,9,16,17
9	AMC441630	MFI 9	2017-007285	2S	12E	16
10	AMC441631	MFI 10	2017-007286	2S	12E	9,16
11	AMC441632	MFI 11	2017-007287	2S	12E	16
12	AMC441633	MFI 12	2017-007288	2S	12E	16
13	AMC441634	MFI 13	2017-007289	2S	12E	16
14	AMC441635	MFI 14	2017-007290	2S	12E	16
15	AMC441636	MFI 15	2017-007291	2S	12E	16
16	AMC441637	MFI 16	2017-007292	2S	12E	16
17	AMC441638	MFI 17	2017-007293	2S	12E	16
18	AMC441639	MFI 18	2017-007294	2S	12E	16
19	AMC441640	MFI 19	2017-007295	2S	12E	15,16
20	AMC441641	MFI 20	2017-007296	2S	12E	15,16
21	AMC441642	MFI 21	2017-007297	2S	12E	15,16
22	AMC441643	MFI 22	2017-007298	2S	12E	15,16
23	AMC441644	MFI 23	2017-007299	2S	12E	15,22
24	AMC441645	MFI 24	2017-007300	2S	12E	8,17
25	AMC441646	MFI 25	2017-007301	2S	12E	17
26	AMC441647	MFI 26	2017-007302	2S	12E	17
27	AMC441648	MFI 27	2017-007303	2S	12E	17

Total Claims 27

RECEIVED
BLM AZ STATE OFFICE
2018 AUG 20 P 12:50
PHOENIX, ARIZONA



Bronco Creek Exploration Inc.
1815 East Winsett Street
Tucson, Arizona 85719-6547

Tel: (520) 624-4153
Fax: (520) 624-4192
www.broncocreek.com

After recording, return to:
Bronco Creek Exploration, Inc.
1815 East Winsett Street
Tucson, AZ 85719-6547

August 5, 2018

Bureau of Land Management
One North Central Avenue, Suite 800
Phoenix, AZ 85004-4427
(602) 417-9200

RECEIVED
BLM AZ STATE OFFICE
2018 AUG 20 P 12:50
PHOENIX, ARIZONA

Re: Maintenance Fee Payment for Lode Claims

Please accept the following 2019 maintenance fee payment documents enclosed on behalf of the claimant, Bronco Creek Exploration, Inc., of 1815 East Winsett Street, Tucson, Arizona 85719:

- Exhibit A- List of 186 mining claims and AMC numbers to be included in this maintenance fee payment.
- Check # 3520 in the amount of \$28,830 (\$155.00 x 186 unpatented mining claims located in Pima County, Arizona)

If there are any questions or problems, please contact me at (520) 624-4153, ccreel@broncocreek.com or at the address above. Thank you very much for your assistance.

Sincerely,

Chris Creel
Land Manager

4240670

Exhibit A

Federal Unpatented Claims

Project: Silver Bell

Pima
Arizona

Line No.	BLM Serial No.	Claim Name	County Recorder			Townshp	Range	Section
			Fee # / Doc ID #	Book	Page			
1	AMC373611	SB 1	20061720236	12883	553	12S	8E	6
2	AMC373612	SB 2	20061720237	12883	555	12S	8E	6
3	AMC373613	SB 3	20061720238	12883	557	12S	8E	6
4	AMC373614	SB 4	20061720239	12883	559	12S	8E	6
5	AMC373615	SB 5	20061720240	12883	561	12S	8E	6
6	AMC373616	SB 6	20061720241	12883	563	12S	8E	6
7	AMC373617	SB 7	20061720242	12883	565	12S	8E	6
8	AMC373618	SB 8	20061720243	12883	567	12S	8E	6
9	AMC373619	SB 9	20061720244	12883	569	12S	8E	6
10	AMC373620	SB 10	20061720245	12883	571	12S	8E	5,6
11	AMC373621	SB 11	20061720246, 20062500701	12883; 12961	573; 4695	12S	8E	6
12	AMC373622	SB 12	20061720247, 20062500702	12883; 12961	575; 4696	12S	8E	6
13	AMC373623	SB 13	20061720248, 20062500703	12883; 12961	577; 4697	12S	8E	6
14	AMC373624	SB 14	20061720249, 20062500704	12883; 12961	579; 4698	12S	8E	6
15	AMC373625	SB 15	20061720250, 20062500705	12883; 12961	581; 4699	12S	8E	6
16	AMC373626	SB 16	20061720251, 20062500706	12883; 12961	583; 4700	12S	8E	6
17	AMC373627	SB 17	20061720252, 20062500707	12883; 12961	585; 4701	12S	8E	6
18	AMC373628	SB 18	20061720253, 20062500708	12883; 12961	587; 4702	12S	8E	6
19	AMC373629	SB 19	20061720254, 20062500709	12883; 12961	589; 4703	12S	8E	6
20	AMC373630	SB 20	20061720255, 20062500710	12883; 12961	591; 4704	12S	8E	5,6
21	AMC373631	SB 21	20061720256, 20062500711	12883; 12961	593; 4705	12S	8E	6
22	AMC373632	SB 22	20061720257, 20062500712	12883; 12961	595; 4706	12S	8E	6
23	AMC373633	SB 23	20061720258, 20062500713	12883; 12961	597; 4707	12S	8E	6
24	AMC373634	SB 24	20061720259, 20062500714	12883; 12961	599; 4708	12S	8E	6
25	AMC373635	SB 25	20061720260, 20062500715	12883; 12961	601; 4709	12S	8E	6

RECEIVED
 BLM AT STATE OFFICE
 2018 AUG 20 P 12:50
 PHOENIX, ARIZONA

Federal Unpatented Claims

Project: Silver Bell

Pima
Arizona

Line No.	BLM Serial No.	Claim Name	County Recorder			Twncshp	Range	Section
			Fee # / Doc ID #	Book	Page			
26	AMC373636	SB 26	20061720261, 20062500716	12883; 12961	603; 4710	12S	8E	6
27	AMC373637	SB 27	20061720262, 20062500717	12883; 12961	605; 4711	12S	8E	6
28	AMC373638	SB 28	20061720263, 20062500718	12883; 12961	607; 4712	12S	8E	6
29	AMC373639	SB 29	20061720264, 20062500719	12883; 12961	609; 4713	12S	8E	6
30	AMC373640	SB 30	20061720265, 20062500720	12883; 12961	611; 4714	12S	8E	5,6
31	AMC373641	SB 31	20061720266, 20062500721	12883; 12961	613; 4715	12S	8E	6
32	AMC373642	SB 32	20061720267, 20062500722	12883; 12961	615; 4716	12S	8E	6
33	AMC373643	SB 33	20061720268, 20062500723	12883; 12961	617; 4717	12S	8E	6
34	AMC373644	SB 34	20061720269, 20062500724	12883; 12961	619; 4718	12S	8E	9
35	AMC373645	SB 35	20061720270, 20062500725	12883; 12961	621; 4719	12S	8E	9
36	AMC373646	SB 36	20061720271, 20062500726	12883; 12961	623; 4720	12S	8E	9
37	AMC373647	SB 37	20061720272, 20062500727	12883; 12961	625; 4721	12S	8E	9
38	AMC373648	SB 38	20061720273, 20062500728	12883; 12961	627; 4722	12S	8E	9
39	AMC373649	SB 39	20061720274, 20062500729	12883; 12961	629; 4723	12S	8E	9
40	AMC373650	SB 40	20061720275, 20062500730	12883; 12961	631; 4724	12S	8E	5,6
41	AMC373651	SB 41	20061720276, 20062500731	12883; 12961	633; 4725	12S	8E	6,7
42	AMC373652	SB 42	20061720277, 20062500732	12883; 12961	635; 4726	12S	8E	6,7
43	AMC373653	SB 43	20061720278, 20062500733	12883; 12961	637; 4727	12S	8E	6,7
44	AMC373654	SB 44	20061720279, 20062500734	12883; 12961	639; 4728	12S	8E	6,7
45	AMC373655	SB 45	20061720280, 20062500735	12883; 12961	641; 4729	12S	8E	6,7
46	AMC373656	SB 46	20061720281, 20062500736	12883; 12961	643; 4730	12S	8E	6,7
47	AMC373657	SB 47	20061720282, 20062500737	12883; 12961	645; 4731	12S	8E	6,7

RECEIVED
 BLM ARIZONA
 2018 AUG 20 P 12:50
 PIONEER, ARIZONA

Line No.	BLM Serial No.	Claim Name	County Recorder			Twنشp	Range	Section
			Fee # / Doc ID #	Book	Page			
48	AMC373658	SB 48	20061720283, 20062500738	12883; 12961	647; 4732	12S	8E	6,7
49	AMC373659	SB 49	20061720284, 20062500739	12883; 12961	649; 4733	12S	8E	6,7
50	AMC373660	SB 50	20061720285, 20062500740	12883; 12961	651; 4734	12S	8E	5,6,7,8
51	AMC373661	SB 51	20061720286, 20062500741	12883; 12961	653; 4735	12S	8E	7
52	AMC373662	SB 52	20061720287, 20062500742	12883; 12961	655; 4736	12S	8E	7
53	AMC373663	SB 53	20061720288, 20062500743	12883; 12961	657; 4737	12S	8E	7
54	AMC373664	SB 54	20061720289, 20062500744	12883; 12961	659; 4738	12S	8E	7
55	AMC373665	SB 55	20061720290, 20062500745	12883; 12961	661; 4739	12S	8E	7
56	AMC373666	SB 56	20061720291, 20062500746	12883; 12961	663; 4740	12S	8E	7
57	AMC373667	SB 57	20061720292, 20062500747	12883; 12961	665; 4741	12S	8E	7
58	AMC373668	SB 58	20061720293, 20062500748	12883; 12961	667; 4742	12S	8E	7
59	AMC373669	SB 59	20061720294, 20062500749	12883; 12961	669; 4743	12S	8E	7
60	AMC373670	SB 60	20061720295, 20062500750	12883; 12961	671; 4744	12S	8E	7,8
61	AMC374429	SB 63	20061940431, 20062500751	12905; 12961	1524; 4745	12S	8E	8
62	AMC374430	SB 64	20061940432, 20062500752	12905; 12961	1526; 4746	12S	8E	8
63	AMC374431	SB 65	20061940433, 20062500753	12905; 12961	1528; 4747	12S	8E	8
64	AMC374432	SB 66	20061940434, 20062500754	12905; 12961	1530; 4748	12S	8E	8
65	AMC374433	SB 67	20061940435, 20062500755	12905; 12961	1532; 4749	12S	8E	8
66	AMC374434	SB 68	20061940436, 20062500756	12905; 12961	1534; 4750	12S	8E	7
67	AMC374435	SB 69	20061940437, 20062500757	12905; 12961	1536; 4751	12S	8E	7
68	AMC374436	SB 70	20061940438, 20062500758	12905; 12961	1538; 4752	12S	8E	7
69	AMC374437	SB 71	20061940439, 20062500759	12905; 12961	1540; 4753	12S	8E	7

RECEIVED
 BLM AZ STATE OFFICE
 2018 AUG 20 P 12:50
 PHOENIX, ARIZONA

Federal Unpatented Claims

Project: Silver Bell

Pima
Arizona

Line No.	BLM Serial No.	Claim Name	County Recorder			Twncshp	Range	Section
			Fee # / Doc ID #	Book	Page			
70	AMC374438	SB 72	20061940440, 20062500760	12905; 12961	1542; 4754	12S	8E	7
71	AMC374439	SB 73	20061940441, 20062500761	12905; 12961	1544; 4755	12S	8E	7
72	AMC374440	SB 74	20061940442, 20062500762	12905; 12961	1546; 4756	12S	8E	7
73	AMC374441	SB 75	20061940443, 20062500763	12905; 12961	1548; 4757	12S	8E	7
74	AMC374442	SB 76	20061940444, 20062500764	12905; 12961	1550; 4758	12S	8E	7
75	AMC374443	SB 77	20061940445, 20062500765	12905; 12961	1552; 4759	12S	8E	7,8
76	AMC374444	SB 78	20061940446, 20062500766	12905; 12961	1554; 4760	12S	8E	8
77	AMC374445	SB 79	20061940447, 20062500767	12905; 12961	1556; 4761	12S	8E	8
78	AMC374446	SB 80	20061940448, 20062500768	12905; 12961	1558; 4762	12S	8E	8
79	AMC374447	SB 81	20061940449, 20062500769	12905; 12961	1560; 4763	12S	8E	8
80	AMC374448	SB 82	20061940450, 20062500770	12905; 12961	1562; 4764	12S	8E	8
81	AMC374449	SB 83	20061940451, 20062500771	12905; 12961	1564; 4765	12S	8E	8
82	AMC374450	SB 84	20061940452, 20062500772	12905; 12961	1566; 4766	12S	8E	7
83	AMC374451	SB 85	20061940453, 20062500773	12905; 12961	1568; 4767	12S	8E	7
84	AMC374452	SB 86	20061940454, 20062500774	12905; 12961	1570; 4768	12S	8E	7
85	AMC374453	SB 87	20061940455, 20062500775	12905; 12961	1572; 4769	12S	8E	7
86	AMC374454	SB 88	20061940456, 20062500776	12905; 12961	1574; 4770	12S	8E	7
87	AMC374455	SB 89	20061940457, 20062500777	12905; 12961	1576; 4771	12S	8E	7
88	AMC374456	SB 90	20061940458, 20062500778	12905; 12961	1578; 4772	12S	8E	7
89	AMC374457	SB 91	20061940459, 20062500779	12905; 12961	1580; 4773	12S	8E	7
90	AMC374458	SB 92	20061940460, 20062500780	12905; 12961	1582; 4774	12S	8E	7,8
91	AMC374459	SB 93	20061940461, 20062500781	12905; 12961	1584; 4775	12S	8E	8

2018 AUG 20 P 12:50
 PHOENIX, ARIZONA

RECEIVED
 BLM AZ STATE OFFICE

Federal Unpatented Claims

Project: Silver Bell

Pima
Arizona

Line No.	BLM Serial No.	Claim Name	County Recorder			Twncshp	Range	Section
			Fee # / Doc ID #	Book	Page			
92	AMC374460	SB 94	20061940462, 20062500782	12905; 12961	1586; 4776	12S	8E	8
93	AMC374461	SB 95	20061940463, 20062500783	12905; 12961	1588; 4777	12S	8E	8
94	AMC374462	SB 96	20061940464, 20062500784	12905; 12961	1590; 4778	12S	8E	8
95	AMC374463	SB 97	20061940465, 20062500785	12905; 12961	1592; 4779	12S	8E	8
96	AMC379989	SB 98	20070410581	13002	4090	12S	8E	8
97	AMC379990	SB 99	20070410582	13002	4092	12S	8E	8
98	AMC379991	SB 100	20070410583	13002	4094	12S	8E	8
99	AMC379992	SB 101	20070410584	13002	4096	12S	8E	8,9
100	AMC379993	SB 102	20070410585	13002	4098	12S	8E	8
101	AMC379994	SB 103	20070410586	13002	4100	12S	8E	8
102	AMC379995	SB 104	20070410587	13002	4102	12S	8E	8
103	AMC379996	SB 105	20070410588	13002	4104	12S	8E	8,9
104	AMC379997	SB 106	20070410589	13002	4106	12S	8E	8
105	AMC379998	SB 107	20070410590	13002	4108	12S	8E	8
106	AMC379999	SB 108	20070410591	13002	4110	12S	8E	8
107	AMC380000	SB 109	20070410592	13002	4112	12S	8E	8
108	AMC380001	SB 110	20070410593	13002	4114	12S	8E	8
109	AMC380002	SB 111	20070410594	13002	4116	12S	8E	8
110	AMC380003	SB 112	20070410595	13002	4118	12S	8E	8
111	AMC380004	SB 113	20070410596	13002	4120	12S	8E	7,18
112	AMC380005	SB 114	20070410597	13002	4122	12S	8E	7,18
113	AMC380006	SB 115	20070410598	13002	4124	12S	8E	7,18
114	AMC380007	SB 116	20070410599	13002	4126	12S	8E	7,18
115	AMC380008	SB 117	20070410600	13002	4128	12S	8E	7,18
116	AMC380009	SB 118	20070410601	13002	4130	12S	8E	7,18
117	AMC380010	SB 119	20070410602	13002	4132	12S	8E	7,8,17,18
118	AMC380011	SB 120	20070410603	13002	4134	12S	8E	8,17
119	AMC380012	SB 121	20070410604	13002	4136	12S	8E	8,17
120	AMC380013	SB 122	20070410605	13002	4138	12S	8E	8,17
121	AMC380014	SB 123	20070410606	13002	4140	12S	8E	8,17
122	AMC380015	SB 124	20070410607	13002	4142	12S	8E	8,17
123	AMC380016	SB 125	20070410608	13002	4144	12S	8E	8,17
124	AMC380017	SB 126	20070410609	13002	4146	12S	8E	8,17
125	AMC380018	SB 127	20070410610	13002	4148	12S	8E	8,17
126	AMC380019	SB 128	20070410611	13002	4150	12S	8E	8,9,16,17
127	AMC380020	SB 129	20070410612	13002	4152	12S	8E	18
128	AMC380021	SB 130	20070410613	13002	4154	12S	8E	18
129	AMC380022	SB 131	20070410614	13002	4156	12S	8E	18

PROENX, ARIZONA
 2018 AUG 20 P 12: 51
 BLM REC'D
 7/18/18

Federal Unpatented Claims

Project: Silver Bell

Pima
Arizona

Line No.	BLM Serial No.	Claim Name	County Recorder			Twncshp	Range	Section
			Fee # / Doc ID #	Book	Page			
130	AMC380023	SB 132	20070410615	13002	4158	12S	8E	18
131	AMC380024	SB 133	20070410616	13002	4160	12S	8E	18
132	AMC380025	SB 134	20070410617	13002	4162	12S	8E	18
133	AMC380026	SB 135	20070410618	13002	4164	12S	8E	18
134	AMC380027	SB 136	20070410619	13002	4166	12S	8E	18
135	AMC380028	SB 137	20070410620	13002	4168	12S	8E	18
136	AMC380029	SB 138	20070410621	13002	4170	12S	8E	17,18
137	AMC380030	SB 139	20070410622	13002	4172	12S	8E	17
138	AMC380031	SB 140	20070410623	13002	4174	12S	8E	17
139	AMC380032	SB 141	20070410624	13002	4176	12S	8E	17
140	AMC380033	SB 142	20070410625	13002	4178	12S	8E	17
141	AMC380034	SB 143	20070410626	13002	4180	12S	8E	17
142	AMC380035	SB 144	20070410627	13002	4182	12S	8E	17
143	AMC380036	SB 145	20070410628	13002	4184	12S	8E	17
144	AMC380037	SB 146	20070410629	13002	4186	12S	8E	17
145	AMC380038	SB 147	20070410630	13002	4188	12S	8E	16,17
146	AMC383484	SB 148	20071111152	13072	5873	12S	8E	9
147	AMC383485	SB 149	20071111153	13072	5875	12S	8E	9
148	AMC383487	SB 151	20071111155	13072	5879	12S	8E	9
149	AMC383488	SB 152	20071111156	13072	5881	12S	8E	9
150	AMC383489	SB 153	20071111157	13072	5883	12S	8E	9
151	AMC383490	SB 154	20071111158	13072	5885	12S	8E	9
152	AMC383491	SB 155	20071111159	13072	5887	12S	8E	9
153	AMC383493	SB 157	20071111161	13072	5891	12S	8E	9
154	AMC383494	SB 158	20071111162	13072	5893	12S	8E	9,10
155	AMC383495	SB 159	20071111163, 20080040970, 20133040925	13072; 13216	5895; 3269	12S	8E	10
156	AMC383496	SB 160	20071111164, 20080040971, 20133040926	13072; 13216	5897; 3271	12S	8E	10
157	AMC383497	SB 161	20071111165	13072	5899	12S	8E	9
158	AMC383498	SB 162	20071111166	13072	5901	12S	8E	9
159	AMC383499	SB 163	20071111167	13072	5903	12S	8E	9
160	AMC383500	SB 164	20071111168	13072	5905	12S	8E	9
161	AMC383501	SB 165	20071111169	13072	5907	12S	8E	9
162	AMC383502	SB 166	20071111170	13072	5909	12S	8E	9
163	AMC383503	SB 167	20071111171	13072	5911	12S	8E	9
164	AMC383504	SB 168	20071111172	13072	5913	12S	8E	9
165	AMC383505	SB 169	20071111173	13072	5915	12S	8E	9,10
166	AMC383506	SB 170	20071111174	13072	5917	12S	8E	10
167	AMC383507	SB 171	20071111175	13072	5919	12S	8E	10

2018 AUG 20 P 12:51
 PHOENIX, ARIZONA
 RECEIVED
 BLM AZ STATE OFFICE

Federal Unpatented Claims

Project: Silver Bell

Pima
Arizona

Line No.	BLM Serial No.	Claim Name	County Recorder			Twshp	Range	Section
			Fee # / Doc ID #	Book	Page			
168	AMC383508	SB 172	20071111176	13072	5921	12S	8E	10
169	AMC383509	SB 173	20071111177	13072	5923	12S	8E	10
170	AMC383510	SB 174	20071111178	13072	5925	12S	8E	10
171	AMC383511	SB 175	20071111179	13072	5927	12S	8E	10,15
172	AMC383512	SB 176	20071111180	13072	5929	12S	8E	10,15
173	AMC383513	SB 177	20071111181	13072	5931	12S	8E	10,15
174	AMC383514	SB 178	20071111182	13072	5933	12S	8E	10,15
175	AMC383515	SB 179	20071111183	13072	5935	12S	8E	10,15
176	AMC383516	SB 180	20071111184	13072	5937	12S	8E	10,15
177	AMC383517	SB 182	20071111185	13072	5939	12S	8E	15
178	AMC383518	SB 183	20071111186	13072	5941	12S	8E	15
179	AMC383519	SB 184	20071111187	13072	5943	12S	8E	15
180	AMC383520	SB 185	20071111188	13072	5945	12S	8E	15
181	AMC383521	SB 186	20071111189	13072	5947	12S	8E	15
182	AMC383522	SB 187	20071111190	13072	5949	12S	8E	15
183	AMC383523	SB 188	20071111191	13072	5951	12S	8E	15
184	AMC383524	SB 189	20071111192	13072	5953	12S	8E	15
185	AMC383525	SB 190	20071111193	13072	5955	12S	8E	15
186	AMC383526	SB 191	20071111194	13072	5957	12S	8E	15

Total Claims 186

RECEIVED
BLM AZ STATE OFFICE
2018 AUG 20 P 12:51
PHOENIX, ARIZONA



Bronco Creek Exploration Inc.
1815 East Winsett Street
Tucson, Arizona 85719-6547

Tel: (520) 624-4153
Fax: (520) 624-4192
www.broncocreek.com

After recording, return to:
Bronco Creek Exploration, Inc.
1815 East Winsett Street
Tucson, AZ 85719-6547

August 6, 2018

Bureau of Land Management
One North Central Avenue, Suite 800
Phoenix, AZ 85004-4427
(602) 417-9200

RECEIVED
BLM AZ STATE OFFICE
2018 AUG 20 P 12:51
PHOENIX, ARIZONA

Re: Maintenance Fee Payment for Lode Claims

Please accept the following 2019 maintenance fee payment documents enclosed on behalf of the claimant, Bronco Creek Exploration, Inc., of 1815 East Winsett Street, Tucson, Arizona 85719:

- Exhibit A- List of 1 mining claims and AMC number to be included in this maintenance fee payment.
- Check # 352/ in the amount of \$155 (\$155.00 x 1 unpatented mining claims located in Santa Cruz County, Arizona)

If there are any questions or problems, please contact me at (520) 624-4153, ccreel@broncocreek.com or at the address above. Thank you very much for your assistance.

Sincerely,

Chris Creel
Land Manager

#4240670

Exhibit A

Federal Unpatented Claims

Project: PAT 17

Santa Cruz
Arizona

Line No.	BLM Serial No.	Claim Name	County Recorder		Townshp	Range	Section
			Fee # /	Doc ID #			
1	AMC451946	PAT 17	2018-05008		23S	16E	5

Total Claims 1

RECEIVED
BLM AZ STAFF OFFICE
2018 AUG 20 P 12:51
PHOENIX, ARIZONA



Bronco Creek Exploration Inc.
1815 East Winsett Street
Tucson, Arizona 85719-6547

Tel: (520) 624-4153
Fax: (520) 624-4192
www.broncocreek.com

After recording, return to:
Bronco Creek Exploration, Inc.
1815 East Winsett Street
Tucson, AZ 85719-6547

August 5, 2018

Bureau of Land Management
One North Central Avenue, Suite 800
Phoenix, AZ 85004-4427
(602) 417-9200

RECEIVED
BLM AZ STATE OFFICE
2018 AUG 20 P 12: 51
PHOENIX, ARIZONA

Re: Maintenance Fee Payment for Lode Claims

Please accept the following 2019 maintenance fee payment documents enclosed on behalf of the claimant, Bronco Creek Exploration, Inc., of 1815 East Winsett Street, Tucson, Arizona 85719:

- Exhibit A- List of 54 mining claims and AMC numbers to be included in this maintenance fee payment.
- Check # 3522 in the amount of \$8,370 (\$155.00 x 54 unpatented mining claims located in La Paz County, Arizona)

If there are any questions or problems, please contact me at (520) 624-4153, cCreel@broncocreek.com or at the address above. Thank you very much for your assistance.

Sincerely,

Chris Creel
Land Manager

4240670

Exhibit A

Federal Unpatented Claims

Project: Aguila de Cobre

La Paz
Arizona

Line No.	BLM Serial No.	Claim Name	County Recorder		Township	Range	Section
			Fee # /	Doc ID #			
1	AMC430099	AC 21	2014-03934		2N	11W	14
2	AMC430100	AC 22	2014-03935		2N	11W	14
3	AMC430101	AC 23	2014-03936		2N	11W	14
4	AMC430102	AC 24	2014-03937		2N	11W	14
5	AMC430103	AC 25	2014-03938		2N	11W	13,14
6	AMC430104	AC 26	2014-03939		2N	11W	14
7	AMC430105	AC 27	2014-03940		2N	11W	14,23
8	AMC430106	AC 28	2014-03941		2N	11W	14,23
9	AMC430107	AC 29	2014-03942		2N	11W	14,23
10	AMC430108	AC 30	2014-03943		2N	11W	14,23
11	AMC430109	AC 31	2014-03944		2N	11W	14,23
12	AMC430110	AC 32	2014-03945		2N	11W	14,23
13	AMC430111	AC 33	2014-03946		2N	11W	23
14	AMC430112	AC 34	2014-03947		2N	11W	23
15	AMC430113	AC 35	2014-03948		2N	11W	23
16	AMC430114	AC 36	2014-03949		2N	11W	22,23
17	AMC430115	AC 37	2014-03950		2N	11W	23
18	AMC430116	AC 38	2014-03951		2N	11W	23
19	AMC430117	AC 39	2014-03952		2N	11W	23
20	AMC430118	AC 40	2014-03953		2N	11W	23
21	AMC434176	CE176	2015-03544		2N	11W	14
22	AMC434177	CE177	2015-03545		2N	11W	14
23	AMC434178	CE178	2015-03546		2N	11W	14
24	AMC434179	CE179	2015-03547		2N	11W	14
25	AMC434180	CE180	2015-03548		2N	11W	13,14
26	AMC434181	CE181	2015-03549		2N	11W	13,14
27	AMC434182	CE182	2015-03550		2N	11W	13
28	AMC434183	CE183	2015-03551		2N	11W	13
29	AMC434184	CE184	2015-03552		2N	11W	13
30	AMC434219	CE219	2015-03587		2N	11W	14
31	AMC434220	CE220	2015-03588		2N	11W	13,14,23
32	AMC434221	CE221	2015-03589		2N	11W	13,14,23,24
33	AMC434222	CE222	2015-03590		2N	11W	13,24
34	AMC434257	CE257	2015-03625		2N	11W	14
35	AMC434258	CE258	2015-03626		2N	11W	14,23
36	AMC434259	CE259	2015-03627		2N	11W	23,24
37	AMC434260	CE260	2015-03628		2N	11W	23,24
38	AMC434295	CE295	2015-03663		2N	11W	14,15,22,23
39	AMC434296	CE296	2015-03664		2N	11W	23
40	AMC434297	CE297	2015-03665		2N	11W	23

PHOENIX, ARIZONA

RECEIVED
BLM AZ STATE OFFICE

Federal Unpatented Claims

Project: Aguila de Cobre

La Paz
Arizona

Line No.	BLM Serial No.	Claim Name	County Recorder		Twنشp	Range	Section
			Fee # / Doc ID #				
41	AMC434298	CE298	2015-03666		2N	11W	23
42	AMC434326	CE326	2015-03694		2N	11W	22,23
43	AMC434327	CE327	2015-03695		2N	11W	23
44	AMC434328	CE328	2015-03696		2N	11W	23
45	AMC434329	CE329	2015-03697		2N	11W	23
46	AMC434359	CE359	2015-03727		2N	11W	22
47	AMC434360	CE360	2015-03728		2N	11W	22,23
48	AMC434361	CE361	2015-03729		2N	11W	22,23
49	AMC434362	CE362	2015-03730		2N	11W	22,23
50	AMC434363	CE363	2015-03731		2N	11W	23
51	AMC434364	CE364	2015-03732		2N	11W	23
52	AMC434365	CE365	2015-03733		2N	11W	23
53	AMC434366	CE366	2015-03734		2N	11W	23,26
54	AMC434367	CE367	2015-03735		2N	11W	23,26

Total Claims 54

RECEIVED
BLM AT STAFF OFFICE
2018 AUG 20 P 12:52
PHOENIX, ARIZONA

United States Department of the Interior
Bureau of Land Management
 DIV OF LANDS, MINRLS & ENERGY
 ONE N CENTRAL AVE
 PHOENIX, AZ 85004 -4427
 Phone: 602-417-9200

Receipt

No: 4240670

Transaction #: 4356081	
Date of Transaction: 08/21/2018	
CUSTOMER:	
BRONCO CREEK EXPLORATION INC. 1815 E WINSETT ST TUCSON, AZ 85719-6547 US	

LINE #	QTY	DESCRIPTION	REMARKS	UNIT PRICE	TOTAL
1	1.00	LOCATABLE MINERALS / MINING CLAIMS-NOT NEW-UNADJUD, ONE AUTH NO. ONLY / MINING CLAIM MONEY RECEIVED CASES: AMC426866/\$223975.00	MAINT 2019/1445	- n/a -	223975.00
TOTAL:					\$223,975.00

PAYMENT INFORMATION					
1	AMOUNT:	4185.00	POSTMARKED:	N/A	
	TYPE:	CHECK	RECEIVED:	08/20/2018	
	CHECK NO:	3519			
	NAME:	BRONCO CREEK EXPLORATION INC. 1815 E WINSETT ST TUCSON AZ 85719-6547 US			
2	AMOUNT:	28830.00	POSTMARKED:	N/A	
	TYPE:	CHECK	RECEIVED:	08/20/2018	
	CHECK NO:	3520			
	NAME:	BRONCO CREEK EXPLORATION INC. 1815 E WINSETT ST TUCSON AZ 85719-6547 US			
3	AMOUNT:	155.00	POSTMARKED:	N/A	
	TYPE:	CHECK	RECEIVED:	08/20/2018	
	CHECK NO:	3521			
	NAME:				

		BRONCO CREEK EXPLORATION INC. 1815 E WINSETT ST TUCSON AZ 85719-6547 US	
4	AMOUNT:	8370.00	POSTMARKED: N/A
	TYPE:	CHECK	RECEIVED: 08/20/2018
	CHECK NO:	3522	
	NAME:	BRONCO CREEK EXPLORATION INC. 1815 E WINSETT ST TUCSON AZ 85719-6547 US	
5	AMOUNT:	18910.00	POSTMARKED: N/A
	TYPE:	CHECK	RECEIVED: 08/20/2018
	CHECK NO:	3523	
	NAME:	BRONCO CREEK EXPLORATION INC. 1815 E WINSETT ST TUCSON AZ 85719-6547 US	
6	AMOUNT:	24800.00	POSTMARKED: N/A
	TYPE:	CHECK	RECEIVED: 08/20/2018
	CHECK NO:	3524	
	NAME:	BRONCO CREEK EXPLORATION INC. 1815 E WINSETT ST TUCSON AZ 85719-6547 US	
7	AMOUNT:	23405.00	POSTMARKED: N/A
	TYPE:	CHECK	RECEIVED: 08/20/2018
	CHECK NO:	3525	
	NAME:	BRONCO CREEK EXPLORATION INC. 1815 E WINSETT ST TUCSON AZ 85719-6547 US	
8	AMOUNT:	47275.00	POSTMARKED: N/A
	TYPE:	CHECK	RECEIVED: 08/20/2018
	CHECK NO:	3526	
	NAME:	BRONCO CREEK EXPLORATION INC. 1815 E WINSETT ST TUCSON AZ 85719-6547 US	
9	AMOUNT:	29760.00	POSTMARKED: N/A
	TYPE:	CHECK	RECEIVED: 08/20/2018
	CHECK NO:	3527	
	NAME:	BRONCO CREEK EXPLORATION INC. 1815 E WINSETT ST TUCSON AZ 85719-6547 US	
10	AMOUNT:	14725.00	POSTMARKED: N/A
	TYPE:	CHECK	RECEIVED: 08/20/2018
	CHECK NO:	3528	

	NAME:	BRONCO CREEK EXPLORATION INC. 1815 E WINSETT ST TUCSON AZ 85719-6547 US	
11	AMOUNT:	23560.00	POSTMARKED: N/A
	TYPE:	CHECK	RECEIVED: 08/20/2018
	CHECK NO:	3529	
	NAME:	BRONCO CREEK EXPLORATION INC. 1815 E WINSETT ST TUCSON AZ 85719-6547 US	

REMARKS

This receipt was generated by the automated BLM Collections and Billing System and is a paper representation of a portion of the official electronic record contained therein.

Express

earthsmart

RECEIVED
BLM AZ STATE OFFICE
FedEx carbon-neutral
envelope shipping

2018 AUG 20 P 12:19

PHOENIX, ARIZONA

ORIGIN ID: PGR (520) 824-4153
ANDREW FAULKNER
1815 E WINSETT ST
TUCSON, AZ 85719
UNITED STATES US


SHIP DATE: 17AUG18
ACTWT: 0.70 LB
CWD: 6992179/85F01904

BILL THIRD PARTY

TO
BUREAU OF LAND MANAGMENT
ONE NORTH CENTRAL AVENUE
SUITE 800
PHOENIX AZ 85004

(602) 417-9200
THU: PU:

REF: DEPT:



TRK# 7823 596b
0201

MON - 20 AUG 10:30A
PRIORITY OVERNIGHT

XH ZSYA

85004
AZ-US PHX



FORM 1000-2018-08-01

423718

428784

443988

373611

374429

379989

383484

426840

427738

441622

430079

434024

414593

417985

418586

428770

400517

407981

411139

424321

440589

440640

392740

398487

410492

416276

425575

444264

416711





Bronco Creek Exploration Inc.
1815 East Winsett Street
Tucson, Arizona 85719-6547

Tel: (520) 624-4153
Fax: (520) 624-4192
www.broncocreek.com

August 8, 2017

After recording, return to:
Bronco Creek Exploration, Inc.
1815 East Winsett Street
Tucson, AZ 85719-6547

Bureau of Land Management
One North Central Avenue, Suite 800
Phoenix, AZ 85004-4427
(602) 417-9200

RECEIVED
2017 AUG 14 P 2:01
PHOENIX, ARIZONA

Attn: Mining Claims

Please accept the following 2017-2018 maintenance fee payment documentation enclosed on behalf of the claimant, Bronco Creek Exploration, Inc., of 1815 East Winsett Street, Tucson, Arizona 85719:

- Maintenance Fee Payment document form 3830-5
- Exhibit A- List of mining claims and AMC numbers
- Check # 3352 in the amount of \$8,370 for the 2017-2018 maintenance fees required of \$155.00 per claim for the 54 unpatented mining claims located in La Paz County, Arizona.

If there are any questions or problems, please contact me at (520) 624-4153, ccreel@broncocreek.com or at the address above. Thank you very much for your assistance.

Sincerely,

A handwritten signature in black ink, appearing to read "C. Creel".

Chris Creel
Logistics Coordinator

3938511

UNITED STATES
DEPARTMENT OF THE INTERIOR
BUREAU OF LAND MANAGEMENT
**MAINTENANCE FEE PAYMENT FORM FOR
LODE CLAIMS, MILL SITES, AND TUNNEL SITES**

Remitter Name: Bronco Creek Exploration, Inc.

Mailing Address: 1815 E. Winsett St.

City, State, Zip: Tucson, AZ 85719

Check here if this is a change of address.

FOR COUNTY RECORDER'S USE

No. of claims/sites 54
x \$155 per claim/site
Total due BLM \$ 8370

- The maintenance fee may be paid by cash, check, money order, Bureau of Land Management (BLM) Declining Deposit Account, or credit card (VISA, American Express, Discover, or MasterCard). Payments must be remitted to the BLM State Office where your claim or site is recorded and received on or before September 1. If the payment is mailed, the envelope must be postmarked by a bona fide delivery service on or before September 1 and received at the proper BLM State Office within 15 calendar days after the due date. Payments may also be made by telephone using a credit card. A complete listing of BLM State Offices with their addresses and phone numbers can be found at <http://www.blm.gov>.
- The maintenance fee for the following claim(s)/site(s) applies to the assessment year 17-18.

CLAIM/SITE NAME	BLM SERIAL NO.
Please see attached list.	

RECEIVED
 BLM STATE OFFICE
 PHOENIX, ARIZONA
 2017 AUG 14 P 2:07

Use a separate sheet for additional claim/site names, serial numbers, and claimant names and addresses.

Exhibit A

Federal Unpatented Claims

Project: Aguila de Cobre

La Paz
Arizona

Line No.	BLM Serial No.	Claim Name	County Recorder		Township	Range	Section
			Fee # / Doc ID #				
1	AMC430099	AC 21	2014-03934		2N	11W	14
2	AMC430100	AC 22	2014-03935		2N	11W	14
3	AMC430101	AC 23	2014-03936		2N	11W	14
4	AMC430102	AC 24	2014-03937		2N	11W	14
5	AMC430103	AC 25	2014-03938		2N	11W	13,14
6	AMC430104	AC 26	2014-03939		2N	11W	14
7	AMC430105	AC 27	2014-03940		2N	11W	14,23
8	AMC430106	AC 28	2014-03941		2N	11W	14,23
9	AMC430107	AC 29	2014-03942		2N	11W	14,23
10	AMC430108	AC 30	2014-03943		2N	11W	14,23
11	AMC430109	AC 31	2014-03944		2N	11W	14,23
12	AMC430110	AC 32	2014-03945		2N	11W	14,23
13	AMC430111	AC 33	2014-03946		2N	11W	23
14	AMC430112	AC 34	2014-03947		2N	11W	23
15	AMC430113	AC 35	2014-03948		2N	11W	23
16	AMC430114	AC 36	2014-03949		2N	11W	22,23
17	AMC430115	AC 37	2014-03950		2N	11W	23
18	AMC430116	AC 38	2014-03951		2N	11W	23
19	AMC430117	AC 39	2014-03952		2N	11W	23
20	AMC430118	AC 40	2014-03953		2N	11W	23
21	AMC434176	CE176	2015-03544		2N	11W	14
22	AMC434177	CE177	2015-03545		2N	11W	14
23	AMC434178	CE178	2015-03546		2N	11W	14
24	AMC434179	CE179	2015-03547		2N	11W	14
25	AMC434180	CE180	2015-03548		2N	11W	13,14
26	AMC434181	CE181	2015-03549		2N	11W	13,14
27	AMC434182	CE182	2015-03550		2N	11W	13
28	AMC434183	CE183	2015-03551		2N	11W	13
29	AMC434184	CE184	2015-03552		2N	11W	13
30	AMC434219	CE219	2015-03587		2N	11W	14
31	AMC434220	CE220	2015-03588		2N	11W	13,14,23
32	AMC434221	CE221	2015-03589		2N	11W	13,14,23,24
33	AMC434222	CE222	2015-03590		2N	11W	13,24
34	AMC434257	CE257	2015-03625		2N	11W	14
35	AMC434258	CE258	2015-03626		2N	11W	14,23
36	AMC434259	CE259	2015-03627		2N	11W	23,24
37	AMC434260	CE260	2015-03628		2N	11W	23,24
38	AMC434295	CE295	2015-03663		2N	11W	14,15,22,23
39	AMC434296	CE296	2015-03664		2N	11W	23
40	AMC434297	CE297	2015-03665		2N	11W	23

PHOENIX, ARIZONA
 RECEIVED
 BLM ARIZONA OFFICE

Federal Unpatented Claims

Project: Aguila de Cobre

La Paz
Arizona

Line No.	BLM Serial No.	Claim Name	County Recorder	Twنشp	Range	Section
			Fee # / Doc ID #			
41	AMC434298	CE298	2015-03666	2N	11W	23
42	AMC434326	CE326	2015-03694	2N	11W	22,23
43	AMC434327	CE327	2015-03695	2N	11W	23
44	AMC434328	CE328	2015-03696	2N	11W	23
45	AMC434329	CE329	2015-03697	2N	11W	23
46	AMC434359	CE359	2015-03727	2N	11W	22
47	AMC434360	CE360	2015-03728	2N	11W	22,23
48	AMC434361	CE361	2015-03729	2N	11W	22,23
49	AMC434362	CE362	2015-03730	2N	11W	22,23
50	AMC434363	CE363	2015-03731	2N	11W	23
51	AMC434364	CE364	2015-03732	2N	11W	23
52	AMC434365	CE365	2015-03733	2N	11W	23
53	AMC434366	CE366	2015-03734	2N	11W	23,26
54	AMC434367	CE367	2015-03735	2N	11W	23,26

Total Claims 54

RECEIVED
 BLM ATTY GENERAL OFFICE
 2017 AUG 14 P 2:07
 PHOENIX, ARIZONA



Bronco Creek Exploration Inc.
1815 East Winsett Street
Tucson, Arizona 85719-6547

Tel: (520) 624-4153
Fax: (520) 624-4192
www.broncocreek.com

August 8, 2017

After recording, return to:
Bronco Creek Exploration, Inc.
1815 East Winsett Street
Tucson, AZ 85719-6547

Bureau of Land Management
One North Central Avenue, Suite 800
Phoenix, AZ 85004-4427
(602) 417-9200

RECEIVED
PHOENIX, ARIZONA
2017 AUG 14 P 2:08

Attn: Mining Claims

Please accept the following 2017-2018 maintenance fee payment documentation enclosed on behalf of the claimant, Bronco Creek Exploration, Inc., of 1815 East Winsett Street, Tucson, Arizona 85719:

- Maintenance Fee Payment document form 3830-5
- Exhibit A- List of mining claims and AMC numbers
- Check # 3353 in the amount of \$26,195 for the 2017-2018 maintenance fees required of \$155.00 per claim for the 169 unpatented mining claims located in Yavapai County, Arizona.

If there are any questions or problems, please contact me at (520) 624-4153, ccreel@broncocreek.com or at the address above. Thank you very much for your assistance.

Sincerely,

A handwritten signature in black ink, appearing to read "Chris Creel".

Chris Creel
Logistics Coordinator

UNITED STATES
DEPARTMENT OF THE INTERIOR
BUREAU OF LAND MANAGEMENT
**MAINTENANCE FEE PAYMENT FORM FOR
LODE CLAIMS, MILL SITES, AND TUNNEL SITES**

Remitter Name: Bronco Creek Exploration, Inc.

Mailing Address: 1815 E. Winsett St.

City, State, Zip: Tucson, AZ 85719

Check here if this is a change of address.

FOR COUNTY RECORDER'S USE

No. of claims/sites 169
x \$155 per claim/site
Total due BLM \$ 26195

- The maintenance fee may be paid by cash, check, money order, Bureau of Land Management (BLM) Declining Deposit Account, or credit card (VISA, American Express, Discover, or MasterCard). Payments must be remitted to the BLM State Office where your claim or site is recorded and received on or before September 1. If the payment is mailed, the envelope must be postmarked by a bona fide delivery service on or before September 1 and received at the proper BLM State Office within 15 calendar days after the due date. Payments may also be made by telephone using a credit card. A complete listing of BLM State Offices with their addresses and phone numbers can be found at <http://www.blm.gov>.
- The maintenance fee for the following claim(s)/site(s) applies to the assessment year 17-18.

CLAIM/SITE NAME	BLM SERIAL NO.
Please see attached list.	

RECEIVED
 BLM STATE OFFICE
 2017 AUG 14 P 2:08
 PHOENIX, ARIZONA

Use a separate sheet for additional claim/site names, serial numbers, and claimant names and addresses.

Exhibit A

Federal Unpatented Claims

Project: Buckhorn Creek

Yavapai
Arizona

Line No.	BLM Serial No.	Claim Name	County Recorder			Twنشp	Range	Section
			Fee # / Doc ID #	Book	Page			
1	AMC414593	BHC 1A	2012-0016873	4870	782	8N	2W	22
2	AMC414594	BHC 2	2012-0016874, 2012-0016940	4870	783; 849	8N	2W	22
3	AMC414595	BHC 3	2012-0016875, 2012-0016941	4870	784; 850	8N	2W	22
4	AMC414596	BHC 4	2012-0016876, 2012-0016942	4870	785; 851	8N	2W	22
5	AMC414597	BHC 5	2012-0016877, 2012-0016943	4870	786; 852	8N	2W	22
6	AMC414598	BHC 6	2012-0016878, 2012-0016944	4870	787; 853	8N	2W	22
7	AMC414599	BHC 7	2012-0016879, 2012-0016945	4870	788; 854	8N	2W	22
8	AMC414600	BHC 8	2012-0016880, 2012-0016946	4870	789; 855	8N	2W	22
9	AMC414601	BHC 9	2012-0016881, 2012-001647	4870	790; 856	8N	2W	22,23
10	AMC414602	BHC 10A	2012-0016882	4870	791	8N	2W	15,22
11	AMC414603	BHC 11	2012-0016883	4870	792	8N	2W	15,22
12	AMC414604	BHC 12	2012-0016884	4870	793	8N	2W	15,22
13	AMC414605	BHC 13	2012-0016885	4870	794	8N	2W	15,22
14	AMC414606	BHC 14	2012-0016886	4870	795	8N	2W	15,22
15	AMC414607	BHC 15	2012-0016887	4870	796	8N	2W	15,22
16	AMC414608	BHC 16	2012-0016888	4870	797	8N	2W	15,22
17	AMC414609	BHC 17	2012-0016889	4870	798	8N	2W	15,22
18	AMC414610	BHC 18	2012-0016890	4870	799	8N	2W	14,15,22,23
19	AMC414611	BHC 19	2012-0016891	4870	800	8N	2W	15,16
20	AMC414612	BHC 20	2012-0016892	4870	801	8N	2W	15
21	AMC414613	BHC 21	2012-0016893	4870	802	8N	2W	15
22	AMC414614	BHC 22	2012-0016894	4870	803	8N	2W	15
23	AMC414615	BHC 23	2012-0016895	4870	804	8N	2W	15
24	AMC414616	BHC 24	2012-0016896	4870	805	8N	2W	15
25	AMC414617	BHC 25	2012-0016897	4870	806	8N	2W	15
26	AMC414618	BHC 26	2012-0016898	4870	807	8N	2W	15
27	AMC414619	BHC 27	2012-0016899	4870	808	8N	2W	14,15
28	AMC414620	BHC 28	2012-0016900	4870	809	8N	2W	15,16
29	AMC414621	BHC 29	2012-0016901	4870	810	8N	2W	15
30	AMC414622	BHC 30	2012-0016902	4870	811	8N	2W	15
31	AMC414623	BHC 31	2012-0016903	4870	812	8N	2W	15
32	AMC414624	BHC 32	2012-0016904	4870	813	8N	2W	15

2017 AUG 14 P 2:08
 PHOENIX, ARIZONA

BLM
 PHOENIX, ARIZONA

Federal Unpatented Claims

Project: Buckhorn Creek

Yavapai
Arizona

Line No.	BLM Serial No.	Claim Name	County Recorder			Twnshp	Range	Section
			Fee # / Doc ID #	Book	Page			
33	AMC414625	BHC 33	2012-0016905	4870	814	8N	2W	15
34	AMC414626	BHC 34	2012-0016906	4870	815	8N	2W	15
35	AMC414627	BHC 35	2012-0016907	4870	816	8N	2W	15
36	AMC414628	BHC 36	2012-0016908	4870	817	8N	2W	14,15
37	AMC414629	BHC 37	2012-0016909	4870	818	8N	2W	15,16
38	AMC414630	BHC 38	2012-0016910	4870	819	8N	2W	15
39	AMC414631	BHC 39	2012-0016911	4870	820	8N	2W	15
40	AMC414632	BHC 40	2012-0016912	4870	821	8N	2W	15
41	AMC414633	BHC 41	2012-0016913	4870	822	8N	2W	15
42	AMC414634	BHC 42	2012-0016914	4870	823	8N	2W	14,15
43	AMC414635	BHC 43A	2012-0016915	4870	824	8N	2W	23
44	AMC414636	BHC 44	2012-0016916, 2012-0016948	4870	825; 857	8N	2W	23
45	AMC414637	BHC 45	2012-0016917, 2012-0016949	4870	826; 858	8N	2W	23
46	AMC414638	BHC 46	2012-0016918, 2012-0016950	4870	827; 859	8N	2W	23
47	AMC414639	BHC 47	2012-0016919, 2012-0016951	4870	828; 860	8N	2W	23
48	AMC414640	BHC 48	2012-0016920, 2012-0016952	4870	829; 861	8N	2W	23
49	AMC414641	BHC 49A	2012-0016921	4870	830	8N	2W	22,23
50	AMC414642	BHC 50	2012-0016922	4870	831	8N	2W	23
51	AMC414643	BHC 51	2012-0016923	4870	832	8N	2W	23
52	AMC414644	BHC 52	2012-0016924	4870	833	8N	2W	23
53	AMC414645	BHC 53	2012-0016925	4870	834	8N	2W	23
54	AMC414646	BHC 54	2012-0016926	4870	835	8N	2W	23
55	AMC414647	BHC 55	2012-0016927	4870	836	8N	2W	14,15,22,23
56	AMC414648	BHC 56	2012-0016928	4870	837	8N	2W	14,23
57	AMC414649	BHC 57	2012-0016929	4870	838	8N	2W	14,23
58	AMC414650	BHC 58	2012-0016930	4870	839	8N	2W	14,23
59	AMC414651	BHC 59	2012-0016931	4870	840	8N	2W	14,23
60	AMC414652	BHC 60	2012-0016932	4870	841	8N	2W	14,23
61	AMC414653	BHC 61	2012-0016933	4870	842	8N	2W	14,23
62	AMC414654	BHC 62	2012-0016934	4870	843	8N	2W	23
63	AMC414655	BHC 63	2012-0016935	4870	844	8N	2W	23
64	AMC414656	BHC 64	2012-0016936	4870	845	8N	2W	23
65	AMC414657	BHC 65	2012-0016937	4870	846	8N	2W	23
66	AMC414658	BHC 66	2012-0016938	4870	847	8N	2W	23
67	AMC414659	BHC 67A	2012-0016939	4870	848	8N	2W	23
68	AMC417985	BHC 68	2012-0058145	4911	910	8N	2W	22
69	AMC417986	BHC 69	2012-0058146	4911	911	8N	2W	22

2011 AUG 14 P 2:08
 PHOENIX, ARIZONA

Federal Unpatented Claims

Project: Buckhorn Creek

Yavapai
Arizona

Line No.	BLM Serial No.	Claim Name	County Recorder			Township	Range	Section
			Fee # / Doc ID #	Book	Page			
70	AMC417987	BHC 70	2012-0058147	4911	912	8N	2W	22
71	AMC417988	BHC 71	2012-0058148	4911	913	8N	2W	22
72	AMC417989	BHC 72	2012-0058149	4911	914	8N	2W	22
73	AMC417990	BHC 73	2012-0058150	4911	915	8N	2W	22
74	AMC417991	BHC 74	2012-0058151	4911	916	8N	2W	22
75	AMC417992	BHC 75	2012-0058152	4911	917	8N	2W	22
76	AMC417993	BHC 76	2012-0058153	4911	918	8N	2W	22,23
77	AMC417994	BHC 77	2012-0058154	4911	919	8N	2W	22,27
78	AMC417995	BHC 79	2012-0058155	4911	920	8N	2W	22,27
79	AMC417996	BHC 81	2012-0058156	4911	921	8N	2W	22,27
80	AMC417997	BHC 83	2012-0058157	4911	922	8N	2W	22,27
81	AMC417998	BHC 85	2012-0058158	4911	923	8N	2W	22,27
82	AMC417999	BHC 87	2012-0058159	4911	924	8N	2W	22,27
83	AMC418000	BHC 89	2012-0058160	4911	925	8N	2W	22,27
84	AMC418001	BHC 91	2012-0058161	4911	926	8N	2W	22,27
85	AMC418002	BHC 93	2012-0058162	4911	927	8N	2W	22,23,26,27
86	AMC418003	BHC 94	2012-0058163	4911	928	8N	2W	26,27
87	AMC418004	BHC 95	2012-0058164	4911	929	8N	2W	23,26
88	AMC418005	BHC 96	2012-0058165	4911	930	8N	2W	26
89	AMC418006	BHC 97	2012-0058166	4911	931	8N	2W	23,26
90	AMC418007	BHC 98	2012-0058167	4911	932	8N	2W	26
91	AMC418008	BHC 99	2012-0058168	4911	933	8N	2W	23,26
92	AMC418009	BHC 100	2012-0058169	4911	934	8N	2W	26
93	AMC418010	BHC 101	2012-0058170	4911	935	8N	2W	23,26
94	AMC418011	BHC 102	2012-0058171	4911	936	8N	2W	26
95	AMC418012	BHC 103	2012-0058172	4911	937	8N	2W	23,26
96	AMC418013	BHC 104	2012-0058173	4911	938	8N	2W	26
97	AMC418014	BHC 105	2012-0058174	4911	939	8N	2W	23,26
98	AMC418015	BHC 106	2012-0058175	4911	940	8N	2W	26
99	AMC418016	BHC 107	2012-0058176	4911	941	8N	2W	23,26
100	AMC418017	BHC 108	2012-0058177	4911	942	8N	2W	26
101	AMC418018	BHC 109	2012-0058178	4911	943	8N	2W	23,26
102	AMC418019	BHC 110	2012-0058179	4911	944	8N	2W	26
103	AMC418020	BHC 111	2012-0058180	4911	945	8N	2W	23,26
104	AMC418021	BHC 112	2012-0058181	4911	946	8N	2W	26
105	AMC418022	BHC 129	2012-0058182	4911	947	8N	2W	26,27
106	AMC418023	BHC 133	2012-0058184	4911	949	8N	2W	26
107	AMC418024	BHC 135	2012-0058185	4911	950	8N	2W	26
108	AMC418025	BHC 137	2012-0058186	4911	951	8N	2W	26
109	AMC418026	BHC 139	2012-0058187	4911	952	8N	2W	26
110	AMC418027	BHC 141	2012-0058188	4911	953	8N	2W	26

2017 AUG 14 P 2:08
 FEDERAL BUREAU OF LAND MANAGEMENT
 YAVAPAI COUNTY, ARIZONA

Federal Unpatented Claims

Project: Buckhorn Creek

Yavapai
Arizona

Line No.	BLM Serial No.	Claim Name	County Recorder			Twnshp	Range	Section
			Fee # / Doc ID #	Book	Page			
111	AMC418028	BHC 143	2012-0058189	4911	954	8N	2W	26
112	AMC418029	BHC 145	2012-0058190	4911	955	8N	2W	26
113	AMC418030	BHC 147	2012-0058191	4911	956	8N	2W	26
114	AMC418586	BHC 78	2012-0061705	4915	460	8N	2W	27
115	AMC418587	BHC 80	2012-0061706	4915	461	8N	2W	27
116	AMC418588	BHC 82	2012-0061707	4915	462	8N	2W	27
117	AMC418589	BHC 84	2012-0061708	4915	463	8N	2W	27
118	AMC418590	BHC 86	2012-0061709	4915	464	8N	2W	27
119	AMC418591	BHC 88	2012-0061710	4915	465	8N	2W	27
120	AMC418592	BHC 90	2012-0061711	4915	466	8N	2W	27
121	AMC418593	BHC 92	2012-0061712	4915	467	8N	2W	27
122	AMC418594	BHC 113	2012-0061713	4915	468	8N	2W	27
123	AMC418595	BHC 114	2012-0061714	4915	469	8N	2W	27
124	AMC418596	BHC 115	2012-0061715	4915	470	8N	2W	27
125	AMC418597	BHC 116	2012-0061716	4915	471	8N	2W	27
126	AMC418598	BHC 117	2012-0061717	4915	472	8N	2W	27
127	AMC418599	BHC 118	2012-0061718	4915	473	8N	2W	27
128	AMC418600	BHC 119	2012-0061719	4915	474	8N	2W	27
129	AMC418601	BHC 120	2012-0061720	4915	475	8N	2W	27
130	AMC418602	BHC 121	2012-0061721	4915	476	8N	2W	27
131	AMC418603	BHC 122	2012-0061722	4915	477	8N	2W	27
132	AMC418604	BHC 123	2012-0061723	4915	478	8N	2W	27
133	AMC418605	BHC 124	2012-0061724	4915	479	8N	2W	27
134	AMC418606	BHC 125	2012-0061725	4915	480	8N	2W	27
135	AMC418607	BHC 126	2012-0061726	4915	481	8N	2W	27
136	AMC418608	BHC 127	2012-0061727	4915	482	8N	2W	27
137	AMC418609	BHC 128	2012-0061728	4915	483	8N	2W	27
138	AMC418610	BHC 130	2012-0061729	4915	484	8N	2W	26,27
139	AMC418611	BHC 131	2012-0058183	4911	948	8N	2W	26
140	AMC418612	BHC 132	2012-0061730	4915	485	8N	2W	26
141	AMC418613	BHC 134	2012-0061731	4915	486	8N	2W	26
142	AMC418614	BHC 136	2012-0061732	4915	487	8N	2W	26
143	AMC418615	BHC 138	2012-0061733	4915	488	8N	2W	26
144	AMC418616	BHC 140	2012-0061734	4915	489	8N	2W	26
145	AMC418617	BHC 142	2012-0061735	4915	490	8N	2W	26
146	AMC418618	BHC 144	2012-0061736	4915	491	8N	2W	26
147	AMC418619	BHC 146	2012-0061737	4915	492	8N	2W	26
148	AMC418620	BHC 148	2012-0061738	4915	493	8N	2W	26
149	AMC418621	BHC 149	2012-0061739	4915	494	8N	2W	27,34
150	AMC418622	BHC 150	2012-0061740	4915	495	8N	2W	27,34
151	AMC418623	BHC 151	2012-0061741	4915	496	8N	2W	27

RECEIVED
 PHOENIX, ARIZONA
 2012 AUG 14 P 2:08

Federal Unpatented Claims

Project: Buckhorn Creek

Yavapai
Arizona

Line No.	BLM Serial No.	Claim Name	County Recorder			Twnshp	Range	Section
			Fee # / Doc ID #	Book	Page			
152	AMC418624 7	BHC 152	2012-0061742	4915	497	8N	2W	26,27
153	AMC418625	BHC 153	2012-0061743	4915	498	8N	2W	26
154	AMC418626	BHC 154	2012-0061744	4915	499	8N	2W	26
155	AMC418627 /	BHC 155	2012-0061745	4915	500	8N	2W	26
156	AMC428770 7	BHC 156	2014-0031566			8N	2W	21,28
157	AMC428771	BHC 157	2014-0031567			8N	2W	21,22,27,28
158	AMC428772	BHC 158	2014-0031568			8N	2W	28
159	AMC428773	BHC 159	2014-0031569			8N	2W	28
160	AMC428774	BHC 160	2014-0031570			8N	2W	28
161	AMC428775	BHC 161	2014-0031571			8N	2W	27,28
162	AMC428776	BHC 162	2014-0031572			8N	2W	28
163	AMC428777	BHC 163	2014-0031573			8N	2W	28
164	AMC428778	BHC 164	2014-0031574			8N	2W	28
165	AMC428779	BHC 165	2014-0031575			8N	2W	27,28
166	AMC428780	BHC 166	2014-0031576			8N	2W	28
167	AMC428781	BHC 167	2014-0031577			8N	2W	28
168	AMC428782	BHC 168	2014-0031578			8N	2W	28
169	AMC428783 /	BHC 169	2014-0031579			8N	2W	27,28

Total Claims 169

RECEIVED
 BLM
 2017 AUG 14 P 2:08
 TUCSON, ARIZONA



Bronco Creek Exploration Inc.
1815 East Winsett Street
Tucson, Arizona 85719-6547

Tel: (520) 624-4153
Fax: (520) 624-4192
www.broncocreek.com

August 8, 2017

After recording, return to:
Bronco Creek Exploration, Inc.
1815 East Winsett Street
Tucson, AZ 85719-6547

Bureau of Land Management
One North Central Avenue, Suite 800
Phoenix, AZ 85004-4427
(602) 417-9200

Attn: Mining Claims

Please accept the following 2017-2018 maintenance fee payment documentation enclosed on behalf of the claimant, Bronco Creek Exploration, Inc., of 1815 East Winsett Street, Tucson, Arizona 85719:

- Maintenance Fee Payment document form 3830-5
- Exhibit A- List of mining claims and AMC numbers
- Check # 3354 in the amount of \$18,910 for the 2017-2018 maintenance fees required of \$155.00 per claim for the 122 unpatented mining claims located in Yavapai County, Arizona.

If there are any questions or problems, please contact me at (520) 624-4153, ccreel@broncocreek.com or at the address above. Thank you very much for your assistance.

Sincerely,

A handwritten signature in black ink, appearing to read "C. Creel".

Chris Creel
Logistics Coordinator

RECEIVED
2017 AUG 14 P 2:14
BLM PHOENIX

UNITED STATES
DEPARTMENT OF THE INTERIOR
BUREAU OF LAND MANAGEMENT
**MAINTENANCE FEE PAYMENT FORM FOR
LODE CLAIMS, MILL SITES, AND TUNNEL SITES**

Remitter Name: Bronco Creek Exploration, Inc.

Mailing Address: 1815 E. Winsett St.

City, State, Zip: Tucson, AZ 85719

Check here if this is a change of address.

FOR COUNTY RECORDER'S USE

No. of claims/sites 122
x \$155 per claim/site
Total due BLM \$ 18910

- The maintenance fee may be paid by cash, check, money order, Bureau of Land Management (BLM) Declining Deposit Account, or credit card (VISA, American Express, Discover, or MasterCard). Payments must be remitted to the BLM State Office where your claim or site is recorded and received on or before September 1. If the payment is mailed, the envelope must be postmarked by a bona fide delivery service on or before September 1 and received at the proper BLM State Office within 15 calendar days after the due date. Payments may also be made by telephone using a credit card. A complete listing of BLM State Offices with their addresses and phone numbers can be found at <http://www.blm.gov>.
- The maintenance fee for the following claim(s)/site(s) applies to the assessment year 17-18.

CLAIM/SITE NAME	BLM SERIAL NO.
Please see attached list.	

RECEIVED
2017 AUG 14 P 2:14
PHOENIX, ARIZONA

Use a separate sheet for additional claim/site names, serial numbers, and claimant names and addresses.

Exhibit A

Federal Unpatented Claims

Project: Copper Basin

Yavapai
Arizona

Line No.	BLM Serial No.	Claim Name	County Recorder			Township	Range	Section
			Fee # / Doc ID #	Book	Page			
1	AMC400517	CB 5	2010-4395018	4744	441	9N	1W	2,3
2	AMC400518	CB 6	2010-4395019	4744	442	9N	1W	2
3	AMC400519	CB 7	2010-4395020	4744	443	9N	1W	2
4	AMC400520	CB 8	2010-4395021	4744	444	9N	1W	2
5	AMC400521	CB 9	2010-4395022	4744	445	9N	1W	3
6	AMC400522	CB 10	2010-4395023	4744	446	9N	1W	2,3
7	AMC400523	CB 11	2010-4395024	4744	447	9N	1W	2
8	AMC400524	CB 12	2010-4395025	4744	448	9N	1W	2
9	AMC400525	CB 13	2010-4395026	4744	449	9N	1W	2
10	AMC400526	CB 14	2010-4395027	4744	450	9N	1W	3
11	AMC400527	CB 15	2010-4395028	4744	451	9N	1W	2,3
12	AMC400528	CB 16	2010-4395029	4744	452	9N	1W	2
13	AMC400529	CB 17	2010-4395030	4744	453	9N	1W	2
14	AMC400530	CB 18	2010-4392031	4744	454	9N	1W	2
15	AMC400531	CB 19	2010-4392032	4744	455	9N	1W	3,10
16	AMC400532	CB 20	2010-4395033	4744	456	9N	1W	2,3,10,11
17	AMC400533	CB 21	2010-4395034	4744	457	9N	1W	2,11
18	AMC400534	CB 22	2010-4395035	4744	458	9N	1W	2,11
19	AMC400535	CB 23	2010-4395036	4744	459	9N	1W	2,11
20	AMC400536	CB 24	2010-4395037	4744	460	9N	1W	10
21	AMC400537	CB 25	2010-4395038	4744	461	9N	1W	10,11
22	AMC400538	CB 26	2010-4395039	4744	462	9N	1W	11
23	AMC400539	CB 27	2010-4395040	4744	463	9N	1W	11
24	AMC400540	CB 28	2010-4395041	4744	464	9N	1W	11
25	AMC400541	CB 29	2010-4395042	4744	465	9N	1W	10
26	AMC400542	CB 30	2010-4395043	4744	466	9N	1W	10,11
27	AMC400543	CB 31	2010-4395044	4744	467	9N	1W	11
28	AMC400544	CB 32	2010-4395045	4744	468	9N	1W	11
29	AMC400545	CB 33	2010-4395046	4744	469	9N	1W	11
30	AMC400546	CB 34	2010-4395047	4744	470	9N	1W	10
31	AMC400547	CB 35	2010-4395048	4744	471	9N	1W	10,11
32	AMC400548	CB 36	2010-4395049	4744	472	9N	1W	11
33	AMC400549	CB 37	2010-4395050	4744	473	9N	1W	11
34	AMC400550	CB 38	2010-4395051	4744	474	9N	1W	11
35	AMC400551	CB 39	2010-4395052	4744	475	9N	1W	10
36	AMC400552	CB 40	2010-4395053	4744	476	9N	1W	10,11
37	AMC400553	CB 41	2010-4395054	4744	477	9N	1W	11
38	AMC400554	CB 42	2010-4395055	4744	478	9N	1W	11
39	AMC400555	CB 43	2010-4395056	4744	479	9N	1W	11

2017 AUG 14 P 2: 14
 YAVAPAI ARIZONA

Federal Unpatented Claims

Project: Copper Basin

Yavapai
Arizona

Line No.	BLM Serial No.	Claim Name	County Recorder			Township	Range	Section
			Fee # / Doc ID #	Book	Page			
40	AMC400556	CB 44	2010-4395057	4744	480	9N	1W	10
41	AMC400557	CB 45	2010-4395058	4744	481	9N	1W	10,11
42	AMC400558	CB 46	2010-4395059	4744	482	9N	1W	11
43	AMC400559	CB 47	2010-4395060	4744	483	9N	1W	11
44	AMC400560	CB 48	2010-4395061	4744	484	9N	1W	11
45	AMC400561	CB 49	2010-4395062	4744	485	9N	1W	10
46	AMC400562	CB 50	2010-4395063	4744	486	9N	1W	10,11
47	AMC400563	CB 51	2010-4395064	4744	487	9N	1W	11
48	AMC400564	CB 52	2010-4395065	4744	488	9N	1W	11
49	AMC400565	CB 53	2010-4395066	4744	489	9N	1W	11
50	AMC400566	CB 54	2010-4395067	4744	490	9N	1W	10
51	AMC400567	CB 55	2010-4395068	4744	491	9N	1W	10,11
52	AMC400570	CB 58	2010-4395071	4744	494	9N	1W	10
53	AMC400571	CB 59	2010-4395072	4744	495	9N	1W	10,11
54	AMC407981	CB 62	2011-0027882	4813	926	9N	1W	1,2
55	AMC407982	CB 63	2011-0027883	4813	927	9N	1W	1,2
56	AMC407983	CB 64	2011-0027884	4813	928	9N	1W	1,2
57	AMC407984	CB 65	2011-0027885	4813	929	9N	1W	1,2
58	AMC407985	CB 66	2011-0027886	4813	930	9N	1W	1,2
59	AMC407986	CB 67	2011-0027887	4813	931	9N	1W	1,2,11,12
60	AMC407987	CB 68	2011-0027888	4813	932	9N	1W	11,12
61	AMC407988	CB 69	2011-0027889	4813	933	9N	1W	11,12
62	AMC407989	CB 70	2011-0027890	4813	934	9N	1W	11,12
63	AMC407995	CB 76	2011-0027896	4813	940	9N	1W	1
64	AMC407996	CB 77	2011-0027897	4813	941	9N	1W	1
65	AMC407997	CB 78	2011-0027898	4813	942	9N	1W	1
66	AMC407998	CB 79	2011-0027899	4813	943	9N	1W	1,12
67	AMC407999	CB 80	2011-0027900	4813	944	9N	1W	12
68	AMC408000	CB 81	2011-0027901	4813	945	9N	1W	12
69	AMC408007	CB 88	2011-0027908	4813	952	9N	1W	1
70	AMC408008	CB 89	2011-0027909	4813	953	9N	1W	1
71	AMC408009	CB 90	2011-0027910	4813	954	9N	1W	1
72	AMC408010	CB 91	2011-0027911	4813	955	9N	1W	1,12
73	AMC408011	CB 92	2011-0027912	4813	956	9N	1W	12
74	AMC408012	CB 93	2011-0027913	4813	957	9N	1W	12
75	AMC411141	CB 124	2011-0049386	4835	344	9N	1W	3,4
76	AMC411142	CB 125	2011-0049387	4835	345	9N	1W	3
77	AMC411143	CB 126	2011-0049388	4835	346	9N	1W	3,4
78	AMC411144	CB 127	2011-0049389	4835	347	9N	1W	3
79	AMC411145	CB 128	2011-0049390	4835	348	9N	1W	3,4
80	AMC411146	CB 129	2011-0049391	4835	349	9N	1W	3

PHOENIX, ARIZONA
 2011 AUG 14 P 2:14
 RECEIVED
 BLM YAVAPAI OFFICE

Federal Unpatented Claims

Project: Copper Basin

Yavapai
Arizona

Line No.	BLM Serial No.	Claim Name	County Recorder			Twnshp	Range	Section
			Fee # / Doc ID #	Book	Page			
81	AMC411147	CB 130	2011-0049392	4835	350	9N	1W	3,4,9,10
82	AMC411148	CB 131	2011-0049393	4835	351	9N	1W	3,10
83	AMC411149	CB 132	2011-0049394	4835	352	9N	1W	9,10
84	AMC411150	CB 133	2011-0049395	4835	353	9N	1W	10
85	AMC411151	CB 134	2011-0049396	4835	354	9N	1W	9,10
86	AMC411152	CB 135	2011-0049397	4835	355	9N	1W	10
87	AMC411153	CB 136	2011-0049398	4835	356	9N	1W	9,10
88	AMC411154	CB 137	2011-0049399	4835	357	9N	1W	10
89	AMC411155	CB 138	2011-0049400	4835	358	9N	1W	9,10
90	AMC411156	CB 139	2011-0049401	4835	359	9N	1W	10
91	AMC411157	CB 140	2011-0049402	4835	360	9N	1W	9,10
92	AMC411158	CB 141	2011-0049403	4835	361	9N	1W	10
93	AMC411159	CB 142	2011-0049404	4835	362	9N	1W	9,10
94	AMC411160	CB 143	2011-0049405	4835	363	9N	1W	10
95	AMC411161	CB 144	2011-0049406	4835	364	9N	1W	9,10,15,16
96	AMC411163	CB 146	2011-0049408	4835	366	9N	1W	10,15
97	AMC411165	CB 148	2011-0049410	4835	368	9N	1W	10,15
98	AMC411167	CB 150	2011-0049412	4835	370	9N	1W	10,15
99	AMC411169	CB 152	2011-0049414	4835	372	9N	1W	10,15
100	AMC411175	CB 158	2011-0049420	4835	378	9N	1W	10,15
101	AMC411177	CB 160	2011-0049422	4835	380	9N	1W	10,15
102	AMC411179	CB 162	2011-0049424	4835	382	9N	1W	10,15
103	AMC411207	CB 190	2011-0049452	4835	410	9N	1W	3
104	AMC411209	CB 192	2011-0049454	4835	412	9N	1W	3
105	AMC411211	CB 194	2011-0049456	4835	414	9N	1W	3
106	AMC411213	CB 196	2011-0049458	4835	416	9N	1W	3
107	AMC411215	CB 198	2011-0049460	4835	418	9N	1W	3
108	AMC411217	CB 200	2011-0049462	4835	420	9N	1W	2,3
109	AMC411219	CB 202	2011-0049464	4835	422	9N	1W	2
110	AMC411221	CB 204	2011-0049466	4835	424	9N	1W	2
111	AMC411223	CB 206	2011-0049468	4835	426	9N	1W	2
112	AMC411225	CB 208	2011-0049470	4835	428	9N	1W	2
113	AMC411226	CB 209	2011-0049471	4835	429	9N	1W	2
114	AMC411227	CB 210	2011-0049472	4835	430	9N	1W	2
115	AMC411228	CB 211	2011-0049473	4835	431	9N	1W	2
116	AMC411229	CB 212	2011-0049474	4835	432	9N	1W	2
117	AMC411230	CB 213	2011-0049475	4835	433	9N	1W	2
118	AMC411231	CB 214	2011-0049476	4835	434	9N	1W	2
119	AMC411232	CB 215	2011-0049477	4835	435	9N	1W	2
120	AMC411233	CB 216	2011-0049478	4835	436	9N	1W	2

2011 AUG 14 P 2:15
 RECEIVED
 CLERK'S OFFICE
 TUCSON, ARIZONA

Federal Unpatented Claims

Project: Copper Basin

Yavapai
Arizona

Line No.	BLM Serial No.	Claim Name	County Recorder			Townshp	Range	Section
			Fee # / Doc ID #	Book	Page			
121	AMC424333 7	CB 318	2013-0039494, 2013-0041710	4968; 4970	173; 386	9N	1W	9
122	AMC424334 1	CB 319	2013-0039495	4968	174	9N	1W	9

Total Claims 122

RECEIVED
 BLM YAVAPAI OFFICE
 2017 AUG 14 P 2:15
 PHOENIX, ARIZONA



Bronco Creek Exploration Inc.
1815 East Winsett Street
Tucson, Arizona 85719-6547

Tel: (520) 624-4153
Fax: (520) 624-4192
www.broncocreek.com

August 8, 2017

After recording, return to:
Bronco Creek Exploration, Inc.
1815 East Winsett Street
Tucson, AZ 85719-6547

Bureau of Land Management
One North Central Avenue, Suite 800
Phoenix, AZ 85004-4427
(602) 417-9200

Attn: Mining Claims

Please accept the following 2017-2018 maintenance fee payment documentation enclosed on behalf of the claimant, Bronco Creek Exploration, Inc., of 1815 East Winsett Street, Tucson, Arizona 85719:

- Maintenance Fee Payment document form 3830-5
- Exhibit A- List of mining claims and AMC numbers
- Check # 3356 in the amount of \$7,905 for the 2017-2018 maintenance fees required of \$155.00 per claim for the 51 unpatented mining claims located in Mohave County, Arizona.

If there are any questions or problems, please contact me at (520) 624-4153, ccreel@broncocreek.com or at the address above. Thank you very much for your assistance.

Sincerely,

A handwritten signature in black ink, appearing to read "C. Creel".

Chris Creel
Logistics Coordinator

RECEIVED
2017 AUG 14 P 2:13
PHOENIX, ARIZONA

UNITED STATES
DEPARTMENT OF THE INTERIOR
BUREAU OF LAND MANAGEMENT
**MAINTENANCE FEE PAYMENT FORM FOR
LODE CLAIMS, MILL SITES, AND TUNNEL SITES**

Remitter Name: Bronco Creek Exploration, Inc.

Mailing Address: 1815 E. Winsett St.

City, State, Zip: Tucson, AZ 85719

Check here if this is a change of address.

FOR COUNTY RECORDER'S USE

No. of claims/sites 51
x \$155 per claim/site
Total due BLM \$ 7905

1. The maintenance fee may be paid by cash, check, money order, Bureau of Land Management (BLM) Declining Deposit Account, or credit card (VISA, American Express, Discover, or MasterCard). Payments must be remitted to the BLM State Office where your claim or site is recorded and received on or before September 1. If the payment is mailed, the envelope must be postmarked by a bona fide delivery service on or before September 1 and received at the proper BLM State Office within 15 calendar days after the due date. Payments may also be made by telephone using a credit card. A complete listing of BLM State Offices with their addresses and phone numbers can be found at <http://www.blm.gov>.

2. The maintenance fee for the following claim(s)/site(s) applies to the assessment year 17-18.

CLAIM/SITE NAME	BLM SERIAL NO.
Please see attached list.	

RECEIVED
2017 AUG 14 10 13
TUCSON, ARIZONA

Use a separate sheet for additional claim/site names, serial numbers, and claimant names and addresses.

Exhibit A

Federal Unpatented Claims

Project: **Diablo Porphyry**

Mohave
Arizona

Line No.	BLM Serial No.	Claim Name	County Recorder	Townshp	Range	Section
			Fee # / Doc ID #			
1	AMC440589	DC 1	2016-058516	15N	14W	14
2	AMC440590	DC 2	2016-058517	15N	14W	14
3	AMC440591	DC 3	2016-058518	15N	14W	14
4	AMC440592	DC 4	2016-058519	15N	14W	14
5	AMC440593	DC 5	2016-058520	15N	14W	14
6	AMC440594	DC 6	2016-058521	15N	14W	14
7	AMC440595	DC 7	2016-058522	15N	14W	14
8	AMC440596	DC 8	2016-058523	15N	14W	14
9	AMC440597	DC 9	2016-058524	15N	14W	14,23
10	AMC440598	DC 10	2016-058525	15N	14W	23
11	AMC440599	DC 11	2016-058526	15N	14W	23
12	AMC440600	DC 12	2016-058527	15N	14W	14
13	AMC440601	DC 13	2016-058528	15N	14W	14
14	AMC440602	DC 14	2016-058529	15N	14W	14
15	AMC440603	DC 15	2016-058530	15N	14W	14
16	AMC440604	DC 16	2016-058531	15N	14W	14
17	AMC440605	DC 17	2016-058532	15N	14W	14
18	AMC440606	DC 18	2016-058533	15N	14W	14
19	AMC440607	DC 19	2016-058534	15N	14W	14
20	AMC440608	DC 20	2016-058535	15N	14W	14,23
21	AMC440609	DC 21	2016-058536	15N	14W	23
22	AMC440610	DC 22	2016-058537	15N	14W	23
23	AMC440611	DC 23	2016-058538	15N	14W	14
24	AMC440612	DC 24	2016-058539	15N	14W	14
25	AMC440613	DC 25	2016-058540	15N	14W	14
26	AMC440614	DC 26	2016-058541	15N	14W	14
27	AMC440615	DC 27	2016-058542	15N	14W	14
28	AMC440616	DC 28	2016-058543	15N	14W	14
29	AMC440617	DC 29	2016-058544	15N	14W	14
30	AMC440618	DC 30	2016-058545	15N	14W	14
31	AMC440619	DC 31	2016-058546	15N	14W	14,23
32	AMC440620	DC 32	2016-058547	15N	14W	23
33	AMC440621	DC 33	2016-058548	15N	14W	23
34	AMC440622	DC 34	2016-058549	15N	14W	11,12,13,14
35	AMC440623	DC 35	2016-058550	15N	14W	13,14
36	AMC440624	DC 36	2016-058551	15N	14W	13,14
37	AMC440625	DC 37	2016-058552	15N	14W	13,14
38	AMC440626	DC 38	2016-058553	15N	14W	13,14
39	AMC440627	DC 39	2016-058554	15N	14W	13,14
40	AMC440628	DC 40	2016-058555	15N	14W	13,14

2017 AUG 14 P 2:14
 PHOENIX, ARIZONA

BLM ARIZONA
 11,12,13,14
 13,14
 13,14
 13,14
 13,14

Federal Unpatented Claims

Project: Diablo Porphyry

Mohave
Arizona

Line No.	BLM Serial No.	Claim Name	County Recorder	Townshp	Range	Section
			Fee # / Doc ID #			
41	AMC440629	DC 41	2016-058556	15N	14W	13,14
42	AMC440630	DC 42	2016-058557	15N	14W	13,14,23,24
43	AMC440631	DC 43	2016-058558	15N	14W	23,24
44	AMC440632	DC 44	2016-058559	15N	14W	23,24
45	AMC440633	DC 49	2016-058560	15N	14W	13
46	AMC440634	DC 50	2016-058561	15N	14W	13
47	AMC440635	DC 51	2016-058562	15N	14W	13
48	AMC440636	DC 52	2016-058563	15N	14W	13
49	AMC440637	DC 53	2016-058564	15N	14W	13,24
50	AMC440638	DC 54	2016-058565	15N	14W	24
51	AMC440639	DC 55	2016-058566	15N	14W	24

Total Claims 51

RECEIVED
BLM & FOREST OFFICE
2017 AUG 14 P 2:14
PHOENIX, ARIZONA



Bronco Creek Exploration Inc.
1815 East Winsett Street
Tucson, Arizona 85719-6547

Tel: (520) 624-4153
Fax: (520) 624-4192
www.broncocreek.com

August 8, 2017

After recording, return to:
Bronco Creek Exploration, Inc.
1815 East Winsett Street
Tucson, AZ 85719-6547

RECEIVED
BLM
2017 AUG 14 PM 2:13
PHOENIX, ARIZONA

Bureau of Land Management
One North Central Avenue, Suite 800
Phoenix, AZ 85004-4427
(602) 417-9200

Attn: Mining Claims

Please accept the following 2017-2018 maintenance fee payment documentation enclosed on behalf of the claimant, Bronco Creek Exploration, Inc., of 1815 East Winsett Street, Tucson, Arizona 85719:

- Maintenance Fee Payment document form 3830-5
- Exhibit A- List of mining claims and AMC numbers
- Check # 3359 in the amount of \$10,850 for the 2017-2018 maintenance fees required of \$155.00 per claim for the 70 unpatented mining claims located in Mohave County, Arizona.

If there are any questions or problems, please contact me at (520) 624-4153, ccreel@broncocreek.com or at the address above. Thank you very much for your assistance.

Sincerely,

A handwritten signature in black ink, appearing to read "Chris Creel".

Chris Creel
Logistics Coordinator

UNITED STATES
DEPARTMENT OF THE INTERIOR
BUREAU OF LAND MANAGEMENT
**MAINTENANCE FEE PAYMENT FORM FOR
LODE CLAIMS, MILL SITES, AND TUNNEL SITES**

Remitter Name: Bronco Creek Exploration, Inc.

Mailing Address: 1815 E. Winsett St.

City, State, Zip: Tucson, AZ 85719

Check here if this is a change of address.

FOR COUNTY RECORDER'S USE

No. of claims/sites 70
x \$155 per claim/site
Total due BLM \$ 10850

- The maintenance fee may be paid by cash, check, money order, Bureau of Land Management (BLM) Declining Deposit Account, or credit card (VISA, American Express, Discover, or MasterCard). Payments must be remitted to the BLM State Office where your claim or site is recorded and received on or before September 1. If the payment is mailed, the envelope must be postmarked by a bona fide delivery service on or before September 1 and received at the proper BLM State Office within 15 calendar days after the due date. Payments may also be made by telephone using a credit card. A complete listing of BLM State Offices with their addresses and phone numbers can be found at <http://www.blm.gov>.
- The maintenance fee for the following claim(s)/site(s) applies to the assessment year 17-18.

CLAIM/SITE NAME	BLM SERIAL NO.
Please see attached list.	

RECEIVED
 2017 AUG 14 P 2:13
 TUCSON, ARIZONA

Use a separate sheet for additional claim/site names, serial numbers, and claimant names and addresses.

Exhibit A

Federal Unpatented Claims

Project: Greenwood Peak

Mohave
Arizona

Line No.	BLM Serial No.	Claim Name	County Recorder	Township	Range	Section
			Fee # / Doc ID #			
1	AMC440640	GP 1	2016-058567	13N	12W	1,2,11,12
2	AMC440641	GP 2	2016-058568	13N	12W	1,2
3	AMC440642	GP 3	2016-058569	13N	12W	1,2
4	AMC440643	GP 4	2016-058570	13N	12W	1,2
5	AMC440644	GP 5	2016-058571	13N	12W	1,2
6	AMC440645	GP 6	2016-058572	13N	12W	1,2
7	AMC440646	GP 7	2016-058573	13N	12W	1,2
8	AMC440647	GP 8	2016-058574	13N	12W	1,2
9	AMC440648	GP 9	2016-058575	13N,14N	12W;12W	1,2;36
10	AMC440649	GP 10	2016-058576	13N	12W	1,12
11	AMC440650	GP 11	2016-058577	13N	12W	1
12	AMC440651	GP 12	2016-058578	13N	12W	1
13	AMC440652	GP 13	2016-058579	13N	12W	1
14	AMC440653	GP 14	2016-058580	13N	12W	1
15	AMC440654	GP 15	2016-058581	13N	12W	1
16	AMC440655	GP 16	2016-058582	13N	12W	1
17	AMC440656	GP 17	2016-058583	13N	12W	1
18	AMC440657	GP 18	2016-058584	13N,14N	12W;12W	1;36
19	AMC440658	GP 19	2016-058585	13N	12W	1,12
20	AMC440659	GP 20	2016-058586	13N	12W	1
21	AMC440660	GP 21	2016-058587	13N	12W	1
22	AMC440661	GP 22	2016-058588	13N	12W	1
23	AMC440662	GP 23	2016-058589	13N	12W	1
24	AMC440663	GP 24	2016-058590	13N	12W	1
25	AMC440664	GP 25	2016-058591	13N	12W	1
26	AMC440665	GP 26	2016-058592	13N	12W	1
27	AMC440666	GP 27	2016-058593	13N,14N	12W;12W	1;36
28	AMC440667	GP 28	2016-058594	13N	11W,12W	6;1
29	AMC440668	GP 29	2016-058595	13N	11W,12W	6;1
30	AMC440669	GP 30	2016-058596	13N	11W,12W	6;1
31	AMC440670	GP 31	2016-058597	13N	11W,12W	6;1
32	AMC440671	GP 32	2016-058598	13N	11W,12W	6;1
33	AMC440672	GP 33	2016-058599	13N	11W,12W	6;1
34	AMC440673	GP 34	2016-058600	13N	11W,12W	6;1
35	AMC440674	GP 35	2016-058601	13N	11W,12W	6;1
36	AMC440675	GP 36	2016-058602	13N,14N	11W,12W;12W	6;1;36
37	AMC440676	GP 37	2016-058603	13N,14N	11W	6;31
38	AMC440677	GP 38	2016-058604	13N	11W	6
39	AMC440678	GP 39	2016-058605	13N	11W	6
40	AMC440679	GP 40	2016-058606	13N	11W	6

Federal Unpatented Claims

Project: Greenwood Peak

Mohave
Arizona

Line No.	BLM Serial No.	Claim Name	County Recorder	Townshp	Range	Section
			Fee # / Doc ID #			
41	AMC440680	GP 41	2016-058607	13N	11W	6
42	AMC440681	GP 42	2016-058608	13N	11W	6
43	AMC440682	GP 43	2016-058609	13N	11W	6
44	AMC440683	GP 44	2016-058610	13N	11W	6
45	AMC440684	GP 45	2016-058611	13N	11W	6
46	AMC440685	GP 46	2016-058612	13N	11W	6
47	AMC440686	GP 47	2016-058613	13N,14N	11W	6;31
48	AMC440687	GP 48	2016-058614	14N	11W	31
49	AMC440688	GP 49	2016-058615	13N	11W	6
50	AMC440689	GP 50	2016-058616	13N	11W	6
51	AMC440690	GP 51	2016-058617	13N	11W	6
52	AMC440691	GP 52	2016-058618	13N	11W	6
53	AMC440692	GP 53	2016-058619	13N	11W	6
54	AMC440693	GP 54	2016-058620	13N	11W	6
55	AMC440694	GP 55	2016-058621	13N	11W	6
56	AMC440695	GP 56	2016-058622	13N	11W	6
57	AMC440696	GP 57	2016-058623	13N,14N	11W	6;31
58	AMC440697	GP 58	2016-058624	13N,14N	11W	6;31
59	AMC440698	GP 59	2016-058625	14N	11W	31
60	AMC440699	GP 60	2016-058626	13N	11W	5,6
61	AMC440700	GP 61	2016-058627	13N	11W	5,6
62	AMC440701	GP 62	2016-058628	13N	11W	5,6
63	AMC440702	GP 63	2016-058629	13N	11W	5,6
64	AMC440703	GP 64	2016-058630	13N	11W	5,6
65	AMC440704	GP 65	2016-058631	13N	11W	5,6
66	AMC440705	GP 66	2016-058632	13N	11W	5,6
67	AMC440706	GP 67	2016-058633	13N	11W	5,6
68	AMC440707	GP 68	2016-058634	13N,14N	11W	5,6;31,32
69	AMC440708	GP 69	2016-058635	13N,14N	11W	31,32
70	AMC440709	GP 70	2016-058636	14N	11W	31,32

Total Claims 70

RECEIVED
 2017 AUG 14 P 2:13
 PHOENIX, ARIZONA



Bronco Creek Exploration Inc.
1815 East Winsett Street
Tucson, Arizona 85719-6547

Tel: (520) 624-4153
Fax: (520) 624-4192
www.broncocreek.com

August 8, 2017

After recording, return to:
Bronco Creek Exploration, Inc.
1815 East Winsett Street
Tucson, AZ 85719-6547

Bureau of Land Management
One North Central Avenue, Suite 800
Phoenix, AZ 85004-4427
(602) 417-9200

Attn: Mining Claims

Please accept the following 2017-2018 maintenance fee payment documentation enclosed on behalf of the claimant, Bronco Creek Exploration, Inc., of 1815 East Winsett Street, Tucson, Arizona 85719:

- Maintenance Fee Payment document form 3830-5
- Exhibit A- List of mining claims and AMC numbers
- Check # 3360 in the amount of \$23,405 for the 2017-2018 maintenance fees required of \$155.00 per claim for the 151 unpatented mining claims located in Gila County, Arizona.

If there are any questions or problems, please contact me at (520) 624-4153, ccreel@broncocreek.com or at the address above. Thank you very much for your assistance.

Sincerely,

A handwritten signature in black ink, appearing to be "C. Creel", written over a horizontal line.

Chris Creel
Logistics Coordinator

RECEIVED
BLM AZ REGIONAL OFFICE
2017 AUG 14 P 2:12
PHOENIX, ARIZONA

UNITED STATES
DEPARTMENT OF THE INTERIOR
BUREAU OF LAND MANAGEMENT
**MAINTENANCE FEE PAYMENT FORM FOR
LODE CLAIMS, MILL SITES, AND TUNNEL SITES**

Remitter Name: Bronco Creek Exploration, Inc.

Mailing Address: 1815 E. Winsett St.

City, State, Zip: Tucson, AZ 85719

Check here if this is a change of address.

FOR COUNTY RECORDER'S USE

No. of claims/sites 151
x \$155 per claim/site
Total due BLM \$ 23405

- The maintenance fee may be paid by cash, check, money order, Bureau of Land Management (BLM) Declining Deposit Account, or credit card (VISA, American Express, Discover, or MasterCard). Payments must be remitted to the BLM State Office where your claim or site is recorded and received on or before September 1. If the payment is mailed, the envelope must be postmarked by a bona fide delivery service on or before September 1 and received at the proper BLM State Office within 15 calendar days after the due date. Payments may also be made by telephone using a credit card. A complete listing of BLM State Offices with their addresses and phone numbers can be found at <http://www.blm.gov>.
- The maintenance fee for the following claim(s)/site(s) applies to the assessment year 17-18.

CLAIM/SITE NAME	BLM SERIAL NO.
Please see attached list.	

Use a separate sheet for additional claim/site names, serial numbers, and claimant names and addresses.

RECEIVED
 EL PASO DISTRICT OFFICE
 2017 AUG 14 10 2: 12
 TUCSON, ARIZONA

Exhibit A

Federal Unpatented Claims

Project: Jasper Canyon

Gila
Arizona

Line No.	BLM Serial No.	Claim Name	County Recorder	Twnshp	Range	Section
			Fee # / Doc ID #			
1	AMC392786	JC 47	2008-007627	2N	15E	29,32
2	AMC392787	JC 48	2008-007628	2N	15E	28,29,32,33
3	AMC392788	JC 49	2008-007629	2N	15E	28,33
4	AMC392789	JC 50	2008-007630	2N	15E	28,33
5	AMC392790	JC 51	2008-007631	2N	15E	28,33
6	AMC392791	JC 52	2008-007632	2N	15E	28,33
7	AMC392792	JC 53	2008-007633	2N	15E	28,33
8	AMC392793	JC 54	2008-007634	2N	15E	28,33
9	AMC392794	JC 55	2008-007635, 2012-007652	2N	15E	28,33
10	AMC392795	JC 56	2008-007636, 2012-007653	2N	15E	28,33
11	AMC392796	JC 57	2008-007637	2N	15E	27,28,33,34
12	AMC392797	JC 58	2008-007638	2N	15E	27,34
13	AMC392798	JC 59	2008-007639	2N	15E	27,34
14	AMC392799	JC 60	2008-007640	2N	15E	27,34
15	AMC392800	JC 61	2008-007641	2N	15E	27,34
16	AMC392801	JC 62	2008-007642	2N	15E	27,34
17	AMC392802	JC 63	2008-007643	2N	15E	32
18	AMC392803	JC 64	2008-007644	2N	15E	32,33
19	AMC392804	JC 65	2008-007645	2N	15E	33
20	AMC392805	JC 66	2008-007646	2N	15E	33
21	AMC392807	JC 68	2008-007648	2N	15E	33
22	AMC392808	JC 69	2008-007649	2N	15E	33
23	AMC392809	JC 70	2008-007650	2N	15E	33
24	AMC392810	JC 71	2008-007651	2N	15E	33
25	AMC392811	JC 72	2008-007652	2N	15E	33
26	AMC392812	JC 73	2008-007653	2N	15E	33,34
27	AMC392813	JC 74	2008-007654	2N	15E	34
28	AMC392814	JC 75	2008-007655	2N	15E	34
29	AMC392815	JC 76	2008-007656	2N	15E	34
30	AMC392816	JC 77	2008-007657	2N	15E	34
31	AMC392817	JC 78	2008-007658	2N	15E	34
32	AMC392818	JC 79	2008-007659	2N	15E	32,33
33	AMC392819	JC 80	2008-007660	2N	15E	32,33
34	AMC392820	JC 81	2008-007661	2N	15E	33,34
35	AMC392821	JC 82	2008-007662	2N	15E	34
36	AMC392822	JC 83	2008-007663	2N	15E	34
37	AMC392823	JC 84	2008-007664	2N	15E	34
38	AMC392824	JC 85	2008-007665	2N	15E	34
39	AMC392826	JC 87	2008-007667	2N	15E	33
40	AMC392827	JC 88	2008-007668	2N	15E	33

2011 AUG 14 P 2:12
 MOENIX, ARIZONA

Federal Unpatented Claims

Project: Jasper Canyon

Gila
Arizona

Line No.	BLM Serial No.	Claim Name	County Recorder	Twنشp	Range	Section
			Fee # / Doc ID #			
41	AMC392828	JC 89	2008-007669	2N	15E	33
42	AMC392829	JC 90	2008-007670	2N	15E	33
43	AMC392830	JC 91	2008-007671	2N	15E	33
44	AMC392831	JC 92	2008-007672	2N	15E	33
45	AMC392832	JC 93	2008-007673	2N	15E	33,34
46	AMC392833	JC 94	2008-007674	2N	15E	34
47	AMC392834	JC 95	2008-007675	2N	15E	34
48	AMC392835	JC 96	2008-007676	2N	15E	34
49	AMC392836	JC 97	2008-007677	2N	15E	34
50	AMC392838	JC 99	2008-007679	1N,2N	15E	4;33
51	AMC392839	JC 100	2008-007680	1N,2N	15E	4;33
52	AMC392840	JC 101	2008-007681	1N,2N	15E	4;33
53	AMC392841	JC 102	2008-007682	1N,2N	15E	4;33
54	AMC392842	JC 103	2008-007683	1N,2N	15E	4;33
55	AMC392855	JC 116	2008-007696	1N	15E	4
56	AMC392856	JC 117	2008-007697	1N	15E	4
57	AMC392857	JC 118	2008-007698	1N	15E	4
58	AMC392871	JC 132	2008-007712	2N	15E	33
59	AMC392872	JC 133	2008-007713	2N	15E	33
60	AMC392873	JC 134	2008-007714	2N	15E	33
61	AMC392874	JC 135	2008-007715	2N	15E	33
62	AMC392875	JC 136	2008-007716	2N	15E	33
63	AMC392876	JC 137	2008-007717	2N	15E	33
64	AMC392877	JC 138	2008-007718	2N	15E	33
65	AMC392878	JC 139	2008-007719	1N	15E	4
66	AMC392888	JC 149	2008-007729	2N	15E	27,34
67	AMC392889	JC 150	2008-007730	2N	15E	27,34
68	AMC392890	JC 151	2008-007731	2N	15E	26,27,34,35
69	AMC392891	JC 152	2008-007732	2N	15E	34
70	AMC392892	JC 153	2008-007733	2N	15E	34
71	AMC392893	JC 154	2008-007734	2N	15E	34,35
72	AMC398522	JC 36	2009-014185	2N	15E	28
73	AMC398523	JC 37	2009-014186	2N	15E	28
74	AMC398524	JC 38	2009-014187	2N	15E	28
75	AMC398525	JC 39	2009-014188	2N	15E	28
76	AMC398526	JC 40	2009-014189	2N	15E	28
77	AMC398527	JC 41	2009-014190	2N	15E	27,28
78	AMC398528	JC 42	2009-014191	2N	15E	27
79	AMC398529	JC 43	2009-014192	2N	15E	27
80	AMC398530	JC 44	2009-014193	2N	15E	27
81	AMC398531	JC 45	2009-014194	2N	15E	27
82	AMC398532	JC 46	2009-014195	2N	15E	27

2017 AUG 14 P 2: 12
 PHOENIX, ARIZONA

RECEIVED
 2017 AUG 14 P 2: 12

Federal Unpatented Claims

Project: Jasper Canyon

Gila
Arizona

Line No.	BLM Serial No.	Claim Name	County Recorder		Townshp	Range	Section
			Fee # /	Doc ID #			
83	AMC398533 7	JC 86		2009-014196	2N	15E	34
84	AMC398534	JC 98		2009-014197	2N	15E	34
85	AMC398535	JC 104		2009-014198	1N,2N	15E	4;33
86	AMC398536	JC 105		2009-014199	1N,2N	15E	3,4;33,34
87	AMC398537 7	JC 106		2009-014200	1N,2N	15E	3;34
88	AMC398559 7	JC 146		2009-014222	2N	15E	27
89	AMC398560	JC 147		2009-014223	2N	15E	27
90	AMC398561 7	JC 148		2009-014224	2N	15E	26,27
91	AMC410492 7	JC 67		2011-009939	2N	15E	33
92	AMC416293 7	JC 18		2012-007671	2N	15E	28
93	AMC416294	JC 19		2012-007672	2N	15E	28
94	AMC416295	JC 20		2012-007673	2N	15E	28
95	AMC416296	JC 21		2012-007674	2N	15E	28
96	AMC416297	JC 22		2012-007675	2N	15E	28
97	AMC416298	JC 23		2012-007676	2N	15E	28
98	AMC416299	JC 24		2012-007677	2N	15E	27,28
99	AMC416300	JC 25		2012-007678	2N	15E	27
100	AMC416301	JC 26		2012-007679	2N	15E	27
101	AMC416302	JC 27		2012-007680	2N	15E	27
102	AMC416303	JC 28		2012-007681	2N	15E	27
103	AMC416304	JC 29		2012-007682	2N	15E	27
104	AMC416305	JC 30		2012-007683	2N	15E	29
105	AMC416306	JC 31		2012-007684	2N	15E	29
106	AMC416307	JC 32		2012-007685	2N	15E	28,29
107	AMC416308	JC 33		2012-007686	2N	15E	28
108	AMC416309	JC 34		2012-007687	2N	15E	28
109	AMC416310	JC 35		2012-007688	2N	15E	28
110	AMC416311	JC 107		2012-007689	1N,2N	15E	3;34
111	AMC416312	JC 108		2012-007690	1N,2N	15E	3;34
112	AMC416313	JC 109		2012-007691	1N,2N	15E	3;34
113	AMC416314	JC 110		2012-007692	1N,2N	15E	3;34
114	AMC416315	JC 111		2012-007693	1N,2N	15E	3;34
115	AMC416316	JC 112		2012-007694	1N,2N	15E	3;34
116	AMC416317	JC 113		2012-007695	1N,2N	15E	2,3;34,35
117	AMC416318	JC 114		2012-007696	1N,2N	15E	2;35
118	AMC416319	JC 115		2012-007697	1N,2N	15E	2;35
119	AMC416320	JC 119		2012-007698	1N	15E	4
120	AMC416321	JC 120		2012-007699	1N	15E	4
121	AMC416322	JC 121		2012-007700	1N	15E	3,4
122	AMC416323	JC 122		2012-007701	1N	15E	3;34
123	AMC416324	JC 123		2012-007702	1N	15E	3;34
124	AMC416325 7	JC 124		2012-007703	1N	15E	3

2017 AUG 14 P 2:12
 TUBENIA ARIZONA
 COUNTY OFFICE

Federal Unpatented Claims

Project: Jasper Canyon

Gila
Arizona

Line No.	BLM Serial No.	Claim Name	County Recorder	Townshp	Range	Section
			Fee # / Doc ID #			
125	AMC416326 7	JC 125	2012-007704	1N	15E	3
126	AMC416327	JC 126	2012-007705	1N	15E	3
127	AMC416328	JC 127	2012-007706	1N	15E	3
128	AMC416329	JC 128	2012-007707	1N	15E	3
129	AMC416330	JC 129	2012-007708	1N	15E	2,3
130	AMC416331	JC 130	2012-007709	1N	15E	2
131	AMC416332 J	JC 131	2012-007710	1N	15E	2
132	AMC416336 7	JC 143	2012-007714	2N	15E	27
133	AMC416337	JC 144	2012-007715	2N	15E	27
134	AMC416338	JC 145	2012-007716	2N	15E	26,27
135	AMC416339	JC 155	2012-007717	2N	15E	34
136	AMC416340	JC 156	2012-007718	2N	15E	34
137	AMC416341	JC 157	2012-007719	2N	15E	34,35
138	AMC416342	JC 158	2012-007720	2N	15E	34
139	AMC416343	JC 159	2012-007721	2N	15E	34
140	AMC416344	JC 160	2012-007722	2N	15E	34,35
141	AMC416345	JC 161	2012-007723	2N	15E	28
142	AMC416346	JC 162	2012-007724	2N	15E	28
143	AMC416347 J	JC 163	2012-007725	1N	15E	2
144	AMC425575 7	JC 301	2013-014346	2N	15E	32
145	AMC425576	JC 302	2013-014347	2N	15E	32
146	AMC425577	JC 303	2013-014348	2N	15E	32
147	AMC425578	JC 304	2013-014349	2N	15E	32
148	AMC425579	JC 305	2013-014350	2N	15E	32
149	AMC425580	JC 306	2013-014351	2N	15E	33
150	AMC425581	JC 307	2013-014352	2N	15E	33
151	AMC425582 J	JC 308	2013-014353	1N	15E	4

Total Claims 151

RECEIVED
 BLM ASSESSMENT OFFICE
 2017 AUG 14 P 2:13
 PHOENIX, ARIZONA



Bronco Creek Exploration Inc.
1815 East Winsett Street
Tucson, Arizona 85719-6547

Tel: (520) 624-4153
Fax: (520) 624-4192
www.broncocreek.com

August 9, 2017

After recording, return to:
Bronco Creek Exploration, Inc.
1815 East Winsett Street
Tucson, AZ 85719-6547

Bureau of Land Management
One North Central Avenue, Suite 800
Phoenix, AZ 85004-4427
(602) 417-9200

RECEIVED
BLM FIELD OFFICE
2017 AUG 14 P 2:08
PHOENIX, ARIZONA

Attn: Mining Claims

Please accept the following 2017-2018 maintenance fee payment documentation enclosed on behalf of the claimant, Bronco Creek Exploration, Inc., of 1815 East Winsett Street, Tucson, Arizona 85719:

- Maintenance Fee Payment document form 3830-5
- Exhibit A- List of mining claims and AMC numbers
- Check # 3361 in the amount of \$47,275 for the 2017-2018 maintenance fees required of \$155.00 per claim for the 305 unpatented mining claims located in Greenlee County, Arizona.

If there are any questions or problems, please contact me at (520) 624-4153, ccreel@broncocreek.com or at the address above. Thank you very much for your assistance.

Sincerely,

A handwritten signature in black ink, appearing to read "Chris Creel".

Chris Creel
Logistics Coordinator

UNITED STATES
DEPARTMENT OF THE INTERIOR
BUREAU OF LAND MANAGEMENT
**MAINTENANCE FEE PAYMENT FORM FOR
LODE CLAIMS, MILL SITES, AND TUNNEL SITES**

Remitter Name: Bronco Creek Exploration, Inc.
 Mailing Address: 1815 E. Winsett St.
 City, State, Zip: Tucson, AZ 85719

Check here if this is a change of address.

FOR COUNTY RECORDER'S USE

No. of claims/sites 305
 x \$155 per claim/site
 Total due BLM \$ 47275

- The maintenance fee may be paid by cash, check, money order, Bureau of Land Management (BLM) Declining Deposit Account, or credit card (VISA, American Express, Discover, or MasterCard). Payments must be remitted to the BLM State Office where your claim or site is recorded and received on or before September 1. If the payment is mailed, the envelope must be postmarked by a bona fide delivery service on or before September 1 and received at the proper BLM State Office within 15 calendar days after the due date. Payments may also be made by telephone using a credit card. A complete listing of BLM State Offices with their addresses and phone numbers can be found at <http://www.blm.gov>.
- The maintenance fee for the following claim(s)/site(s) applies to the assessment year 17-18.

CLAIM/SITE NAME	BLM SERIAL NO.
Please see attached list.	

RECEIVED
 2017 AUG 14 P 2:09
 TUCSON, ARIZONA

Use a separate sheet for additional claim/site names, serial numbers, and claimant names and addresses.

Exhibit A

Federal Unpatented Claims

Project: Midnight Juniper

Greenlee
Arizona

Line No.	BLM Serial No.	Claim Name	County Recorder		Townshp	Range	Section
			Fee # / Doc ID #				
1	AMC444264	MJ 1	2017-00392		3S	28E	1
2	AMC444265	MJ 2	2017-00393		3S	28E	1
3	AMC444266	MJ 3	2017-00394		3S	28E	1
4	AMC444267	MJ 4	2017-00395		3S	28E	1
5	AMC444268	MJ 5	2017-00396		3S	28E	1
6	AMC444269	MJ 6	2017-00397		3S	28E	1
7	AMC444270	MJ 7	2017-00398		3S	28E	1
8	AMC444271	MJ 8	2017-00399		3S	28E	1
9	AMC444272	MJ 9	2017-00400		3S	28E	1
10	AMC444273	MJ 10	2017-00401		3S	28E	1
11	AMC444274	MJ 11	2017-00402		3S	28E	1
12	AMC444275	MJ 12	2017-00403		3S	28E	1
13	AMC444276	MJ 13	2017-00404		3S	28E,29E	1,6
14	AMC444277	MJ 14	2017-00405		3S	29E	6
15	AMC444278	MJ 15	2017-00406		3S	29E	6
16	AMC444279	MJ 16	2017-00407		3S	29E	6
17	AMC444280	MJ 17	2017-00408		3S	29E	6
18	AMC444281	MJ 18	2017-00409		3S	29E	6
19	AMC444282	MJ 19	2017-00410		3S	29E	6
20	AMC444283	MJ 20	2017-00411		3S	29E	6
21	AMC444284	MJ 21	2017-00412		3S	29E	5,6
22	AMC444285	MJ 22	2017-00413		3S	29E	5
23	AMC444286	MJ 23	2017-00414		3S	29E	5
24	AMC444287	MJ 24	2017-00415		3S	29E	5
25	AMC444288	MJ 25	2017-00416		3S	29E	5
26	AMC444289	MJ 30	2017-00417		3S	28E	1
27	AMC444290	MJ 31	2017-00418		3S	28E	1
28	AMC444291	MJ 32	2017-00419		3S	28E	1
29	AMC444292	MJ 33	2017-00420		3S	28E	1
30	AMC444293	MJ 34	2017-00421		3S	28E	1
31	AMC444294	MJ 35	2017-00422		3S	28E	1
32	AMC444295	MJ 36	2017-00423		3S	28E	1
33	AMC444296	MJ 37	2017-00424		3S	28E	1
34	AMC444297	MJ 38	2017-00425		3S	28E	1
35	AMC444298	MJ 39	2017-00426		3S	28E	1
36	AMC444299	MJ 40	2017-00427		3S	28E	1
37	AMC444300	MJ 41	2017-00428		3S	28E,29E	6
38	AMC444301	MJ 42	2017-00429		3S	29E	6
39	AMC444302	MJ 43	2017-00430		3S	29E	6
40	AMC444303	MJ 44	2017-00431		3S	29E	6

2017 AUG 14 PM 2:09
 RECEIVED
 CLERK OF SUPERIOR COURT
 GREENLEE COUNTY, ARIZONA

Federal Unpatented Claims

Project: Midnight Juniper

Greenlee
Arizona

Line No.	BLM Serial No.	Claim Name	County Recorder		Twtnshp	Range	Section
			Fee # / Doc ID #				
41	AMC444304	MJ 45	2017-00432		3S	29E	6
42	AMC444305	MJ 46	2017-00433		3S	29E	6
43	AMC444306	MJ 47	2017-00434		3S	29E	6
44	AMC444307	MJ 48	2017-00435		3S	29E	6
45	AMC444308	MJ 49	2017-00436		3S	29E	6
46	AMC444309	MJ 50	2017-00437		3S	29E	5,6
47	AMC444310	MJ 51	2017-00438		3S	29E	5
48	AMC444311	MJ 52	2017-00439		3S	29E	5
49	AMC444312	MJ 53	2017-00440		3S	29E	5
50	AMC444313	MJ 54	2017-00441		3S	29E	5
51	AMC444314	MJ 59	2017-00442		3S	28E	1
52	AMC444315	MJ 60	2017-00443		3S	28E	1
53	AMC444316	MJ 61	2017-00444		3S	28E	1
54	AMC444317	MJ 62	2017-00445		3S	28E	1
55	AMC444318	MJ 63	2017-00446		3S	28E	1
56	AMC444319	MJ 64	2017-00447		3S	28E	1
57	AMC444320	MJ 65	2017-00448		3S	28E	1
58	AMC444321	MJ 66	2017-00449		3S	28E	1
59	AMC444322	MJ 67	2017-00450		3S	28E	1
60	AMC444323	MJ 68	2017-00451		3S	28E	1
61	AMC444324	MJ 69	2017-00452		3S	28E	1
62	AMC444325	MJ 70	2017-00453		3S	28E,29E	1,6
63	AMC444326	MJ 71	2017-00454		3S	29E	6
64	AMC444327	MJ 72	2017-00455		3S	29E	6
65	AMC444328	MJ 73	2017-00456		3S	29E	6
66	AMC444329	MJ 74	2017-00457		3S	29E	6
67	AMC444330	MJ 75	2017-00458		3S	29E	6
68	AMC444331	MJ 76	2017-00459		3S	29E	6
69	AMC444332	MJ 77	2017-00460		3S	29E	6
70	AMC444333	MJ 78	2017-00461		3S	29E	6
71	AMC444334	MJ 79	2017-00462		3S	29E	5,6
72	AMC444335	MJ 80	2017-00463		3S	29E	5
73	AMC444336	MJ 81	2017-00464		3S	29E	5
74	AMC444337	MJ 82	2017-00465		3S	29E	5
75	AMC444338	MJ 83	2017-00466		3S	29E	5
76	AMC444339	MJ 88	2017-00467		3S	28E	12
77	AMC444340	MJ 89	2017-00468		3S	28E	12
78	AMC444341	MJ 90	2017-00469		3S	28E	12
79	AMC444342	MJ 91	2017-00470		3S	28E	12
80	AMC444343	MJ 92	2017-00471		3S	28E	12
81	AMC444344	MJ 93	2017-00472		3S	28E	12
82	AMC444345	MJ 94	2017-00473		3S	28E	12

2017 AUG 14 P 2:09
 PHOENIX, ARIZONA

BLM 12
 RECEIVED

Federal Unpatented Claims

Project: Midnight Juniper

Greenlee
Arizona

Line No.	BLM Serial No.	Claim Name	County Recorder	Twنشp	Range	Section
			Fee # / Doc ID #			
83	AMC444346	MJ 95	2017-00474	3S	28E	12
84	AMC444347	MJ 96	2017-00475	3S	28E	12
85	AMC444348	MJ 97	2017-00476	3S	28E	12
86	AMC444349	MJ 98	2017-00477	3S	28E	12
87	AMC444350	MJ 99	2017-00478	3S	28E,29E	1,12,6,7
88	AMC444351	MJ 100	2017-00479	3S	29E	6,7
89	AMC444352	MJ 101	2017-00480	3S	29E	6,7
90	AMC444353	MJ 102	2017-00481	3S	29E	6,7
91	AMC444354	MJ 103	2017-00482	3S	29E	6,7
92	AMC444355	MJ 104	2017-00483	3S	29E	6,7
93	AMC444356	MJ 105	2017-00484	3S	29E	6,7
94	AMC444357	MJ 106	2017-00485	3S	29E	6,7
95	AMC444358	MJ 107	2017-00486	3S	29E	6,7
96	AMC444359	MJ 108	2017-00487	3S	29E	5,6,7,8
97	AMC444360	MJ 109	2017-00488	3S	29E	5,8
98	AMC444361	MJ 110	2017-00489	3S	29E	5,8
99	AMC444362	MJ 111	2017-00490	3S	29E	5,8
100	AMC444363	MJ 117	2017-00491	3S	28E	12
101	AMC444364	MJ 118	2017-00492	3S	28E	12
102	AMC444365	MJ 119	2017-00493	3S	28E	12
103	AMC444366	MJ 120	2017-00494	3S	28E	12
104	AMC444367	MJ 121	2017-00495	3S	28E	12
105	AMC444368	MJ 122	2017-00496	3S	28E	12
106	AMC444369	MJ 123	2017-00497	3S	28E	12
107	AMC444370	MJ 124	2017-00498	3S	28E	12
108	AMC444371	MJ 125	2017-00499	3S	28E	12
109	AMC444372	MJ 126	2017-00500	3S	28E	12
110	AMC444373	MJ 127	2017-00501	3S	28E	12
111	AMC444374	MJ 128	2017-00502	3S	28E,29E	12,7
112	AMC444375	MJ 129	2017-00503	3S	29E	7
113	AMC444376	MJ 130	2017-00504	3S	29E	7
114	AMC444377	MJ 131	2017-00505	3S	29E	7
115	AMC444378	MJ 132	2017-00506	3S	29E	7
116	AMC444379	MJ 133	2017-00507	3S	29E	7
117	AMC444380	MJ 134	2017-00508	3S	29E	7
118	AMC444381	MJ 135	2017-00509	3S	29E	7
119	AMC444382	MJ 136	2017-00510	3S	29E	7
120	AMC444383	MJ 137	2017-00511	3S	29E	7,8
121	AMC444384	MJ 138	2017-00512	3S	29E	8
122	AMC444385	MJ 139	2017-00513	3S	29E	8
123	AMC444386	MJ 140	2017-00514	3S	29E	8
124	AMC444387	MJ 146	2017-00515	3S	28E	11,12

2017 AUG 14 P 2:09
 MICHELE ANN ZORNA
 CLERK

Federal Unpatented Claims

Project: Midnight Juniper

Greenlee
Arizona

Line No.	BLM Serial No.	Claim Name	County Recorder	Twnshp	Range	Section
			Fee # / Doc ID #			
125	AMC444388	MJ 147	2017-00516	3S	28E	12
126	AMC444389	MJ 148	2017-00517	3S	28E	12
127	AMC444390	MJ 149	2017-00518	3S	28E	12
128	AMC444391	MJ 150	2017-00519	3S	28E	12
129	AMC444392	MJ 151	2017-00520	3S	28E	12
130	AMC444393	MJ 152	2017-00521	3S	28E	12
131	AMC444394	MJ 153	2017-00522	3S	28E	12
132	AMC444395	MJ 154	2017-00523	3S	28E	12
133	AMC444396	MJ 155	2017-00524	3S	28E	12
134	AMC444397	MJ 156	2017-00525	3S	28E	12
135	AMC444398	MJ 157	2017-00526	3S	28E,29E	12;7
136	AMC444399	MJ 158	2017-00527	3S	29E	7
137	AMC444400	MJ 159	2017-00528	3S	29E	7
138	AMC444401	MJ 160	2017-00529	3S	29E	7
139	AMC444402	MJ 161	2017-00530	3S	29E	7
140	AMC444403	MJ 162	2017-00531	3S	29E	7
141	AMC444404	MJ 163	2017-00532	3S	29E	7
142	AMC444405	MJ 164	2017-00533	3S	29E	7
143	AMC444406	MJ 165	2017-00534	3S	29E	7
144	AMC444407	MJ 166	2017-00535	3S	29E	7,8
145	AMC444408	MJ 167	2017-00536	3S	29E	8
146	AMC444409	MJ 168	2017-00537	3S	28E	11,12,13,14
147	AMC444410	MJ 169	2017-00538	3S	28E	12,13
148	AMC444411	MJ 170	2017-00539	3S	28E	12,13
149	AMC444412	MJ 171	2017-00540	3S	28E	12,13
150	AMC444413	MJ 172	2017-00541	3S	28E	12,13
151	AMC444414	MJ 173	2017-00542	3S	28E	12,13
152	AMC444415	MJ 174	2017-00543	3S	28E	12,13
153	AMC444416	MJ 175	2017-00544	3S	28E	12,13
154	AMC444417	MJ 176	2017-00545	3S	28E	12,13
155	AMC444418	MJ 177	2017-00546	3S	28E	12,13
156	AMC444419	MJ 178	2017-00547	3S	28E	12,13
157	AMC444420	MJ 179	2017-00548	3S	28E,29E	12,13;7,18
158	AMC444421	MJ 180	2017-00549	3S	29E	7,18
159	AMC444422	MJ 181	2017-00550	3S	29E	7,18
160	AMC444423	MJ 182	2017-00551	3S	29E	7,18
161	AMC444424	MJ 183	2017-00552	3S	29E	7,18
162	AMC444425	MJ 184	2017-00553	3S	29E	7,18
163	AMC444426	MJ 185	2017-00554	3S	29E	7,18
164	AMC444427	MJ 186	2017-00555	3S	29E	7,18
165	AMC444428	MJ 187	2017-00556	3S	29E	7,18
166	AMC444429	MJ 188	2017-00557	3S	29E	7,8,17,18

PHOENIX, ARIZONA
 RECEIVED

Federal Unpatented Claims

Project: Midnight Juniper

Greenlee
Arizona

Line No.	BLM Serial No.	Claim Name	County Recorder	Twنشp	Range	Section
			Fee # / Doc ID #			
167	AMC444430	MJ 189	2017-00558	3S	29E	8,17
168	AMC444431	MJ 190	2017-00559	3S	28E	13,14
169	AMC444432	MJ 191	2017-00560	3S	28E	13
170	AMC444433	MJ 192	2017-00561	3S	28E	13
171	AMC444434	MJ 193	2017-00562	3S	28E	13
172	AMC444435	MJ 194	2017-00563	3S	28E	13
173	AMC444436	MJ 195	2017-00564	3S	28E	13
174	AMC444437	MJ 196	2017-00565	3S	28E	13
175	AMC444438	MJ 197	2017-00566	3S	28E	13
176	AMC444439	MJ 198	2017-00567	3S	28E	13
177	AMC444440	MJ 199	2017-00568	3S	28E	13
178	AMC444441	MJ 200	2017-00569	3S	28E	13
179	AMC444442	MJ 201	2017-00570	3S	28E,29E	13;18
180	AMC444443	MJ 202	2017-00571	3S	28E,29E	13;18
181	AMC444444	MJ 203	2017-00572	3S	29E	18
182	AMC444445	MJ 204	2017-00573	3S	29E	18
183	AMC444446	MJ 205	2017-00574	3S	29E	18
184	AMC444447	MJ 206	2017-00575	3S	29E	18
185	AMC444448	MJ 207	2017-00576	3S	29E	18
186	AMC444449	MJ 208	2017-00577	3S	29E	18
187	AMC444450	MJ 209	2017-00578	3S	29E	18
188	AMC444451	MJ 210	2017-00579	3S	29E	17,18
189	AMC444452	MJ 211	2017-00580	3S	29E	17
190	AMC444453	MJ 212	2017-00581	3S	28E	13,14
191	AMC444454	MJ 213	2017-00582	3S	28E	13
192	AMC444455	MJ 214	2017-00583	3S	28E	13
193	AMC444456	MJ 215	2017-00584	3S	28E	13
194	AMC444457	MJ 216	2017-00585	3S	28E	13
195	AMC444458	MJ 217	2017-00586	3S	28E	13
196	AMC444459	MJ 218	2017-00587	3S	28E	13
197	AMC444460	MJ 219	2017-00588	3S	28E	13
198	AMC444461	MJ 220	2017-00589	3S	28E	13
199	AMC444462	MJ 221	2017-00590	3S	28E	13
200	AMC444463	MJ 222	2017-00591	3S	28E	13
201	AMC444464	MJ 223	2017-00592	3S	28E	13
202	AMC444465	MJ 224	2017-00593	3S	28E,29E	13;18
203	AMC444466	MJ 225	2017-00594	3S	29E	18
204	AMC444467	MJ 226	2017-00595	3S	29E	18
205	AMC444468	MJ 227	2017-00596	3S	29E	18
206	AMC444469	MJ 228	2017-00597	3S	29E	18
207	AMC444470	MJ 229	2017-00598	3S	29E	18
208	AMC444471	MJ 230	2017-00599	3S	29E	18

2011 AUG 11 P 2:09
 PHOENIX, ARIZONA

BLM RECEIVED
 2011 AUG 11 P 2:09

Federal Unpatented Claims

Project: Midnight Juniper

Greenlee
Arizona

Line No.	BLM Serial No.	Claim Name	County Recorder		Twنش	Range	Section
			Fee # / Doc ID #				
209	AMC444472	MJ 231	2017-00600		3S	29E	18
210	AMC444473	MJ 232	2017-00601		3S	29E	17,18
211	AMC444474	MJ 233	2017-00602		3S	29E	17
212	AMC444475	MJ 234	2017-00603		3S	28E	13,14
213	AMC444476	MJ 235	2017-00604		3S	28E	13
214	AMC444477	MJ 236	2017-00605		3S	28E	13
215	AMC444478	MJ 237	2017-00606		3S	28E	13
216	AMC444479	MJ 238	2017-00607		3S	28E	13
217	AMC444480	MJ 239	2017-00608		3S	28E	13
218	AMC444481	MJ 240	2017-00609		3S	28E	13
219	AMC444482	MJ 241	2017-00610		3S	28E	13
220	AMC444483	MJ 242	2017-00611		3S	28E	13
221	AMC444484	MJ 243	2017-00612		3S	28E	13
222	AMC444485	MJ 244	2017-00613		3S	28E	13
223	AMC444486	MJ 245	2017-00614		3S	28E	13
224	AMC444487	MJ 246	2017-00615		3S	28E,29E	13;18
225	AMC444488	MJ 247	2017-00616		3S	29E	18
226	AMC444489	MJ 248	2017-00617		3S	29E	18
227	AMC444490	MJ 249	2017-00618		3S	29E	18
228	AMC444491	MJ 250	2017-00619		3S	29E	18
229	AMC444492	MJ 251	2017-00620		3S	29E	18
230	AMC444493	MJ 252	2017-00621		3S	29E	18
231	AMC444494	MJ 253	2017-00622		3S	29E	18
232	AMC444495	MJ 254	2017-00623		3S	29E	17,18
233	AMC444496	MJ 255	2017-00624		3S	29E	17
234	AMC444497	MJ 256	2017-00625		3S	28E,29E	13,24;18,19
235	AMC444498	MJ 257	2017-00626		3S	28E,29E	24;19
236	AMC444499	MJ 258	2017-00627		3S	28E,29E	24;19
237	AMC444500	MJ 259	2017-00628		3S	28E,29E	24;19
238	AMC444501	MJ 260	2017-00629		3S	28E,29E	24;19
239	AMC444502	MJ 261	2017-00630		3S	28E,29E	24;19
240	AMC444503	MJ 262	2017-00631		3S	28E,29E	24;19
241	AMC444504	MJ 263	2017-00632		3S	28E,29E	24;19
242	AMC444505	MJ 264	2017-00633		3S	28E,29E	24;19
243	AMC444506	MJ 265	2017-00634		3S	28E,29E	24,25;19,30
244	AMC444507	MJ 266	2017-00635		3S	28E,29E	25;30
245	AMC444508	MJ 267	2017-00636		3S	28E,29E	25;30
246	AMC444509	MJ 268	2017-00637		3S	28E,29E	25;30
247	AMC444510	MJ 269	2017-00638		3S	28E,29E	25;30
248	AMC444511	MJ 270	2017-00639		3S	28E,29E	25;30
249	AMC444512	MJ 271	2017-00640		3S	28E,29E	25;30
250	AMC444513	MJ 272	2017-00641		3S	28E,29E	25;30

Federal Unpatented Claims

Project: Midnight Juniper

Greenlee
Arizona

Line No.	BLM Serial No.	Claim Name	County Recorder		Township	Range	Section
			Fee # /	Doc ID #			
251	AMC444514	MJ 273	2017-00642		3S	28E,29E	25;30,31
252	AMC444515	MJ 274	2017-00643		3S	29E	18,19
253	AMC444516	MJ 275	2017-00644		3S	29E	19
254	AMC444517	MJ 276	2017-00645		3S	29E	19
255	AMC444518	MJ 277	2017-00646		3S	29E	19
256	AMC444519	MJ 278	2017-00647		3S	29E	19
257	AMC444520	MJ 279	2017-00648		3S	29E	19
258	AMC444521	MJ 280	2017-00649		3S	29E	19
259	AMC444522	MJ 281	2017-00650		3S	29E	19
260	AMC444523	MJ 282	2017-00651		3S	29E	19
261	AMC444524	MJ 283	2017-00652		3S	29E	19,30
262	AMC444525	MJ 284	2017-00653		3S	29E	30
263	AMC444526	MJ 285	2017-00654		3S	29E	30
264	AMC444527	MJ 286	2017-00655		3S	29E	30
265	AMC444528	MJ 287	2017-00656		3S	29E	30
266	AMC444529	MJ 288	2017-00657		3S	29E	30
267	AMC444530	MJ 289	2017-00658		3S	29E	30
268	AMC444531	MJ 290	2017-00659		3S	29E	30
269	AMC444532	MJ 291	2017-00660		3S	29E	30,31
270	AMC444533	MJ 292	2017-00661		3S	29E	18,19
271	AMC444534	MJ 293	2017-00662		3S	29E	19
272	AMC444535	MJ 294	2017-00663		3S	29E	19
273	AMC444536	MJ 295	2017-00664		3S	29E	19
274	AMC444537	MJ 296	2017-00665		3S	29E	19
275	AMC444538	MJ 297	2017-00666		3S	29E	19
276	AMC444539	MJ 298	2017-00667		3S	29E	19
277	AMC444540	MJ 299	2017-00668		3S	29E	19
278	AMC444541	MJ 300	2017-00669		3S	29E	19
279	AMC444542	MJ 301	2017-00670		3S	29E	19,30
280	AMC444543	MJ 302	2017-00671		3S	29E	30
281	AMC444544	MJ 303	2017-00672		3S	29E	30
282	AMC444545	MJ 304	2017-00673		3S	29E	30
283	AMC444546	MJ 305	2017-00674		3S	29E	30
284	AMC444547	MJ 306	2017-00675		3S	29E	30
285	AMC444548	MJ 307	2017-00676		3S	29E	30
286	AMC444549	MJ 308	2017-00677		3S	29E	30
287	AMC444550	MJ 309	2017-00678		3S	29E	30,31
288	AMC444551	MJ 310	2017-00679		3S	29E	17,18,19,20
289	AMC444552	MJ 311	2017-00680		3S	29E	19
290	AMC444553	MJ 312	2017-00681		3S	29E	19
291	AMC444554	MJ 313	2017-00682		3S	29E	19
292	AMC444555	MJ 314	2017-00683		3S	29E	19

PHOENIX, ARIZONA

RECEIVED
BLM
2017 AUG 14 11:09 AM

Federal Unpatented Claims

Project: Midnight Juniper

Greenlee
Arizona

Line No.	BLM Serial No.	Claim Name	County Recorder	Township	Range	Section
			Fee # / Doc ID #			
293	AMC444556	MJ 315	2017-00684	3S	29E	19
294	AMC444557	MJ 316	2017-00685	3S	29E	19
295	AMC444558	MJ 317	2017-00686	3S	29E	19
296	AMC444559	MJ 318	2017-00687	3S	29E	19
297	AMC444560	MJ 319	2017-00688	3S	29E	19,30
298	AMC444561	MJ 320	2017-00689	3S	29E	30
299	AMC444562	MJ 321	2017-00690	3S	29E	30
300	AMC444563	MJ 322	2017-00691	3S	29E	30
301	AMC444564	MJ 323	2017-00692	3S	29E	30
302	AMC444565	MJ 324	2017-00693	3S	29E	30
303	AMC444566	MJ 325	2017-00694	3S	29E	30
304	AMC444567	MJ 326	2017-00695	3S	29E	30
305	AMC444568	MJ 327	2017-00696	3S	29E	30,31

Total Claims 305

RECEIVED
 2017 AUG 14 P 2:09
 PHOENIX, ARIZONA



Bronco Creek Exploration Inc.
1815 East Winsett Street
Tucson, Arizona 85719-6547

Tel: (520) 624-4153
Fax: (520) 624-4192
www.broncocreek.com

August 8, 2017

After recording, return to:
Bronco Creek Exploration, Inc.
1815 East Winsett Street
Tucson, AZ 85719-6547

Bureau of Land Management
One North Central Avenue, Suite 800
Phoenix, AZ 85004-4427
(602) 417-9200

Attn: Mining Claims

Please accept the following 2017-2018 maintenance fee payment documentation enclosed on behalf of the claimant, Bronco Creek Exploration, Inc., of 1815 East Winsett Street, Tucson, Arizona 85719:

- Maintenance Fee Payment document form 3830-5
- Exhibit A- List of mining claims and AMC numbers
- Check # 3363 in the amount of \$29,760 for the 2017-2018 maintenance fees required of \$155.00 per claim for the 192 unpatented mining claims located in Pinal County, Arizona.

If there are any questions or problems, please contact me at (520) 624-4153, cCreel@broncocreek.com or at the address above. Thank you very much for your assistance.

Sincerely,

Chris Creel
Logistics Coordinator

RECEIVED
BLM ARIZONA OFFICE
2017 AUG 14 P 2:11
PHOENIX, ARIZONA

UNITED STATES
DEPARTMENT OF THE INTERIOR
BUREAU OF LAND MANAGEMENT
**MAINTENANCE FEE PAYMENT FORM FOR
LODE CLAIMS, MILL SITES, AND TUNNEL SITES**

Remitter Name: Bronco Creek Exploration, Inc.

Mailing Address: 1815 E. Winsett St.

City, State, Zip: Tucson, AZ 85719

Check here if this is a change of address.

FOR COUNTY RECORDER'S USE

No. of claims/sites 192
x \$155 per claim/site
Total due BLM \$ 29760

1. The maintenance fee may be paid by cash, check, money order, Bureau of Land Management (BLM) Declining Deposit Account, or credit card (VISA, American Express, Discover, or MasterCard). Payments must be remitted to the BLM State Office where your claim or site is recorded and received on or before September 1. If the payment is mailed, the envelope must be postmarked by a bona fide delivery service on or before September 1 and received at the proper BLM State Office within 15 calendar days after the due date. Payments may also be made by telephone using a credit card. A complete listing of BLM State Offices with their addresses and phone numbers can be found at <http://www.blm.gov>.

2. The maintenance fee for the following claim(s)/site(s) applies to the assessment year 17-18.

CLAIM/SITE NAME	BLM SERIAL NO.
Please see attached list.	

2017 AUG 14 PM 2:11
 PHOENIX ARIZONA
 RECEIVED

Use a separate sheet for additional claim/site names, serial numbers, and claimant names and addresses.

Exhibit A

Federal Unpatented Claims

Project: Red Top

Pinal
Arizona

Line No.	BLM Serial No.	Claim Name	County Recorder	Twنشp	Range	Section
			Fee # / Doc ID #			
1	AMC416725	FE 15	2012-063842	1S	12E	11
2	AMC416726	FE 16	2012-063843	1S	12E	2,11
3	AMC416727	FE 17	2012-063844	1S	12E	2
4	AMC416728	FE 18	2012-063845	1S	12E	2
5	AMC416729	FE 19	2012-063846	1S	12E	2
6	AMC416730	FE 20	2012-063847	1S	12E	2
7	AMC416731	FE 21	2012-063848	1S	12E	2
8	AMC416732	FE 22	2012-063849	1S	12E	2
9	AMC416733	FE 23	2012-063850	1S	12E	10,11
10	AMC416734	FE 24	2012-063851	1S	12E	2,3,10,11
11	AMC416735	FE 25	2012-063852	1S	12E	2,3
12	AMC416736	FE 26	2012-063853	1S	12E	2,3
13	AMC416737	FE 27	2012-063854	1S	12E	2,3
14	AMC416738	FE 28	2012-063855	1S	12E	2,3
15	AMC416739	FE 29	2012-063856	1S	12E	2,3
16	AMC416740	FE 30	2012-063857	1S	12E	2,3
17	AMC416741	FE 31	2012-063858	1S	12E	2,3
18	AMC416742	FE 32	2012-063859	1N,1S	12E	34;2,3
19	AMC416743	FE 33	2012-063860	1S	12E	10
20	AMC416744	FE 34	2012-063861	1S	12E	3,10
21	AMC416745	FE 35	2012-063862	1S	12E	3
22	AMC416746	FE 36	2012-063863	1S	12E	3
23	AMC416747	FE 37	2012-063864	1S	12E	3
24	AMC416748	FE 38	2012-063865	1S	12E	3
25	AMC416749	FE 39	2012-063866	1S	12E	3
26	AMC416750	FE 40	2012-063867	1S	12E	3
27	AMC416751	FE 41	2012-063868	1S	12E	3
28	AMC416752	FE 42	2012-063869	1N,1S	12E	33;3
29	AMC416753	FE 43	2012-063870	1S	12E	10
30	AMC416754	FE 44	2012-063871	1S	12E	3,10
31	AMC416755	FE 45	2012-063872	1S	12E	3
32	AMC416756	FE 46	2012-063873	1S	12E	3
33	AMC416757	FE 47	2012-063874	1S	12E	3
34	AMC416758	FE 48	2012-063875	1S	12E	3
35	AMC416759	FE 49	2012-063876	1S	12E	3
36	AMC416760	FE 50	2012-063877	1S	12E	3
37	AMC416761	FE 51	2012-063878	1S	12E	3
38	AMC416762	FE 52	2012-063879	1N,1S	12E	33;3
39	AMC416763	FE 53	2012-063880	1N	12E	33
40	AMC416764	FE 54	2012-063881	1N	12E	33

2017 AUG 14 P 2:11
 PHOENIX, ARIZONA
 RECEIVED
 COUNTY CLERK'S OFFICE

Federal Unpatented Claims

Project: Red Top

Pinal
Arizona

Line No.	BLM Serial No.	Claim Name	County Recorder	Townshp	Range	Section
			Fee # / Doc ID #			
41	AMC416765	FE 55	2012-063882	1N	12E	33
42	AMC416766	FE 56	2012-063883	1N	12E	33
43	AMC416767	FE 57	2012-063884	1N	12E	33
44	AMC416768	FE 58	2012-063885	1S	12E	10
45	AMC416769	FE 59	2012-063886	1S	12E	3,10
46	AMC416770	FE 60	2012-063887	1S	12E	3
47	AMC416771	FE 61	2012-063888	1S	12E	3
48	AMC416772	FE 62	2012-063889	1S	12E	3
49	AMC416773	FE 63	2012-063890	1S	12E	3
50	AMC416774	FE 64	2012-063891	1S	12E	3
51	AMC416775	FE 65	2012-063892	1S	12E	3
52	AMC416776	FE 66	2012-063893	1S	12E	3
53	AMC416777	FE 67	2012-063894	1N,1S	12E	33;3
54	AMC416778	FE 68	2012-063895	1N	12E	33
55	AMC416779	FE 69	2012-063896	1N	12E	33
56	AMC416780	FE 70	2012-063897	1N	12E	33
57	AMC416781	FE 71	2012-063898	1N	12E	33
58	AMC416782	FE 72	2012-063899	1N	12E	33
59	AMC416785	FE 75	2012-063902	1S	12E	9,10
60	AMC416786	FE 76	2012-063903	1S	12E	3,4,9,10
61	AMC416787	FE 77	2012-063904	1S	12E	3,4
62	AMC416788	FE 78	2012-063905	1S	12E	3,4
63	AMC416789	FE 79	2012-063906	1S	12E	3,4
64	AMC416790	FE 80	2012-063907	1S	12E	3,4
65	AMC416791	FE 81	2012-063908	1S	12E	3,4
66	AMC416792	FE 82	2012-063909	1S	12E	3,4
67	AMC416793	FE 83	2012-063910	1S	12E	3,4
68	AMC416794	FE 84	2012-063911	1N,1S	12E	32,33;3,4
69	AMC416795	FE 85	2012-063912	1N	12E	32,33
70	AMC416796	FE 86	2012-063913	1N	12E	32,33
71	AMC416797	FE 87	2012-063914	1N	12E	32,33
72	AMC416798	FE 88	2012-063915	1N	12E	32,33
73	AMC416799	FE 89	2012-063916	1N	12E	32,33
74	AMC416802	FE 92	2012-063919	1S	12E	9
75	AMC416803	FE 93	2012-063920	1S	12E	4,9
76	AMC416804	FE 94	2012-063921	1S	12E	4
77	AMC416805	FE 95	2012-063922	1S	12E	4
78	AMC416806	FE 96	2012-063923	1S	12E	4
79	AMC416807	FE 97	2012-063924	1S	12E	4
80	AMC416808	FE 98	2012-063925	1S	12E	4
81	AMC416809	FE 99	2012-063926	1S	12E	4
82	AMC416810	FE 100	2012-063927	1S	12E	4

2017 AUG 14 P 2:11
 PUEBLO, ARIZONA

RECEIVED
 BLM FIELD OFFICE

Federal Unpatented Claims

Project: Red Top

Pinal
Arizona

Line No.	BLM Serial No.	Claim Name	County Recorder	Township	Range	Section
			Fee # / Doc ID #			
83	AMC416811	FE 101	2012-063928	1N,1S	12E	32;4
84	AMC416812	FE 102	2012-063929	1N	12E	32
85	AMC416813	FE 103	2012-063930	1N	12E	32
86	AMC416814	FE 104	2012-063931	1N	12E	32
87	AMC416815	FE 105	2012-063932	1N	12E	32
88	AMC416816	FE 106	2012-063933	1N	12E	32
89	AMC416819	FE 109	2012-063936	1S	12E	9
90	AMC416820	FE 110	2012-063937	1S	12E	4,9
91	AMC416821	FE 111	2012-063938	1S	12E	4
92	AMC416822	FE 112	2012-063939	1S	12E	4
93	AMC416823	FE 113	2012-063940	1S	12E	4
94	AMC416824	FE 114	2012-063941	1S	12E	4
95	AMC416825	FE 115	2012-063942	1S	12E	4
96	AMC416826	FE 116	2012-063943	1S	12E	4
97	AMC416827	FE 117	2012-063944	1S	12E	4
98	AMC416828	FE 118	2012-063945	1N,1S	12E	32;4
99	AMC416829	FE 119	2012-063946	1N	12E	32
100	AMC416830	FE 120	2012-063947	1N	12E	32
101	AMC416831	FE 121	2012-063948	1N	12E	32
102	AMC416832	FE 122	2012-063949	1N	12E	32
103	AMC416833	FE 123	2012-063950	1N	12E	32
104	AMC416836	FE 126	2012-063953	1S	12E	8,9
105	AMC416837	FE 127	2012-063954	1S	12E	4,5,8,9
106	AMC416838	FE 128	2012-063955	1S	12E	4,5
107	AMC416839	FE 129	2012-063956	1S	12E	4,5
108	AMC416840	FE 130	2012-063957	1S	12E	4,5
109	AMC416841	FE 131	2012-063958	1S	12E	4,5
110	AMC416842	FE 132	2012-063959	1S	12E	4,5
111	AMC416843	FE 133	2012-063960	1S	12E	4,5
112	AMC416844	FE 134	2012-063961	1S	12E	4,5
113	AMC416845	FE 135	2012-063962	1N,1S	12E	32;4,5
114	AMC416846	FE 136	2012-063963	1N	12E	32
115	AMC416847	FE 137	2012-063964	1N	12E	32
116	AMC416848	FE 138	2012-063965	1N	12E	32
117	AMC416849	FE 139	2012-063966	1N	12E	32
118	AMC416850	FE 140	2012-063967	1N	12E	32
119	AMC416855	FE 145	2012-063972	1N,1S	12E	33,34;3
120	AMC416856	FE 146	2012-063973	1N,1S	12E	34;3
121	AMC423718	FE 1	2013-055083	1S	12E	11,12
122	AMC423719	FE 2	2013-055084	1S	12E	1,2,11,12
123	AMC423720	FE 3	2013-055085	1S	12E	1,2
124	AMC423721	FE 4	2013-055086	1S	12E	1,2

2011 AUG 14 P 2: 12
 COUNTY, ARIZONA

Federal Unpatented Claims

Project: Red Top

Pinal
Arizona

Line No.	BLM Serial No.	Claim Name	County Recorder	Twنشp	Range	Section
			Fee # / Doc ID #			
125	AMC423722	FE 5	2013-055087	1S	12E	1,2
126	AMC423723	FE 6	2013-055088	1S	12E	1,2
127	AMC423724	FE 7	2013-055089	1S	12E	1,2
128	AMC423725	FE 8	2013-055090	1S	12E	11
129	AMC423726	FE 9	2013-055091	1S	12E	2,11
130	AMC423727	FE 10	2013-055092	1S	12E	2
131	AMC423728	FE 11	2013-055093	1S	12E	2
132	AMC423729	FE 12	2013-055094	1S	12E	2
133	AMC423730	FE 13	2013-055095	1S	12E	2
134	AMC423731	FE 14	2013-055096	1S	12E	2
135	AMC423732	FE 73	2013-055097	1N	12E	33
136	AMC423733	FE 74	2013-055098	1N	12E	33
137	AMC423734	FE 90	2013-055099	1N	12E	32,33
138	AMC423735	FE 91	2013-055100	1N	12E	32,33
139	AMC423736	FE 107	2013-055101	1N	12E	32
140	AMC423737	FE 108	2013-055102	1N	12E	32
141	AMC423738	FE 124	2013-055103	1N	12E	32
142	AMC423739	FE 125	2013-055104	1N	12E	32
143	AMC423740	FE 141	2013-055105	1N	12E	32
144	AMC423741	FE 142	2013-055106	1N	12E	32
145	AMC423742	FE 143	2013-055107	1N	12E	33
146	AMC423743	FE 144	2013-055108	1N	12E	33
147	AMC423744	FE 147	2013-055109	1S	12E	2
148	AMC423745	FE 148	2013-055110	1S	12E	1,2
149	AMC428784	FE 149	2014-040544	1N	12E	33
150	AMC428785	FE 150	2014-040545	1N	12E	28,33
151	AMC428786	FE 151	2014-040546	1N	12E	28
152	AMC428787	FE 152	2014-040547	1N	12E	28
153	AMC428788	FE 153	2014-040548	1N	12E	28
154	AMC428789	FE 154	2014-040549	1N	12E	28
155	AMC428790	FE 155	2014-040550	1N	12E	28
156	AMC428791	FE 156	2014-040551	1N	12E	33
157	AMC428792	FE 157	2014-040552	1N	12E	28,33
158	AMC428793	FE 158	2014-040553	1N	12E	28
159	AMC428794	FE 159	2014-040554	1N	12E	28
160	AMC428795	FE 160	2014-040555	1N	12E	28
161	AMC428796	FE 161	2014-040556	1N	12E	28
162	AMC428797	FE 162	2014-040557	1N	12E	28
163	AMC428798	FE 163	2014-040558	1N	12E	28
164	AMC428799	FE 164	2014-040559	1N	12E	28
165	AMC428800	FE 165	2014-040560	1N	12E	28,29
166	AMC428801	FE 166	2014-040561	1N	12E	29

PHOENIX, ARIZONA
 RECEIVED
 BLM FIELD OFFICE
 AUG 14 2014

Federal Unpatented Claims

Project: Red Top

Pinal
Arizona

Line No.	BLM Serial No.	Claim Name	County Recorder	Twnshp	Range	Section
			Fee # / Doc ID #			
167	AMC428802	FE 167	2014-040562	1N	12E	29
168	AMC428803	FE 168	2014-040563	1N	12E	29
169	AMC428804	FE 169	2014-040564	1N	12E	29
170	AMC428805	FE 170	2014-040565	1N	12E	29
171	AMC428806	FE 171	2014-040566	1N	12E	29
172	AMC428807	FE 172	2014-040567	1N	12E	29
173	AMC428808	FE 173	2014-040568	1N	12E	29,30
174	AMC428809	FE 174	2014-040569	1N	12E	28,29
175	AMC428810	FE 175	2014-040570	1N	12E	29
176	AMC428811	FE 176	2014-040571	1N	12E	29
177	AMC428812	FE 177	2014-040572	1N	12E	29
178	AMC428813	FE 178	2014-040573	1N	12E	29
179	AMC428814	FE 179	2014-040574	1N	12E	29
180	AMC428815	FE 180	2014-040575	1N	12E	29
181	AMC428816	FE 181	2014-040576	1N	12E	29
182	AMC428817	FE 182	2014-040577	1N	12E	29,30
183	AMC428818	FE 183	2014-040578	1N	12E	28,29
184	AMC428819	FE 184	2014-040579	1N	12E	29
185	AMC428820	FE 185	2014-040580	1N	12E	29
186	AMC428821	FE 186	2014-040581	1N	12E	29
187	AMC428822	FE 187	2014-040582	1N	12E	29
188	AMC428823	FE 188	2014-040583	1N	12E	29
189	AMC428824	FE 189	2014-040584	1N	12E	29
190	AMC428825	FE 190	2014-040585	1N	12E	29
191	AMC428826	FE 191	2014-040586	1N	12E	29,30
192	AMC428827	FE 192	2014-040587	1N	12E	29

Total Claims 192

RECEIVED
 PINAL COUNTY RECORDER
 2017 AUG 14 P 2:12
 PHOENIX, ARIZONA



Bronco Creek Exploration Inc.
1815 East Winsett Street
Tucson, Arizona 85719-6547

Tel: (520) 624-4153
Fax: (520) 624-4192
www.broncocreek.com

August 8, 2017

After recording, return to:
Bronco Creek Exploration, Inc.
1815 East Winsett Street
Tucson, AZ 85719-6547

Bureau of Land Management
One North Central Avenue, Suite 800
Phoenix, AZ 85004-4427
(602) 417-9200

RECEIVED
BLM AZ STATE OFFICE
2017 AUG 14 P 2:11
PHOENIX, ARIZONA

Attn: Mining Claims

Please accept the following 2017-2018 maintenance fee payment documentation enclosed on behalf of the claimant, Bronco Creek Exploration, Inc., of 1815 East Winsett Street, Tucson, Arizona 85719:

- Maintenance Fee Payment document form 3830-5
- Exhibit A- List of mining claims and AMC numbers
- Check # 3365 in the amount of \$14,725 for the 2017-2018 maintenance fees required of \$155.00 per claim for the 95 unpatented mining claims located in Pinal County, Arizona.

If there are any questions or problems, please contact me at (520) 624-4153, cCreel@broncocreek.com or at the address above. Thank you very much for your assistance.

Sincerely,

Chris Creel
Logistics Coordinator

UNITED STATES
DEPARTMENT OF THE INTERIOR
BUREAU OF LAND MANAGEMENT
**MAINTENANCE FEE PAYMENT FORM FOR
LODE CLAIMS, MILL SITES, AND TUNNEL SITES**

Remitter Name: Bronco Creek Exploration, Inc.
Mailing Address: 1815 E. Winsett St.
City, State, Zip: Tucson, AZ 85719

Check here if this is a change of address.

FOR COUNTY RECORDER'S USE

No. of claims/sites 95
x \$155 per claim/site
Total due BLM \$ 14725

- The maintenance fee may be paid by cash, check, money order, Bureau of Land Management (BLM) Declining Deposit Account, or credit card (VISA, American Express, Discover, or MasterCard). Payments must be remitted to the BLM State Office where your claim or site is recorded and received on or before September 1. If the payment is mailed, the envelope must be postmarked by a bona fide delivery service on or before September 1 and received at the proper BLM State Office within 15 calendar days after the due date. Payments may also be made by telephone using a credit card. A complete listing of BLM State Offices with their addresses and phone numbers can be found at <http://www.blm.gov>.
- The maintenance fee for the following claim(s)/site(s) applies to the assessment year 17-18.

CLAIM/SITE NAME	BLM SERIAL NO.
Please see attached list.	

RECEIVED
 BLM STATE OFFICE
 PHOENIX, ARIZONA
 2017 AUG 14 PM 2:11

Use a separate sheet for additional claim/site names, serial numbers, and claimant names and addresses.

Exhibit A

Federal Unpatented Claims

Project: Ripsey West

Pinal
Arizona

Line No.	BLM Serial No.	Claim Name	County Recorder		Township	Range	Section
			Fee # / Doc ID #				
1	AMC443988	RW 1	2017-025230		5S	13E	29,30,31,32
2	AMC443989	RW 2	2017-025231		5S	13E	29,32
3	AMC443990	RW 3	2017-025232		5S	13E	29,32
4	AMC443991	RW 4	2017-025233		5S	13E	28,29,32,33
5	AMC443992	RW 5	2017-025234		5S	13E	29,30
6	AMC443993	RW 6	2017-025235		5S	13E	29
7	AMC443994	RW 7	2017-025236		5S	13E	29
8	AMC443995	RW 8	2017-025237		5S	13E	29
9	AMC443996	RW 9	2017-025238		5S	13E	29
10	AMC443997	RW 10	2017-025239		5S	13E	29
11	AMC443998	RW 11	2017-025240		5S	13E	29
12	AMC443999	RW 12	2017-025241		5S	13E	29
13	AMC444000	RW 13	2017-025242		5S	13E	28,29
14	AMC444001	RW 14	2017-025243		5S	13E	29,30
15	AMC444002	RW 15	2017-025244		5S	13E	29
16	AMC444003	RW 16	2017-025245		5S	13E	29
17	AMC444004	RW 17	2017-025246		5S	13E	29
18	AMC444005	RW 18	2017-025247		5S	13E	29
19	AMC444006	RW 19	2017-025248		5S	13E	29
20	AMC444007	RW 20	2017-025249		5S	13E	29
21	AMC444008	RW 21	2017-025250		5S	13E	29
22	AMC444009	RW 22	2017-025251		5S	13E	28,29
23	AMC444010	RW 23	2017-025252		5S	13E	29,30
24	AMC444011	RW 24	2017-025253		5S	13E	29
25	AMC444012	RW 25	2017-025254		5S	13E	29
26	AMC444013	RW 26	2017-025255		5S	13E	29
27	AMC444014	RW 27	2017-025256		5S	13E	29
28	AMC444015	RW 28	2017-025257		5S	13E	29
29	AMC444016	RW 29	2017-025258		5S	13E	29
30	AMC444017	RW 30	2017-025259		5S	13E	29
31	AMC444018	RW 31	2017-025260		5S	13E	28,29
32	AMC444019	RW 32	2017-025261		5S	13E	19,20,29,30
33	AMC444020	RW 33	2017-025262		5S	13E	20,29
34	AMC444021	RW 34	2017-025263		5S	13E	20,29
35	AMC444022	RW 35	2017-025264		5S	13E	20,29
36	AMC444023	RW 36	2017-025265		5S	13E	20,29
37	AMC444024	RW 37	2017-025266		5S	13E	20,29
38	AMC444025	RW 38	2017-025267		5S	13E	20,29
39	AMC444026	RW 39	2017-025268		5S	13E	20,29
40	AMC444027	RW 40	2017-025269		5S	13E	20,21,28,29

2017 AUG 14 P 2:11
 PINAL COUNTY, ARIZONA

Federal Unpatented Claims

Project: Ripsey West

Pinal
Arizona

Line No.	BLM Serial No.	Claim Name	County Recorder	Twنشp	Range	Section
			Fee # / Doc ID #			
41	AMC444028	RW 41	2017-025270	5S	13E	21,28
42	AMC444029	RW 42	2017-025271	5S	13E	21,28
43	AMC444030	RW 43	2017-025272	5S	13E	21,28
44	AMC444031	RW 44	2017-025273	5S	13E	21,28
45	AMC444032	RW 45	2017-025274	5S	13E	19,20
46	AMC444033	RW 46	2017-025275	5S	13E	20
47	AMC444034	RW 47	2017-025276	5S	13E	20
48	AMC444035	RW 48	2017-025277	5S	13E	20
49	AMC444036	RW 49	2017-025278	5S	13E	20
50	AMC444037	RW 50	2017-025279	5S	13E	20
51	AMC444038	RW 51	2017-025280	5S	13E	20
52	AMC444039	RW 52	2017-025281	5S	13E	20
53	AMC444040	RW 53	2017-025282	5S	13E	20,21
54	AMC444041	RW 54	2017-025283	5S	13E	21
55	AMC444042	RW 55	2017-025284	5S	13E	21
56	AMC444043	RW 56	2017-025285	5S	13E	21
57	AMC444044	RW 57	2017-025286	5S	13E	21
58	AMC444045	RW 58	2017-025287	5S	13E	19,20
59	AMC444046	RW 59	2017-025288	5S	13E	20
60	AMC444047	RW 60	2017-025289	5S	13E	20
61	AMC444048	RW 61	2017-025290	5S	13E	20
62	AMC444049	RW 62	2017-025291	5S	13E	20
63	AMC444050	RW 63	2017-025292	5S	13E	20
64	AMC444051	RW 64	2017-025293	5S	13E	20
65	AMC444052	RW 65	2017-025294	5S	13E	20
66	AMC444053	RW 66	2017-025295	5S	13E	20,21
67	AMC444054	RW 67	2017-025296	5S	13E	21
68	AMC444055	RW 68	2017-025297	5S	13E	21
69	AMC444056	RW 69	2017-025298	5S	13E	21
70	AMC444057	RW 70	2017-025299	5S	13E	21
71	AMC444058	RW 71	2017-025300	5S	13E	17,18,19,20
72	AMC444059	RW 72	2017-025301	5S	13E	17,20
73	AMC444060	RW 73	2017-025302	5S	13E	17,20
74	AMC444061	RW 74	2017-025303	5S	13E	17,20
75	AMC444062	RW 75	2017-025304	5S	13E	17,20
76	AMC444063	RW 76	2017-025305	5S	13E	17,20
77	AMC444064	RW 77	2017-025306	5S	13E	17,20
78	AMC444065	RW 78	2017-025307	5S	13E	17,20
79	AMC444066	RW 79	2017-025308	5S	13E	16,17,20,21
80	AMC444067	RW 80	2017-025309	5S	13E	16,21
81	AMC444068	RW 81	2017-025310	5S	13E	16,21
82	AMC444069	RW 82	2017-025311	5S	13E	16,21

PINAL COUNTY, ARIZONA

2017 AUG 14 P 2:11

BLM RECORDS SECTION

Federal Unpatented Claims

Project: Ripsey West

Pinal
Arizona

Line No.	BLM Serial No.	Claim Name	County Recorder		Townshp	Range	Section
			Fee # / Doc ID #				
83	AMC444070	RW 83	2017-025312		5S	13E	16,21
84	AMC444071	RW 84	2017-025313		5S	13E	17
85	AMC444072	RW 85	2017-025314		5S	13E	17
86	AMC444073	RW 86	2017-025315		5S	13E	16,17
87	AMC444074	RW 87	2017-025316		5S	13E	17
88	AMC444075	RW 88	2017-025317		5S	13E	17
89	AMC444076	RW 89	2017-025318		5S	13E	16,17
90	AMC444077	RW 90	2017-025319		5S	13E	17
91	AMC444078	RW 91	2017-025320		5S	13E	17
92	AMC444079	RW 92	2017-025321		5S	13E	16,17
93	AMC444080	RW 93	2017-025322		5S	13E	8,17
94	AMC444081	RW 94	2017-025323		5S	13E	8,17
95	AMC444082	RW 95	2017-025324		5S	13E	8,9,16,17

Total Claims 95

RECEIVED
 COUNTY RECORDER
 PINAL COUNTY, ARIZONA
 2017 AUG 14 P 2:11



Bronco Creek Exploration Inc.
1815 East Winsett Street
Tucson, Arizona 85719-6547

Tel: (520) 624-4153
Fax: (520) 624-4192
www.broncocreek.com

August 8, 2017

After recording, return to:
Bronco Creek Exploration, Inc.
1815 East Winsett Street
Tucson, AZ 85719-6547

Bureau of Land Management
One North Central Avenue, Suite 800
Phoenix, AZ 85004-4427
(602) 417-9200

RECEIVED
BLM FIELD OFFICE
2017 AUG 14 P 2:06
PHOENIX, ARIZONA

Attn: Mining Claims

Please accept the following 2017-2018 maintenance fee payment documentation enclosed on behalf of the claimant, Bronco Creek Exploration, Inc., of 1815 East Winsett Street, Tucson, Arizona 85719:

- Maintenance Fee Payment document form 3830-5
- Exhibit A- List of mining claims and AMC numbers
- Check # 3366 in the amount of \$28,830 for the 2017-2018 maintenance fees required of \$155.00 per claim for the 186 unpatented mining claims located in Pima County, Arizona.

If there are any questions or problems, please contact me at (520) 624-4153, ccreel@broncocreek.com or at the address above. Thank you very much for your assistance.

Sincerely,

A handwritten signature in black ink, appearing to read "Chris Creel".

Chris Creel
Logistics Coordinator

UNITED STATES
DEPARTMENT OF THE INTERIOR
BUREAU OF LAND MANAGEMENT
**MAINTENANCE FEE PAYMENT FORM FOR
LODE CLAIMS, MILL SITES, AND TUNNEL SITES**

Remitter Name: Bronco Creek Exploration, Inc.
 Mailing Address: 1815 E. Winsett St.
 City, State, Zip: Tucson, AZ 85719

Check here if this is a change of address.

FOR COUNTY RECORDER'S USE

No. of claims/sites 186
 x \$155 per claim/site
 Total due BLM \$ 28830

- The maintenance fee may be paid by cash, check, money order, Bureau of Land Management (BLM) Declining Deposit Account, or credit card (VISA, American Express, Discover, or MasterCard). Payments must be remitted to the BLM State Office where your claim or site is recorded and received on or before September 1. If the payment is mailed, the envelope must be postmarked by a bona fide delivery service on or before September 1 and received at the proper BLM State Office within 15 calendar days after the due date. Payments may also be made by telephone using a credit card. A complete listing of BLM State Offices with their addresses and phone numbers can be found at <http://www.blm.gov>.
- The maintenance fee for the following claim(s)/site(s) applies to the assessment year 17-18.

CLAIM/SITE NAME	BLM SERIAL NO.
Please see attached list.	

RECEIVED
 2017 AUG 14 P 2:09
 PHOENIX, ARIZONA

Use a separate sheet for additional claim/site names, serial numbers, and claimant names and addresses.

Exhibit A

Federal Unpatented Claims

Project: Silver Bell

Pinal
Arizona

Line No.	BLM Serial No.	Claim Name	County Recorder			Township	Range	Section
			Fee # / Doc ID #	Book	Page			
1	AMC373611	SB 1	20061720236	12883	553	12S	8E	6
2	AMC373612	SB 2	20061720237	12883	555	12S	8E	6
3	AMC373613	SB 3	20061720238	12883	557	12S	8E	6
4	AMC373614	SB 4	20061720239	12883	559	12S	8E	6
5	AMC373615	SB 5	20061720240	12883	561	12S	8E	6
6	AMC373616	SB 6	20061720241	12883	563	12S	8E	6
7	AMC373617	SB 7	20061720242	12883	565	12S	8E	6
8	AMC373618	SB 8	20061720243	12883	567	12S	8E	6
9	AMC373619	SB 9	20061720244	12883	569	12S	8E	6
10	AMC373620	SB 10	20061720245	12883	571	12S	8E	5,6
11	AMC373621	SB 11	20061720246, 20062500701	12883; 12961	573; 4695	12S	8E	6
12	AMC373622	SB 12	20061720247, 20062500702	12883; 12961	575; 4696	12S	8E	6
13	AMC373623	SB 13	20061720248, 20062500703	12883; 12961	577; 4697	12S	8E	6
14	AMC373624	SB 14	20061720249, 20062500704	12883; 12961	579; 4698	12S	8E	6
15	AMC373625	SB 15	20061720250, 20062500705	12883; 12961	581; 4699	12S	8E	6
16	AMC373626	SB 16	20061720251, 20062500706	12883; 12961	583; 4700	12S	8E	6
17	AMC373627	SB 17	20061720252, 20062500707	12883; 12961	585; 4701	12S	8E	6
18	AMC373628	SB 18	20061720253, 20062500708	12883; 12961	587; 4702	12S	8E	6
19	AMC373629	SB 19	20061720254, 20062500709	12883; 12961	589; 4703	12S	8E	6
20	AMC373630	SB 20	20061720255, 20062500710	12883; 12961	591; 4704	12S	8E	5,6
21	AMC373631	SB 21	20061720256, 20062500711	12883; 12961	593; 4705	12S	8E	6
22	AMC373632	SB 22	20061720257, 20062500712	12883; 12961	595; 4706	12S	8E	6
23	AMC373633	SB 23	20061720258, 20062500713	12883; 12961	597; 4707	12S	8E	6
24	AMC373634	SB 24	20061720259, 20062500714	12883; 12961	599; 4708	12S	8E	6
25	AMC373635	SB 25	20061720260, 20062500715	12883; 12961	601; 4709	12S	8E	6

RECEIVED
 2017 AUG 14 P 2:06
 PINAL COUNTY, ARIZONA

Federal Unpatented Claims

Project: Silver Bell

Pinal
Arizona

Line No.	BLM Serial No.	Claim Name	County Recorder			Townshp	Range	Section
			Fee # / Doc ID #	Book	Page			
26	AMC373636	SB 26	20061720261, 20062500716	12883; 12961	603; 4710	12S	8E	6
27	AMC373637	SB 27	20061720262, 20062500717	12883; 12961	605; 4711	12S	8E	6
28	AMC373638	SB 28	20061720263, 20062500718	12883; 12961	607; 4712	12S	8E	6
29	AMC373639	SB 29	20061720264, 20062500719	12883; 12961	609; 4713	12S	8E	6
30	AMC373640	SB 30	20061720265, 20062500720	12883; 12961	611; 4714	12S	8E	5,6
31	AMC373641	SB 31	20061720266, 20062500721	12883; 12961	613; 4715	12S	8E	6
32	AMC373642	SB 32	20061720267, 20062500722	12883; 12961	615; 4716	12S	8E	6
33	AMC373643	SB 33	20061720268, 20062500723	12883; 12961	617; 4717	12S	8E	6
34	AMC373644	SB 34	20061720269, 20062500724	12883; 12961	619; 4718	12S	8E	6
35	AMC373645	SB 35	20061720270, 20062500725	12883; 12961	621; 4719	12S	8E	6
36	AMC373646	SB 36	20061720271, 20062500726	12883; 12961	623; 4720	12S	8E	6
37	AMC373647	SB 37	20061720272, 20062500727	12883; 12961	625; 4721	12S	8E	6
38	AMC373648	SB 38	20061720273, 20062500728	12883; 12961	627; 4722	12S	8E	6
39	AMC373649	SB 39	20061720274, 20062500729	12883; 12961	629; 4723	12S	8E	6
40	AMC373650	SB 40	20061720275, 20062500730	12883; 12961	631; 4724	12S	8E	5,6
41	AMC373651	SB 41	20061720276, 20062500731	12883; 12961	633; 4725	12S	8E	6,7
42	AMC373652	SB 42	20061720277, 20062500732	12883; 12961	635; 4726	12S	8E	6,7
43	AMC373653	SB 43	20061720278, 20062500733	12883; 12961	637; 4727	12S	8E	6,7
44	AMC373654	SB 44	20061720279, 20062500734	12883; 12961	639; 4728	12S	8E	6,7
45	AMC373655	SB 45	20061720280, 20062500735	12883; 12961	641; 4729	12S	8E	6,7
46	AMC373656	SB 46	20061720281, 20062500736	12883; 12961	643; 4730	12S	8E	6,7
47	AMC373657	SB 47	20061720282, 20062500737	12883; 12961	645; 4731	12S	8E	6,7

2017 AUG 14 P 2:06
 RECEIVED
 PINAL ARIZONA



Federal Unpatented Claims

Project: Silver Bell

Pinal
Arizona

Line No.	BLM Serial No.	Claim Name	County Recorder			Townshp	Range	Section
			Fee # / Doc ID #	Book	Page			
48	AMC373658	SB 48	20061720283, 20062500738	12883; 12961	647; 4732	12S	8E	6,7
49	AMC373659	SB 49	20061720284, 20062500739	12883; 12961	649; 4733	12S	8E	6,7
50	AMC373660	SB 50	20061720285, 20062500740	12883; 12961	651; 4734	12S	8E	5,6,7,8
51	AMC373661	SB 51	20061720286, 20062500741	12883; 12961	653; 4735	12S	8E	7
52	AMC373662	SB 52	20061720287, 20062500742	12883; 12961	655; 4736	12S	8E	7
53	AMC373663	SB 53	20061720288, 20062500743	12883; 12961	657; 4737	12S	8E	7
54	AMC373664	SB 54	20061720289, 20062500744	12883; 12961	659; 4738	12S	8E	7
55	AMC373665	SB 55	20061720290, 20062500745	12883; 12961	661; 4739	12S	8E	7
56	AMC373666	SB 56	20061720291, 20062500746	12883; 12961	663; 4740	12S	8E	7
57	AMC373667	SB 57	20061720292, 20062500747	12883; 12961	665; 4741	12S	8E	7
58	AMC373668	SB 58	20061720293, 20062500748	12883; 12961	667; 4742	12S	8E	7
59	AMC373669	SB 59	20061720294, 20062500749	12883; 12961	669; 4743	12S	8E	7
60	AMC373670	SB 60	20061720295, 20062500750	12883; 12961	671; 4744	12S	8E	7,8
61	AMC374429	SB 63	20061940431, 20062500751	12905; 12961	1524; 4745	12S	8E	8
62	AMC374430	SB 64	20061940432, 20062500752	12905; 12961	1526; 4746	12S	8E	8
63	AMC374431	SB 65	20061940433, 20062500753	12905; 12961	1528; 4747	12S	8E	8
64	AMC374432	SB 66	20061940434, 20062500754	12905; 12961	1530; 4748	12S	8E	8
65	AMC374433	SB 67	20061940435, 20062500755	12905; 12961	1532; 4749	12S	8E	8
66	AMC374434	SB 68	20061940436, 20062500756	12905; 12961	1534; 4750	12S	8E	8
67	AMC374435	SB 69	20061940437, 20062500757	12905; 12961	1536; 4751	12S	8E	8
68	AMC374436	SB 70	20061940438, 20062500758	12905; 12961	1538; 4752	12S	8E	8
69	AMC374437	SB 71	20061940439, 20062500759	12905; 12961	1540; 4753	12S	8E	8

2017 AUG 14 P 2:06
 PINAL COUNTY ARIZONA
 RECEIVED

Federal Unpatented Claims

Project: Silver Bell

Pinal
Arizona

Line No.	BLM Serial No.	Claim Name	County Recorder			Townshp	Range	Section
			Fee # / Doc ID #	Book	Page			
70	AMC374438	SB 72	20061940440, 20062500760	12905; 12961	1542; 4754	12S	8E	7
71	AMC374439	SB 73	20061940441, 20062500761	12905; 12961	1544; 4755	12S	8E	7
72	AMC374440	SB 74	20061940442, 20062500762	12905; 12961	1546; 4756	12S	8E	7
73	AMC374441	SB 75	20061940443, 20062500763	12905; 12961	1548; 4757	12S	8E	7
74	AMC374442	SB 76	20061940444, 20062500764	12905; 12961	1550; 4758	12S	8E	7
75	AMC374443	SB 77	20061940445, 20062500765	12905; 12961	1552; 4759	12S	8E	7,8
76	AMC374444	SB 78	20061940446, 20062500766	12905; 12961	1554; 4760	12S	8E	8
77	AMC374445	SB 79	20061940447, 20062500767	12905; 12961	1556; 4761	12S	8E	8
78	AMC374446	SB 80	20061940448, 20062500768	12905; 12961	1558; 4762	12S	8E	8
79	AMC374447	SB 81	20061940449, 20062500769	12905; 12961	1560; 4763	12S	8E	8
80	AMC374448	SB 82	20061940450, 20062500770	12905; 12961	1562; 4764	12S	8E	8
81	AMC374449	SB 83	20061940451, 20062500771	12905; 12961	1564; 4765	12S	8E	7
82	AMC374450	SB 84	20061940452, 20062500772	12905; 12961	1566; 4766	12S	8E	7
83	AMC374451	SB 85	20061940453, 20062500773	12905; 12961	1568; 4767	12S	8E	7
84	AMC374452	SB 86	20061940454, 20062500774	12905; 12961	1570; 4768	12S	8E	7
85	AMC374453	SB 87	20061940455, 20062500775	12905; 12961	1572; 4769	12S	8E	7
86	AMC374454	SB 88	20061940456, 20062500776	12905; 12961	1574; 4770	12S	8E	7
87	AMC374455	SB 89	20061940457, 20062500777	12905; 12961	1576; 4771	12S	8E	7
88	AMC374456	SB 90	20061940458, 20062500778	12905; 12961	1578; 4772	12S	8E	7
89	AMC374457	SB 91	20061940459, 20062500779	12905; 12961	1580; 4773	12S	8E	7
90	AMC374458	SB 92	20061940460, 20062500780	12905; 12961	1582; 4774	12S	8E	7,8
91	AMC374459	SB 93	20061940461, 20062500781	12905; 12961	1584; 4775	12S	8E	8

2011 AUG 14 P 2:06
 PHOENIX, ARIZONA
 RECEIVED
 CLM. & SURV. DIVISION

Federal Unpatented Claims

Project: Silver Bell

Pinal
Arizona

Line No.	BLM Serial No.	Claim Name	County Recorder			Township	Range	Section
			Fee # / Doc ID #	Book	Page			
92	AMC374460	SB 94	20061940462, 20062500782	12905; 12961	1586; 4776	12S	8E	8
93	AMC374461	SB 95	20061940463, 20062500783	12905; 12961	1588; 4777	12S	8E	8
94	AMC374462	SB 96	20061940464, 20062500784	12905; 12961	1590; 4778	12S	8E	8
95	AMC374463	SB 97	20061940465, 20062500785	12905; 12961	1592; 4779	12S	8E	8
96	AMC379989	SB 98	20070410581	13002	4090	12S	8E	8
97	AMC379990	SB 99	20070410582	13002	4092	12S	8E	8
98	AMC379991	SB 100	20070410583	13002	4094	12S	8E	8
99	AMC379992	SB 101	20070410584	13002	4096	12S	8E	8,9
100	AMC379993	SB 102	20070410585	13002	4098	12S	8E	8
101	AMC379994	SB 103	20070410586	13002	4100	12S	8E	8
102	AMC379995	SB 104	20070410587	13002	4102	12S	8E	8
103	AMC379996	SB 105	20070410588	13002	4104	12S	8E	8,9
104	AMC379997	SB 106	20070410589	13002	4106	12S	8E	8
105	AMC379998	SB 107	20070410590	13002	4108	12S	8E	8
106	AMC379999	SB 108	20070410591	13002	4110	12S	8E	8
107	AMC380000	SB 109	20070410592	13002	4112	12S	8E	8,9
108	AMC380001	SB 110	20070410593	13002	4114	12S	8E	7,18
109	AMC380002	SB 111	20070410594	13002	4116	12S	8E	7,18
110	AMC380003	SB 112	20070410595	13002	4118	12S	8E	7,18
111	AMC380004	SB 113	20070410596	13002	4120	12S	8E	7,18
112	AMC380005	SB 114	20070410597	13002	4122	12S	8E	7,18
113	AMC380006	SB 115	20070410598	13002	4124	12S	8E	7,18
114	AMC380007	SB 116	20070410599	13002	4126	12S	8E	7,18
115	AMC380008	SB 117	20070410600	13002	4128	12S	8E	7,18
116	AMC380009	SB 118	20070410601	13002	4130	12S	8E	7,18
117	AMC380010	SB 119	20070410602	13002	4132	12S	8E	7,8,17,18
118	AMC380011	SB 120	20070410603	13002	4134	12S	8E	8,17
119	AMC380012	SB 121	20070410604	13002	4136	12S	8E	8,17
120	AMC380013	SB 122	20070410605	13002	4138	12S	8E	8,17
121	AMC380014	SB 123	20070410606	13002	4140	12S	8E	8,17
122	AMC380015	SB 124	20070410607	13002	4142	12S	8E	8,17
123	AMC380016	SB 125	20070410608	13002	4144	12S	8E	8,17
124	AMC380017	SB 126	20070410609	13002	4146	12S	8E	8,17
125	AMC380018	SB 127	20070410610	13002	4148	12S	8E	8,17
126	AMC380019	SB 128	20070410611	13002	4150	12S	8E	8,9,16,17
127	AMC380020	SB 129	20070410612	13002	4152	12S	8E	18
128	AMC380021	SB 130	20070410613	13002	4154	12S	8E	18
129	AMC380022	SB 131	20070410614	13002	4156	12S	8E	18

2017 AUG 14 P 2:06
 PULLEN, ARIZONA

Federal Unpatented Claims

Project: Silver Bell

Pinal
Arizona

Line No.	BLM Serial No.	Claim Name	County Recorder			Townshp	Range	Section
			Fee # / Doc ID #	Book	Page			
130	AMC380023	SB 132	20070410615	13002	4158	12S	8E	18
131	AMC380024	SB 133	20070410616	13002	4160	12S	8E	18
132	AMC380025	SB 134	20070410617	13002	4162	12S	8E	18
133	AMC380026	SB 135	20070410618	13002	4164	12S	8E	18
134	AMC380027	SB 136	20070410619	13002	4166	12S	8E	18
135	AMC380028	SB 137	20070410620	13002	4168	12S	8E	18
136	AMC380029	SB 138	20070410621	13002	4170	12S	8E	17,18
137	AMC380030	SB 139	20070410622	13002	4172	12S	8E	17
138	AMC380031	SB 140	20070410623	13002	4174	12S	8E	17
139	AMC380032	SB 141	20070410624	13002	4176	12S	8E	17
140	AMC380033	SB 142	20070410625	13002	4178	12S	8E	17
141	AMC380034	SB 143	20070410626	13002	4180	12S	8E	17
142	AMC380035	SB 144	20070410627	13002	4182	12S	8E	17
143	AMC380036	SB 145	20070410628	13002	4184	12S	8E	17
144	AMC380037	SB 146	20070410629	13002	4186	12S	8E	17
145	AMC380038	SB 147	20070410630	13002	4188	12S	8E	16,17
146	AMC383484	SB 148	20071111152	13072	5873	12S	8E	9
147	AMC383485	SB 149	20071111153	13072	5875	12S	8E	9
148	AMC383487	SB 151	20071111155	13072	5879	12S	8E	9
149	AMC383488	SB 152	20071111156	13072	5881	12S	8E	9
150	AMC383489	SB 153	20071111157	13072	5883	12S	8E	9
151	AMC383490	SB 154	20071111158	13072	5885	12S	8E	9
152	AMC383491	SB 155	20071111159	13072	5887	12S	8E	9
153	AMC383493	SB 157	20071111161	13072	5891	12S	8E	9
154	AMC383494	SB 158	20071111162	13072	5893	12S	8E	9,10
155	AMC383495	SB 159	20071111163, 20080040970, 20133040925	13072; 13216;	5895; 3269;	12S	8E	10
156	AMC383496	SB 160	20071111164, 20080040971, 20133040926	13072; 13216;	5897; 3271	12S	8E	10
157	AMC383497	SB 161	20071111165	13072	5899	12S	8E	9
158	AMC383498	SB 162	20071111166	13072	5901	12S	8E	9
159	AMC383499	SB 163	20071111167	13072	5903	12S	8E	9
160	AMC383500	SB 164	20071111168	13072	5905	12S	8E	9
161	AMC383501	SB 165	20071111169	13072	5907	12S	8E	9
162	AMC383502	SB 166	20071111170	13072	5909	12S	8E	9
163	AMC383503	SB 167	20071111171	13072	5911	12S	8E	9
164	AMC383504	SB 168	20071111172	13072	5913	12S	8E	9
165	AMC383505	SB 169	20071111173	13072	5915	12S	8E	9,10
166	AMC383506	SB 170	20071111174	13072	5917	12S	8E	10
167	AMC383507	SB 171	20071111175	13072	5919	12S	8E	10

PHOENIX, ARIZONA
 2017 AUG 14 P 2:01

BLM RECEIVED
 FEDERAL BUREAU OF LAND MANAGEMENT

Federal Unpatented Claims

Project: Silver Bell

Pinal
Arizona

Line No.	BLM Serial No.	Claim Name	County Recorder			Townshp	Range	Section
			Fee # / Doc ID #	Book	Page			
168	AMC383508	SB 172	20071111176	13072	5921	12S	8E	10
169	AMC383509	SB 173	20071111177	13072	5923	12S	8E	10
170	AMC383510	SB 174	20071111178	13072	5925	12S	8E	10
171	AMC383511	SB 175	20071111179	13072	5927	12S	8E	10,15
172	AMC383512	SB 176	20071111180	13072	5929	12S	8E	10,15
173	AMC383513	SB 177	20071111181	13072	5931	12S	8E	10,15
174	AMC383514	SB 178	20071111182	13072	5933	12S	8E	10,15
175	AMC383515	SB 179	20071111183	13072	5935	12S	8E	10,15
176	AMC383516	SB 180	20071111184	13072	5937	12S	8E	10,15
177	AMC383517	SB 182	20071111185	13072	5939	12S	8E	15
178	AMC383518	SB 183	20071111186	13072	5941	12S	8E	15
179	AMC383519	SB 184	20071111187	13072	5943	12S	8E	15
180	AMC383520	SB 185	20071111188	13072	5945	12S	8E	15
181	AMC383521	SB 186	20071111189	13072	5947	12S	8E	15
182	AMC383522	SB 187	20071111190	13072	5949	12S	8E	15
183	AMC383523	SB 188	20071111191	13072	5951	12S	8E	15
184	AMC383524	SB 189	20071111192	13072	5953	12S	8E	15
185	AMC383525	SB 190	20071111193	13072	5955	12S	8E	15
186	AMC383526	SB 191	20071111194	13072	5957	12S	8E	15

Total Claims 186

RECEIVED
 PINAL COUNTY RECORDER
 2011 AUG 14 P 2:07
 PHOENIX, ARIZONA



Bronco Creek Exploration Inc.
1815 East Winsett Street
Tucson, Arizona 85719-6547

Tel: (520) 624-4153
Fax: (520) 624-4192
www.broncocreek.com

August 8, 2017

After recording, return to:
Bronco Creek Exploration, Inc.
1815 East Winsett Street
Tucson, AZ 85719-6547

Bureau of Land Management
One North Central Avenue, Suite 800
Phoenix, AZ 85004-4427
(602) 417-9200

RECEIVED
2017 AUG 14 P 2:10
PHOENIX, ARIZONA

Attn: Mining Claims

Please accept the following 2017-2018 maintenance fee payment documentation enclosed on behalf of the claimant, Bronco Creek Exploration, Inc., of 1815 East Winsett Street, Tucson, Arizona 85719:

- Maintenance Fee Payment document form 3830-5
- Exhibit A- List of mining claims and AMC numbers
- Check # 3367 in the amount of \$23,560 for the 2017-2018 maintenance fees required of \$155.00 per claim for the 152 unpatented mining claims located in Gila County, Arizona.

If there are any questions or problems, please contact me at (520) 624-4153, ccreel@broncocreek.com or at the address above. Thank you very much for your assistance.

Sincerely,

A handwritten signature in black ink, appearing to read "C. Creel".

Chris Creel
Logistics Coordinator

UNITED STATES
DEPARTMENT OF THE INTERIOR
BUREAU OF LAND MANAGEMENT
**MAINTENANCE FEE PAYMENT FORM FOR
LODE CLAIMS, MILL SITES, AND TUNNEL SITES**

Remitter Name: Bronco Creek Exploration, Inc.
Mailing Address: 1815 E. Winsett St.
City, State, Zip: Tucson, AZ 85719

Check here if this is a change of address.

FOR COUNTY RECORDER'S USE

No. of claims/sites 152
x \$155 per claim/site
Total due BLM \$ 23560

- The maintenance fee may be paid by cash, check, money order, Bureau of Land Management (BLM) Declining Deposit Account, or credit card (VISA, American Express, Discover, or MasterCard). Payments must be remitted to the BLM State Office where your claim or site is recorded and received on or before September 1. If the payment is mailed, the envelope must be postmarked by a bona fide delivery service on or before September 1 and received at the proper BLM State Office within 15 calendar days after the due date. Payments may also be made by telephone using a credit card. A complete listing of BLM State Offices with their addresses and phone numbers can be found at <http://www.blm.gov>.
- The maintenance fee for the following claim(s)/site(s) applies to the assessment year 17-18.

CLAIM/SITE NAME	BLM SERIAL NO.
Please see attached list.	

RECEIVED
 2017 AUG 14 P 2:10
 PHOENIX, ARIZONA

Use a separate sheet for additional claim/site names, serial numbers, and claimant names and addresses.

Exhibit A

Federal Unpatented Claims

Project: Sleeping Beauty

Gila
Arizona

Line No.	BLM Serial No.	Claim Name	County Recorder	Twnshp	Range	Section
			Fee # / Doc ID #			
1	AMC426866	SLB 27	2014-001422	1N,2N	14E	1;36
2	AMC426867	SLB 28	2014-001423	1N,2N	14E	1;36
3	AMC426868	SLB 29	2014-001424	1N,2N	14E	1;36
4	AMC426869	SLB 30	2014-001425, 2014-003486	1N,2N	14E	1;36
5	AMC426870	SLB 31	2014-001426	1N,2N	14E	1;36
6	AMC426871	SLB 32	2014-001427	1N,2N	14E	1;36
7	AMC426872	SLB 33	2014-001428	1N,2N	14E	1,2;36
8	AMC426873	SLB 34	2014-001429, 2014-008645	1N,2N	14E	2;35,36
9	AMC426874	SLB 35	2014-001430, 2014-008646	1N,2N	14E	2;35
10	AMC426875	SLB 36	2014-001431, 2014-008647	1N,2N	14E	2;35
11	AMC426876	SLB 37	2014-001432, 2014-008648	1N,2N	14E	2;35
12	AMC426877	SLB 38	2014-001433	1N,2N	14E	2;35
13	AMC426878	SLB 39	2014-001434	1N,2N	14E	2;35
14	AMC426879	SLB 40	2014-001435	1N,2N	14E	2;35
15	AMC426880	SLB 41	2014-001436	1N,2N	14E	2;35
16	AMC426881	SLB 42	2014-001437	1N	14E	1
17	AMC426882	SLB 43	2014-001438	1N	14E	1
18	AMC426883	SLB 44	2014-001439	1N	14E	1
19	AMC426884	SLB 45	2014-001440	1N	14E	1
20	AMC426885	SLB 46	2014-001441	1N	14E	1
21	AMC426886	SLB 47	2014-001442	1N	14E	1
22	AMC426887	SLB 48	2014-001443	1N	14E	1,2
23	AMC426888	SLB 49	2014-001444, 2014-008649	1N	14E	2
24	AMC426889	SLB 50	2014-001445, 2014-008650	1N	14E	2
25	AMC426890	SLB 51	2014-001446, 2014-008651	1N	14E	2
26	AMC426891	SLB 52	2014-001447, 2014-008652	1N	14E	2
27	AMC426892	SLB 53	2014-001448	1N	14E	2
28	AMC426893	SLB 54	2014-001449	1N	14E	2
29	AMC426894	SLB 55	2014-001450	1N	14E	2
30	AMC426895	SLB 56	2014-001451	1N	14E	2
31	AMC426896	SLB 57	2014-001452	1N	14E	2,3
32	AMC426897	SLB 58	2014-001453	1N	14E	3
33	AMC426898	SLB 59	2014-001454	1N	14E	3
34	AMC426899	SLB 60	2014-001455	1N	14E	3
35	AMC426900	SLB 61	2014-001456	1N	14E	1
36	AMC426901	SLB 62	2014-001457	1N	14E	1
37	AMC426902	SLB 63	2014-001458	1N	14E	1
38	AMC426903	SLB 64	2014-001459	1N	14E	1
39	AMC426904	SLB 65	2014-001460	1N	14E	1
40	AMC426905	SLB 66	2014-001461	1N	14E	1

2017 AUG 14 P 2:10
 RECEIVED

Federal Unpatented Claims

Project: Sleeping Beauty

Gila
Arizona

Line No.	BLM Serial No.	Claim Name	County Recorder	Twnshp	Range	Section
			Fee # / Doc ID #			
41	AMC426906	SLB 67	2014-001462	1N	14E	1
42	AMC426907	SLB 68	2014-001463	1N	14E	1
43	AMC426908	SLB 69	2014-001464	1N	14E	1,2
44	AMC426909	SLB 70	2014-001465	1N	14E	2
45	AMC426910	SLB 71	2014-001466	1N	14E	2
46	AMC426911	SLB 72	2014-001467	1N	14E	2
47	AMC426912	SLB 73	2014-001468	1N	14E	2
48	AMC426913	SLB 74	2014-001469	1N	14E	2
49	AMC426914	SLB 75	2014-001470	1N	14E	2
50	AMC426915	SLB 76	2014-001471	1N	14E	2
51	AMC426916	SLB 77	2014-001472	1N	14E	2
52	AMC426917	SLB 78	2014-001473	1N	14E	2,3
53	AMC426918	SLB 79	2014-001474	1N	14E	3
54	AMC426919	SLB 80	2014-001475	1N	14E	3
55	AMC426920	SLB 81	2014-001476	1N	14E	3
56	AMC426921	SLB 82	2014-001477	1N	14E	3
57	AMC426922	SLB 83	2014-001478	1N	14E	3
58	AMC426923	SLB 84	2014-001479	1N	14E	3
59	AMC426924	SLB 85	2014-001480	1N	14E	3
60	AMC426925	SLB 86	2014-001481	1N	14E	1,12
61	AMC426926	SLB 87	2014-001482	1N	14E	1,12
62	AMC426927	SLB 88	2014-001483	1N	14E	1,12
63	AMC426928	SLB 89	2014-001484	1N	14E	1,12
64	AMC426929	SLB 90	2014-001485	1N	14E	1,12
65	AMC426930	SLB 91	2014-001486	1N	14E	1,12
66	AMC426931	SLB 92	2014-001487	1N	14E	1,12
67	AMC426932	SLB 93	2014-001488	1N	14E	1,12
68	AMC426933	SLB 94	2014-001489	1N	14E	1,2,11,12
69	AMC426934	SLB 95	2014-001490	1N	14E	2,11
70	AMC426935	SLB 96	2014-001491	1N	14E	2,11
71	AMC426936	SLB 97	2014-001492	1N	14E	2,11
72	AMC426937	SLB 98	2014-001493	1N	14E	2,11
73	AMC426938	SLB 99	2014-001494	1N	14E	2,11
74	AMC426939	SLB 100	2014-001495, 2014-008653	1N	14E	2,11
75	AMC426940	SLB 101	2014-001496, 2014-008654	1N	14E	2,3,10,11
76	AMC426941	SLB 102	2014-001497, 2014-008655	1N	14E	3,10
77	AMC426942	SLB 103	2014-001498	1N	14E	3,10
78	AMC426943	SLB 104	2014-001499	1N	14E	3,10
79	AMC426944	SLB 105	2014-001500	1N	14E	3,10
80	AMC426945	SLB 106	2014-001501	1N	14E	8,10
81	AMC426946	SLB 107	2014-001502	1N	14E	3,10
82	AMC426947	SLB 108	2014-001503	1N	14E	3,10

2017 AUG 14 P 2:10
 MICHELE ANZONA

Federal Unpatented Claims

Project: Sleeping Beauty

Gila
Arizona

Line No.	BLM Serial No.	Claim Name	County Recorder		Townshp	Range	Section
			Fee # / Doc ID #				
83	AMC426948	SLB 109	2014-001504		1N	14E	3,4,9,10
84	AMC426949	SLB 110	2014-001505		1N	14E	4,9
85	AMC426950	SLB 111	2014-001506		1N	14E	11
86	AMC426951	SLB 112	2014-001507		1N	14E	11
87	AMC426952	SLB 113	2014-001508		1N	14E	11
88	AMC426953	SLB 114	2014-001509		1N	14E	11
89	AMC426954	SLB 115	2014-001510		1N	14E	11
90	AMC426955	SLB 116	2014-001511		1N	14E	11
91	AMC426956	SLB 117	2014-001512		1N	14E	11
92	AMC426957	SLB 118	2014-001513		1N	14E	10,11
93	AMC426958	SLB 119	2014-001514		1N	14E	10
94	AMC426959	SLB 120	2014-001515		1N	14E	10
95	AMC426960	SLB 121	2014-001516		1N	14E	10
96	AMC426961	SLB 122	2014-001517		1N	14E	10
97	AMC426962	SLB 123	2014-001518		1N	14E	10
98	AMC426963	SLB 124	2014-001519		1N	14E	10
99	AMC426964	SLB 125	2014-001520		1N	14E	10
100	AMC426965	SLB 126	2014-001521		1N	14E	9,10
101	AMC426966	SLB 127	2014-001522		1N	14E	9
102	AMC426967	SLB 128	2014-001523		1N	14E	10,11
103	AMC426968	SLB 129	2014-001524		1N	14E	10
104	AMC426969	SLB 130	2014-001525		1N	14E	10
105	AMC426970	SLB 131	2014-001526, 2014-003487, 2014-006395		1N	14E	10
106	AMC426971	SLB 132	2014-001527		1N	14E	10
107	AMC426972	SLB 133	2014-001528		1N	14E	10
108	AMC426973	SLB 134	2014-001529		1N	14E	10
109	AMC426974	SLB 135	2014-001530		1N	14E	9,10
110	AMC426975	SLB 136	2014-001531, 2014-003488, 2014-006396		1N	14E	1
111	AMC426976	SLB 137	2014-001532, 2014-003489, 2014-006397		1N	14E	1
112	AMC427741	CF 4	2014-003495		2N	14E	36
113	AMC427742	CF 5	2014-003496		2N	14E	36
114	AMC427743	CF 6	2014-003497		2N	14E	36
115	AMC427744	CF 7	2014-003498		1N,2N	14E	1,36
116	AMC427747	CF 10	2014-003501		2N	14E,15E	36,31
117	AMC427748	CF 11	2014-003502		2N	14E,15E	36,31
118	AMC427749	CF 12	2014-003503		2N	14E,15E	36,31
119	AMC427750	CF 13	2014-003504		2N	14E,15E	36,31
120	AMC427751	CF 14	2014-003505		2N	14E,15E	36,31
121	AMC427752	CF 15	2014-003506		2N	14E,15E	36,31

2011 AUG 14 PM 2:10

Federal Unpatented Claims

Project: Sleeping Beauty

Gila
Arizona

Line No.	BLM Serial No.	Claim Name	County Recorder		Townshp	Range	Section
			Fee # / Doc ID #				
122	AMC427753	CF 16	2014-003507		1N,2N	14E,15E;14E,15E	1;6;36;31
123	AMC427754	CF 17	2014-003508		1N	14E,15E	1;6
124	AMC427755	CF 18	2014-003509		1N	14E,15E	1;6
125	AMC427756	CF 19	2014-003510		1N	14E	1
126	AMC427757	CF 20	2014-003511		1N	14E	1
127	AMC427758	CF 21	2014-003512		1N	14E,15E	1;6
128	AMC427759	CF 22	2014-003513		1N	14E,15E	1;6
129	AMC427760	CF 23	2014-003514		1N	14E,15E	1;6
130	AMC427761	CF 24	2014-003515		1N	14E,15E	1;6
131	AMC427762	CF 25	2014-003516		1N	15E	6
132	AMC427763	CF 26	2014-003517		1N,2N	15E	6;31
133	AMC427764	CF 27	2014-003518		1N,2N	15E	6;31
134	AMC427765	CF 28	2014-003519		1N	15E	6
135	AMC427766	CF 29	2014-003520		1N	15E	6
136	AMC427767	CF 30	2014-003521		1N	15E	6
137	AMC427768	CF 31	2014-003522		1N	15E	6
138	AMC427769	CF 32	2014-003523		1N	15E	6
139	AMC427770	CF 33	2014-003524		1N	15E	6
140	AMC427771	CF 34	2014-003525		1N	15E	6
141	AMC427772	CF 35	2014-003526		1N	15E	5,6
142	AMC427773	CF 36	2014-003527		1N	15E	5
143	AMC427774	CF 37	2014-003528		1N	15E	5
144	AMC427775	CF 38	2014-003529		1N	15E	5
145	AMC427776	CF 39	2014-003530		1N	15E	5
146	AMC427777	CF 40	2014-003531		1N	15E	5
147	AMC427778	CF 41	2014-003532		1N	15E	5
148	AMC427779	CF 42	2014-003533		1N	15E	5
149	AMC427780	CF 43	2014-003534		1N	15E	5
150	AMC427781	CF 44	2014-003535		1N	15E	5
151	AMC427782	CF 45	2014-003536		1N	15E	5
152	AMC427783	CF 46	2014-003537		1N	15E	5

Total Claims 152

RECEIVED
 2017 AUG 14 P 2:10
 PHOENIX, ARIZONA



Bronco Creek Exploration Inc.
1815 East Winsett Street
Tucson, Arizona 85719-6547

Tel: (520) 624-4153
Fax: (520) 624-4192
www.broncocreek.com

August 9, 2017

After recording, return to:
Bronco Creek Exploration, Inc.
1815 East Winsett Street
Tucson, AZ 85719-6547

Bureau of Land Management
One North Central Avenue, Suite 800
Phoenix, AZ 85004-4427
(602) 417-9200

Attn: Mining Claims

Please accept the following 2017-2018 maintenance fee payment documentation enclosed on behalf of the claimant, Bronco Creek Exploration, Inc., of 1815 East Winsett Street, Tucson, Arizona 85719:

- Maintenance Fee Payment document form 3830-5
- Exhibit A- List of mining claims and AMC numbers
- Check # 3369 in the amount of \$4,185 for the 2017-2018 maintenance fees required of \$155.00 per claim for the 27 unpatented mining claims located in Pinal County, Arizona.

If there are any questions or problems, please contact me at (520) 624-4153, ccreel@broncocreek.com or at the address above. Thank you very much for your assistance.

Sincerely,

A handwritten signature in black ink, appearing to read "C. Creel".

Chris Creel
Logistics Coordinator

RECEIVED
BLM
2017 AUG 14 P 2:15
PHOENIX, ARIZONA

UNITED STATES
DEPARTMENT OF THE INTERIOR
BUREAU OF LAND MANAGEMENT
**MAINTENANCE FEE PAYMENT FORM FOR
LODE CLAIMS, MILL SITES, AND TUNNEL SITES**

Remitter Name: Bronco Creek Exploration, Inc.
 Mailing Address: 1815 E. Winsett St.
 City, State, Zip: Tucson, AZ 85719

Check here if this is a change of address.

FOR COUNTY RECORDER'S USE

No. of claims/sites 27
 x \$155 per claim/site
 Total due BLM \$ 4185

- The maintenance fee may be paid by cash, check, money order, Bureau of Land Management (BLM) Declining Deposit Account, or credit card (VISA, American Express, Discover, or MasterCard). Payments must be remitted to the BLM State Office where your claim or site is recorded and received on or before September 1. If the payment is mailed, the envelope must be postmarked by a bona fide delivery service on or before September 1 and received at the proper BLM State Office within 15 calendar days after the due date. Payments may also be made by telephone using a credit card. A complete listing of BLM State Offices with their addresses and phone numbers can be found at <http://www.blm.gov>.
- The maintenance fee for the following claim(s)/site(s) applies to the assessment year 17-18.

CLAIM/SITE NAME	BLM SERIAL NO.
Please see attached list.	

RECEIVED
 BLM STATE OFFICE
 2017 AUG 14 P 2:14
 TUCSON, ARIZONA

Use a separate sheet for additional claim/site names, serial numbers, and claimant names and addresses.

Exhibit A

Federal Unpatented Claims


Project: Superior West

Pinal
Arizona

Line No.	BLM Serial No.	Claim Name	County Recorder		Twنشp	Range	Section
			Fee # / Doc ID #				
1	AMC441622 ✓	MFI 1	2017-007277		2S	12E	9
2	AMC441623	MFI 2	2017-007278		2S	12E	8
3	AMC441624	MFI 3	2017-007279		2S	12E	8
4	AMC441625	MFI 4	2017-007280		2S	12E	8,17
5	AMC441626	MFI 5	2017-007281		2S	12E	8,17
6	AMC441627	MFI 6	2017-007282		2S	12E	8,17
7	AMC441628	MFI 7	2017-007283		2S	12E	8,17
8	AMC441629	MFI 8	2017-007284		2S	12E	8,9,16,17
9	AMC441630	MFI 9	2017-007285		2S	12E	16
10	AMC441631	MFI 10	2017-007286		2S	12E	9,16
11	AMC441632	MFI 11	2017-007287		2S	12E	16
12	AMC441633	MFI 12	2017-007288		2S	12E	16
13	AMC441634	MFI 13	2017-007289		2S	12E	16
14	AMC441635	MFI 14	2017-007290		2S	12E	16
15	AMC441636	MFI 15	2017-007291		2S	12E	16
16	AMC441637	MFI 16	2017-007292		2S	12E	16
17	AMC441638	MFI 17	2017-007293		2S	12E	16
18	AMC441639	MFI 18	2017-007294		2S	12E	16
19	AMC441640	MFI 19	2017-007295		2S	12E	15,16
20	AMC441641	MFI 20	2017-007296		2S	12E	15,16
21	AMC441642	MFI 21	2017-007297		2S	12E	15,16
22	AMC441643	MFI 22	2017-007298		2S	12E	15,16
23	AMC441644	MFI 23	2017-007299		2S	12E	15,22
24	AMC441645	MFI 24	2017-007300		2S	12E	8,17
25	AMC441646	MFI 25	2017-007301		2S	12E	17
26	AMC441647	MFI 26	2017-007302		2S	12E	17
27	AMC441648 ✓	MFI 27	2017-007303		2S	12E	17

Total Claims 27

RECEIVED
 2017 AUG 14 P 2:15
 PINAL COUNTY, ARIZONA



RT 276
ST 8
2 10:30
D
5807
08.14

RECEIVED
FLY... OFFICE
2017 AUG 14 P 2:05
PHOENIX, ARIZONA

Align top of FedEx Express® shipping label here.

ORIGIN ID:PGAA (520) 624-4153
ANDREW FAULKNER
BRONCO CREEK EXPLORATION
1815 E WINSETT ST
TUCSON, AZ 85719
UNITED STATES US

SHIP DATE: 11AUG17
ACTWT: 0.90 LB
CAD: 6992179/SSFO1802


BILL THIRD PARTY

D ATTN: MINING CLAIMS
BUREAU OF LAND MANAGEMENT
ONE NORTH CENTRAL AVENUE
SUITE 800
PHOENIX AZ 85004

(602) 417-0200
PHU:
PO:

REF:

DEPT:




FedEx
Express
E
REL#
3785346

TRK# 7799 4381 5807
D201

MON - 14 AUG 10:30A
PRIORITY OVERNIGHT

XH ZSYA

85004
AZ-US PHX



Align bottom of peel-and-stick airbill or pouch here.

Part #15297-03 R12 EXP 0019
2017/05/17/1665

ak

United States Department of the Interior
Bureau of Land Management
 DIV OF LANDS, MINRLS & ENERGY
 ONE N CENTRAL AVE
 PHOENIX, AZ 85004 -4427
 Phone: 602-417-9200

Receipt

No: 3938511

Transaction #: 4048153	
Date of Transaction: 08/15/2017	
CUSTOMER:	
BRONCO CREEK EXPLORATION INC. 1815 E WINSETT ST TUCSON, AZ 85719-6547 US	

LINE #	QTY	DESCRIPTION	REMARKS	UNIT PRICE	TOTAL
1	1.00	LOCATABLE MINERALS / MINING CLAIMS- NOT NEW-UNADJUD, ONE AUTH NO. ONLY / MINING CLAIM MONEY RECEIVED CASES: AMC430099/\$243970.00	MAINT 2018/1574	- n/a -	243970.00
TOTAL:					\$243,970.00

PAYMENT INFORMATION			
1	AMOUNT:	8370.00	POSTMARKED: 08/11/2017
	TYPE:	CHECK	RECEIVED: 08/14/2017
	CHECK NO:	3352	
	NAME:	BRONCO CREEK EXPLORATION 1815 E WINSETT ST TUCSON AZ 85719-6547 US	
2	AMOUNT:	26195.00	POSTMARKED: 08/11/2017
	TYPE:	CHECK	RECEIVED: 08/14/2017
	CHECK NO:	3353	
	NAME:	BRONCO CREEK EXPLORATION 1815 E WINSETT ST TUCSON AZ 85719-6547 US	
3	AMOUNT:	18910.00	POSTMARKED: 08/11/2017
	TYPE:	CHECK	RECEIVED: 08/14/2017
	CHECK NO:	3354	
	NAME:	BRONCO CREEK EXPLORATION 1815 E WINSETT ST TUCSON AZ 85719-6547 US	

4	AMOUNT:	7905.00	POSTMARKED:	08/11/2017
	TYPE:	CHECK	RECEIVED:	08/14/2017
	CHECK NO:	3356		
	NAME:	BRONCO CREEK EXPLORATION 1815 E WINSETT ST TUCSON AZ 85719-6547 US		
5	AMOUNT:	10850.00	POSTMARKED:	08/11/2017
	TYPE:	CHECK	RECEIVED:	08/14/2017
	CHECK NO:	3359		
	NAME:	BRONCO CREEK EXPLORATION 1815 E WINSETT ST TUCSON AZ 85719-6547 US		
6	AMOUNT:	23405.00	POSTMARKED:	08/11/2017
	TYPE:	CHECK	RECEIVED:	08/14/2017
	CHECK NO:	3360		
	NAME:	BRONCO CREEK EXPLORATION 1815 E WINSETT ST TUCSON AZ 85719-6547 US		
7	AMOUNT:	47275.00	POSTMARKED:	08/11/2017
	TYPE:	CHECK	RECEIVED:	08/14/2017
	CHECK NO:	3361		
	NAME:	BRONCO CREEK EXPLORTION 1815 E WINSETT ST TUCSON AZ 85719-6547 US		
8	AMOUNT:	29760.00	POSTMARKED:	08/11/2017
	TYPE:	CHECK	RECEIVED:	08/14/2017
	CHECK NO:	3363		
	NAME:	BRONCO CREEK EXPLORATION 1815 E WINSETT ST TUCSON AZ 85719-6547 US		
9	AMOUNT:	14725.00	POSTMARKED:	08/11/2017
	TYPE:	CHECK	RECEIVED:	08/14/2017
	CHECK NO:	3365		
	NAME:	BRONCO CREEK EXPLORATION 1815 E WINSETT ST TUCSON AZ 85719-6547 US		
10	AMOUNT:	28830.00	POSTMARKED:	08/11/2017
	TYPE:	CHECK	RECEIVED:	08/14/2017
	CHECK NO:	3366		
	NAME:	BRONCO CREEK EXPLORATION 1815 E WINSETT ST		

		TUCSON AZ 85719-6547 US	
11	AMOUNT:	23560.00	POSTMARKED: 08/11/2017
	TYPE:	CHECK	RECEIVED: 08/14/2017
	CHECK NO:	3367	
	NAME:	BRONCO CREEK EXPLORATION 1815 E WINSETT ST TUCSON AZ 85719-6547 US	
12	AMOUNT:	4185.00	POSTMARKED: 08/11/2017
	TYPE:	CHECK	RECEIVED: 08/14/2017
	CHECK NO:	3369	
	NAME:	BRONCO CREEK EXPLORATION 1815 E WINSETT ST TUCSON AZ 85719-6547 US	

REMARKS

This receipt was generated by the automated BLM Collections and Billing System and is a paper representation of a portion of the official electronic record contained therein.



Bronco Creek Exploration Inc.
1815 East Winsett Street
Tucson, Arizona 85719-6547

T (520) 624-4153
Fax: (520) 624-4192
www.broncocreek.com

RECEIVED
BLM AZ STATE OFFICE

2016 AUG 25 P 1: 33

PHOENIX, ARIZONA

373611
374429
379989
383484

August 23, 2016

After recording, return to:
Bronco Creek Exploration, Inc.
Attention: Chelsea Kreiner
1815 East Winsett Street
Tucson, AZ 85719-6547

Bureau of Land Management
One North Central Avenue, Suite 800
Phoenix, AZ 85004-4427
(602) 417-9200

Attn: Mining Claims

Please accept the following 2016-2017 maintenance fee payment documentation enclosed on behalf of the claimant, Bronco Creek Exploration, Inc., of 1815 East Winsett Street, Tucson, Arizona 85719:

- Maintenance Fee Payment document form 3830-5
- Exhibit A- List of mining claims and AMC numbers
- Check # 3208 for the amount of \$28,830 to cover the 2016-2017 maintenance fees required of \$155.00 per claim for the 186 unpatented mining claims located in Pima County, Arizona.

If there are any questions or problems, please contact me at (520) 624-4153, ckreiner@broncocreek.com or at the address above. Thank you very much for your assistance.

Sincerely,

Chelsea Kreiner
Land & Permitting Manager

RECEIPT # 3642551

UNITED STATES
DEPARTMENT OF THE INTERIOR
BUREAU OF LAND MANAGEMENT
**MAINTENANCE FEE PAYMENT FORM FOR
LODE CLAIMS, MILL SITES, AND TUNNEL SITES**

Remitter Name: Bronco Creek Exploration, Inc.
 Mailing Address: 1815 E. Winsett St.
 City, State, Zip: Tucson, AZ 85719

Check here if this is a change of address.

FOR COUNTY RECORDER'S USE

No. of claims/sites 186
 x \$155 per claim/site
 Total due BLM \$ 28830

- The maintenance fee may be paid by cash, check, money order, Bureau of Land Management (BLM) Declining Deposit Account, or credit card (VISA, American Express, Discover, or MasterCard). Payments must be remitted to the BLM State Office where your claim or site is recorded and received on or before September 1. If the payment is mailed, the envelope must be postmarked by a bona fide delivery service on or before September 1 and received at the proper BLM State Office within 15 calendar days after the due date. Payments may also be made by telephone using a credit card. A complete listing of BLM State Offices with their addresses and phone numbers can be found at <http://www.blm.gov>.
- The maintenance fee for the following claim(s)/site(s) applies to the assessment year 16-17.

CLAIM/SITE NAME	BLM SERIAL NO.
Please see attached list.	

RECEIVED
 BLM AZ STATE OFFICE
 2016 AUG 25 P 1:33
 PHOENIX, ARIZONA

Use a separate sheet for additional claim/site names, serial numbers, and claimant names and addresses.

Bronco Creek Exploration, Inc.
August 18, 2016

Exhibit A

PHOENIX, ARIZONA Pima County
Arizona

Project: Silver Bell West

Line No.	BLM Serial No	Claim Name	County Recorder Data		Twn	Rng	Sec
			Book	Page			
1	AMC373611	SB 1	12883	553	12S	8E	6
2	AMC373612	SB 2	12883	555	12S	8E	6
3	AMC373613	SB 3	12883	557	12S	8E	6
4	AMC373614	SB 4	12883	559	12S	8E	6
5	AMC373615	SB 5	12883	561	12S	8E	6
6	AMC373616	SB 6	12883	563	12S	8E	6
7	AMC373617	SB 7	12883	565	12S	8E	6
8	AMC373618	SB 8	12883	567	12S	8E	6
9	AMC373619	SB 9	12883	569	12S	8E	6
10	AMC373620	SB 10	12883	571	12S	8E	6
11	AMC373621	SB 11	12883, 12961	573, 4695	12S	8E	5,6
12	AMC373622	SB 12	12883, 12961	575, 4696	12S	8E	6
13	AMC373623	SB 13	12883, 12961	577, 4697	12S	8E	6
14	AMC373624	SB 14	12883, 12961	579, 4698	12S	8E	6
15	AMC373625	SB 15	12883, 12961	581, 4699	12S	8E	6
16	AMC373626	SB 16	12883, 12961	583, 4700	12S	8E	6
17	AMC373627	SB 17	12883, 12961	585, 4701	12S	8E	6
18	AMC373628	SB 18	12883, 12961	587, 4702	12S	8E	6
19	AMC373629	SB 19	12883, 12961	589, 4703	12S	8E	6
20	AMC373630	SB 20	12883, 12961	591, 4704	12S	8E	6
21	AMC373631	SB 21	12883, 12961	593, 4705	12S	8E	5,6
22	AMC373632	SB 22	12883, 12961	595, 4706	12S	8E	6
23	AMC373633	SB 23	12883, 12961	597, 4707	12S	8E	6
24	AMC373634	SB 24	12883, 12961	599, 4708	12S	8E	6
25	AMC373635	SB 25	12883, 12961	601, 4709	12S	8E	6
26	AMC373636	SB 26	12883, 12961	603, 4710	12S	8E	6
27	AMC373637	SB 27	12883, 12961	605, 4711	12S	8E	6
28	AMC373638	SB 28	12883, 12961	607, 4712	12S	8E	6
29	AMC373639	SB 29	12883, 12961	609, 4713	12S	8E	6
30	AMC373640	SB 30	12883, 12961	611, 4714	12S	8E	6
31	AMC373641	SB 31	12883, 12961	613, 4715	12S	8E	5,6
32	AMC373642	SB 32	12883, 12961	615, 4716	12S	8E	6
33	AMC373643	SB 33	12883, 12961	617, 4717	12S	8E	6
34	AMC373644	SB 34	12883, 12961	619, 4718	12S	8E	6
35	AMC373645	SB 35	12883, 12961	621, 4719	12S	8E	6
36	AMC373646	SB 36	12883, 12961	623, 4720	12S	8E	6
37	AMC373647	SB 37	12883, 12961	625, 4721	12S	8E	6
38	AMC373648	SB 38	12883, 12961	627, 4722	12S	8E	6

Bronco Creek Exploration, Inc.
August 18, 2016

Exhibit A PHOENIX, ARIZONA

Pima County
Arizona

Project: Silver Bell West

39	AMC373649	SB 39	12883, 12961	629, 4723	12S	8E	6
40	AMC373650	SB 40	12883, 12961	631, 4724	12S	8E	5,6
41	AMC373651	SB 41	12883, 12961	633, 4725	12S	8E	6,7
42	AMC373652	SB 42	12883, 12961	635, 4726	12S	8E	6,7
43	AMC373653	SB 43	12883, 12961	637, 4727	12S	8E	6,7
44	AMC373654	SB 44	12883, 12961	639, 4728	12S	8E	6,7
45	AMC373655	SB 45	12883, 12961	641, 4729	12S	8E	6,7
46	AMC373656	SB 46	12883, 12961	643, 4730	12S	8E	6,7
47	AMC373657	SB 47	12883, 12961	645, 4731	12S	8E	6,7
48	AMC373658	SB 48	12883, 12961	647, 4732	12S	8E	6,7
49	AMC373659	SB 49	12883, 12961	649, 4733	12S	8E	6,7
50	AMC373660	SB 50	12883, 12961	651, 4734	12S	8E	5,6,7,8
51	AMC373661	SB 51	12883, 12961	653, 4735	12S	8E	7
52	AMC373662	SB 52	12883, 12961	655, 4736	12S	8E	7
53	AMC373663	SB 53	12883, 12961	657, 4737	12S	8E	7
54	AMC373664	SB 54	12883, 12961	659, 4738	12S	8E	7
55	AMC373665	SB 55	12883, 12961	661, 4739	12S	8E	7
56	AMC373666	SB 56	12883, 12961	663, 4740	12S	8E	7
57	AMC373667	SB 57	12883, 12961	665, 4741	12S	8E	7
58	AMC373668	SB 58	12883, 12961	667, 4742	12S	8E	7
59	AMC373669	SB 59	12883, 12961	669, 4743	12S	8E	7
60	AMC373670	SB 60	12883, 12961	671, 4744	12S	8E	7,8
61	AMC374429	SB 63	12905, 12961	1524, 4745	12S	8E	8
62	AMC374430	SB 64	12905, 12961	1526, 4746	12S	8E	8
63	AMC374431	SB 65	12905, 12961	1528, 4747	12S	8E	8
64	AMC374432	SB 66	12905, 12961	1530, 4748	12S	8E	8
65	AMC374433	SB 67	12905, 12961	1532, 4749	12S	8E	8
66	AMC374434	SB 68	12905, 12961	1534, 4750	12S	8E	7
67	AMC374435	SB 69	12905, 12961	1536, 4751	12S	8E	7
68	AMC374436	SB 70	12905, 12961	1538, 4752	12S	8E	7
69	AMC374437	SB 71	12905, 12961	1540, 4753	12S	8E	7
70	AMC374438	SB 72	12905, 12961	1542, 4754	12S	8E	7
71	AMC374439	SB 73	12905, 12961	1544, 4755	12S	8E	7
72	AMC374440	SB 74	12905, 12961	1546, 4756	12S	8E	7
73	AMC374441	SB 75	12905, 12961	1548, 4757	12S	8E	7
74	AMC374442	SB 76	12905, 12961	1550, 4758	12S	8E	7
75	AMC374443	SB 77	12905, 12961	1552, 4759	12S	8E	7,8
76	AMC374444	SB 78	12905, 12961	1554, 4760	12S	8E	8
77	AMC374445	SB 79	12905, 12961	1556, 4761	12S	8E	8
78	AMC374446	SB 80	12905, 12961	1558, 4762	12S	8E	8

2016 AUG 25 P 1:33

Bronco Creek Exploration, Inc.
August 18, 2016**Exhibit A PHOENIX, ARIZONA**Pima County
Arizona**Project: Silver Bell West**

79	AMC374447	SB 81	12905, 12961	1560, 4763	12S	8E	8
80	AMC374448	SB 82	12905, 12961	1562, 4764	12S	8E	8
81	AMC374449	SB 83	12905, 12961	1564, 4765	12S	8E	7
82	AMC374450	SB 84	12905, 12961	1566, 4766	12S	8E	7
83	AMC374451	SB 85	12905, 12961	1568, 4767	12S	8E	7
84	AMC374452	SB 86	12905, 12961	1570, 4768	12S	8E	7
85	AMC374453	SB 87	12905, 12961	1572, 4769	12S	8E	7
86	AMC374454	SB 88	12905, 12961	1574, 4770	12S	8E	7
87	AMC374455	SB 89	12905, 12961	1576, 4771	12S	8E	7
88	AMC374456	SB 90	12905, 12961	1578, 4772	12S	8E	7
89	AMC374457	SB 91	12905, 12961	1580, 4773	12S	8E	7
90	AMC374458	SB 92	12905, 12961	1582, 4774	12S	8E	7,8
91	AMC374459	SB 93	12905, 12961	1584, 4775	12S	8E	8
92	AMC374460	SB 94	12905, 12961	1586, 4776	12S	8E	8
93	AMC374461	SB 95	12905, 12961	1588, 4777	12S	8E	8
94	AMC374462	SB 96	12905, 12961	1590, 4778	12S	8E	8
95	AMC374463	SB 97	12905, 12961	1592, 4779	12S	8E	8
96	AMC379989	SB 98	13002	4090	12S	8E	8
97	AMC379990	SB 99	13002	4092	12S	8E	8
98	AMC379991	SB 100	13002	4094	12S	8E	8
99	AMC379992	SB 101	13002	4096	12S	8E	8,9
100	AMC379993	SB 102	13002	4098	12S	8E	8
101	AMC379994	SB 103	13002	4100	12S	8E	8
102	AMC379995	SB 104	13002	4102	12S	8E	8
103	AMC379996	SB 105	13002	4104	12S	8E	8,9
104	AMC379997	SB 106	13002	4106	12S	8E	8
105	AMC379998	SB 107	13002	4108	12S	8E	8
106	AMC379999	SB 108	13002	4110	12S	8E	8
107	AMC380000	SB 109	13002	4112	12S	8E	8,9
108	AMC380001	SB 110	13002	4114	12S	8E	7,18
109	AMC380002	SB 111	13002	4116	12S	8E	7,18
110	AMC380003	SB 112	13002	4118	12S	8E	7,18
111	AMC380004	SB 113	13002	4120	12S	8E	7,18
112	AMC380005	SB 114	13002	4122	12S	8E	7,18
113	AMC380006	SB 115	13002	4124	12S	8E	7,18
114	AMC380007	SB 116	13002	4126	12S	8E	7,18
115	AMC380008	SB 117	13002	4128	12S	8E	7,18
116	AMC380009	SB 118	13002	4130	12S	8E	7,18
117	AMC380010	SB 119	13002	4132	12S	8E	7,18
118	AMC380011	SB 120	13002	4134	12S	8E	7,8,17,18
							8,17

2016 AUG 25 P 1:33

Bronco Creek Exploration, Inc.
August 18, 2016

Exhibit A
Project: Silver Bell West PHOENIX, ARIZONA

Pima County
Arizona

119	AMC380012	SB 121	13002	4136	12S	8E	8,17
120	AMC380013	SB 122	13002	4138	12S	8E	8,17
121	AMC380014	SB 123	13002	4140	12S	8E	8,17
122	AMC380015	SB 124	13002	4142	12S	8E	8,17
123	AMC380016	SB 125	13002	4144	12S	8E	8,17
124	AMC380017	SB 126	13002	4146	12S	8E	8,17
125	AMC380018	SB 127	13002	4148	12S	8E	8,17
126	AMC380019	SB 128	13002	4150	12S	8E	8,9,16,17
127	AMC380020	SB 129	13002	4152	12S	8E	18
128	AMC380021	SB 130	13002	4154	12S	8E	18
129	AMC380022	SB 131	13002	4156	12S	8E	18
130	AMC380023	SB 132	13002	4158	12S	8E	18
131	AMC380024	SB 133	13002	4160	12S	8E	18
132	AMC380025	SB 134	13002	4162	12S	8E	18
133	AMC380026	SB 135	13002	4164	12S	8E	18
134	AMC380027	SB 136	13002	4166	12S	8E	18
135	AMC380028	SB 137	13002	4168	12S	8E	18
136	AMC380029	SB 138	13002	4170	12S	8E	17,18
137	AMC380030	SB 139	13002	4172	12S	8E	17
138	AMC380031	SB 140	13002	4174	12S	8E	17
139	AMC380032	SB 141	13002	4176	12S	8E	17
140	AMC380033	SB 142	13002	4178	12S	8E	17
141	AMC380034	SB 143	13002	4180	12S	8E	17
142	AMC380035	SB 144	13002	4182	12S	8E	17
143	AMC380036	SB 145	13002	4184	12S	8E	17
144	AMC380037	SB 146	13002	4186	12S	8E	17
145	AMC380038	SB 147	13002	4188	12S	8E	16,17
146	AMC383484	SB 148	13072	5873	12S	8E	9
147	AMC383485	SB 149	13072	5875	12S	8E	9
148	AMC383487	SB 151	13072	5879	12S	8E	9
149	AMC383488	SB 152	13072	5881	12S	8E	9
150	AMC383489	SB 153	13072	5883	12S	8E	9
151	AMC383490	SB 154	13072	5885	12S	8E	9
152	AMC383491	SB 155	13072	5887	12S	8E	9
153	AMC383493	SB 157	13072	5891	12S	8E	9
154	AMC383494	SB 158	13072	5893	12S	8E	9,10
155	AMC383495	SB 159	13072; 13216	5895; 3269	12S	8E	10
156	AMC383496	SB 160	13072; 13216	5897; 3271	12S	8E	10
157	AMC383497	SB 161	13072	5899	12S	8E	9
158	AMC383498	SB 162	13072	5901	12S	8E	9

Bronco Creek Exploration, Inc.
August 18, 2016

Exhibit A

Pima County
Arizona

Project: Silver Bell West

159	AMC383499	SB 163	13072	5903	12S	8E	9
160	AMC383500	SB 164	13072	5905	12S	8E	9
161	AMC383501	SB 165	13072	5907	12S	8E	9
162	AMC383502	SB 166	13072	5909	12S	8E	9
163	AMC383503	SB 167	13072	5911	12S	8E	9
164	AMC383504	SB 168	13072	5913	12S	8E	9
165	AMC383505	SB 169	13072	5915	12S	8E	9,10
166	AMC383506	SB 170	13072	5917	12S	8E	10
167	AMC383507	SB 171	13072	5919	12S	8E	10
168	AMC383508	SB 172	13072	5921	12S	8E	10
169	AMC383509	SB 173	13072	5923	12S	8E	10
170	AMC383510	SB 174	13072	5925	12S	8E	10
171	AMC383511	SB 175	13072	5927	12S	8E	10,15
172	AMC383512	SB 176	13072	5929	12S	8E	10,15
173	AMC383513	SB 177	13072	5931	12S	8E	10,15
174	AMC383514	SB 178	13072	5933	12S	8E	10,15
175	AMC383515	SB 179	13072	5935	12S	8E	10,15
176	AMC383516	SB 180	13072	5937	12S	8E	10,15
177	AMC383517	SB 182	13072	5939	12S	8E	15
178	AMC383518	SB 183	13072	5941	12S	8E	15
179	AMC383519	SB 184	13072	5943	12S	8E	15
180	AMC383520	SB 185	13072	5945	12S	8E	15
181	AMC383521	SB 186	13072	5947	12S	8E	15
182	AMC383522	SB 187	13072	5949	12S	8E	15
183	AMC383523	SB 188	13072	5951	12S	8E	15
184	AMC383524	SB 189	13072	5953	12S	8E	15
185	AMC383525	SB 190	13072	5955	12S	8E	15
186	AMC383526	SB 191	13072	5957	12S	8E	15

RECEIVED
BLM AZ STATE OFFICE
2016 AUG 25 P 1:33
PHOENIX, ARIZONA

insert shipping document here

<https://www.fedex.com/shipping/html/en/PrintFrame.html>

Extremely Urgent

ORIGIN ID:TUSA (520) 624-4153
ANDREW FAULKNER
BRONCO CREEK EXPLORATION INC.
1615 E. WINSETT ST.

SHIP DATE: 24AUG16
ACTWGT: 0.50 LB
CAD: 100315405/NET3790

TUCSON, AZ 85719
UNITED STATES US

BILL SENDER

TO BUREAU OF LAND MANAGEMENT
ARIZONA STATE OFFICE
1 N CENTRAL AVE
STE 800
PHOENIX AZ 85004

(602) 417-9200 REF:
INV: DEPT:
PO:

544J1137014EB




THU - 25 AUG 10:30A
PRIORITY OVERNIGHT

TRK# 7770 6203 7186
0201


XH ZSYA

85004
AZ-US PHX



RT 278 1 D
ST 4.2 10:30 7186
08.25

Express



FedEx

Express

earthsmart

FedEx carbon-neutral
envelope shipping

Align top of FedEx Express® shipping label here.

RECEIVED
BLM AZ STATE OFFICE
2011 AUG 25 P 11:25
PHOENIX, ARIZONA

Envelope



United States Department of the Interior
Bureau of Land Management
 DIV OF LANDS, MINRLS & ENERGY
 ONE N CENTRAL AVE
 PHOENIX, AZ 85004 -4427
 Phone: 602-417-9200

Receipt

No: 3642551


Transaction #: 3746511	
Date of Transaction: 08/26/2016	
CUSTOMER:	
BRONCO CREEK EXPLORATION INC. 1815 E WINSETT ST TUCSON, AZ 85719-6547 US	

LINE #	QTY	DESCRIPTION	REMARKS	UNIT PRICE	TOTAL
1	1.00	LOCATABLE MINERALS / MINING CLAIMS- NOT NEW-UNADJUD, ONE AUTH NO. ONLY / MINING CLAIM MONEY RECEIVED CASES: AMC373611/\$28830.00	MAINT FEE 2017 - 186	- n/a -	28830.00
TOTAL:					\$28,830.00

PAYMENT INFORMATION					
1	AMOUNT:	28830.00	POSTMARKED:	08/24/2016	
	TYPE:	CHECK	RECEIVED:	08/25/2016	
	CHECK NO:	3208			
	NAME:	BRONCO CREEK EXPLORATION 1815 E WINSETT ST TUCSON AZ 85719-6547 US			

REMARKS

This receipt was generated by the automated BLM Collections and Billing System and is a paper representation of a portion of the official electronic record contained therein.

ENTERED
 AUG 29 2016
 BY: 

UNITED STATES
DEPARTMENT OF THE INTERIOR
BUREAU OF LAND MANAGEMENT
**MAINTENANCE FEE PAYMENT FORM FOR
LODE CLAIMS, MILL SITES, AND TUNNEL SITES**

373611
374429
379989
383484

Remitter Name: Bronco Creek Exploration, Inc.
Mailing Address: 1815 E. Winsett St.
City, State, Zip: Tucson, AZ 85719

Check here if this is a change of address.

FOR COUNTY RECORDER'S USE

No. of claims/sites 186
x \$155 per claim/site
Total due BLM \$ 28830

- The maintenance fee may be paid by cash, check, money order, Bureau of Land Management (BLM) Declining Deposit Account, or credit card (VISA, American Express, Discover, or MasterCard). Payments must be remitted to the BLM State Office where your claim or site is recorded and received on or before September 1. If the payment is mailed, the envelope must be postmarked by a bona fide delivery service on or before September 1 and received at the proper BLM State Office within 15 calendar days after the due date. Payments may also be made by telephone using a credit card. A complete listing of BLM State Offices with their addresses and phone numbers can be found at <http://www.blm.gov>.
- The maintenance fee for the following claim(s)/site(s) applies to the assessment year 15-16.

CLAIM/SITE NAME	BLM SERIAL NO.
Please see attached list.	

RECEIVED
 BLM STATE OFFICE
 PHOENIX, ARIZONA
 2015 AUG 26 A 9:53

Use a separate sheet for additional claim/site names, serial numbers, and claimant names and addresses.

(Continued on page 2)

ENTERED
AUG 28 2015
BY: PM

RECEIPT # 3378729

Exhibit A

Project: Silver Bell West

Line No.	BLM Serial No	Claim Name	County Recorder Data		Twn	Rng	Sec
			Book	Page			
1	/AMC373611	SB 1	12883	553	12S	8E	6
2	AMC373612	SB 2	12883	555	12S	8E	6
3	AMC373613	SB 3	12883	557	12S	8E	6
4	AMC373614	SB 4	12883	559	12S	8E	6
5	AMC373615	SB 5	12883	561	12S	8E	6
6	AMC373616	SB 6	12883	563	12S	8E	6
7	AMC373617	SB 7	12883	565	12S	8E	6
8	AMC373618	SB 8	12883	567	12S	8E	6
9	AMC373619	SB 9	12883	569	12S	8E	6
10	AMC373620	SB 10	12883	571	12S	8E	5,6
11	AMC373621	SB 11	12883, 12961	573, 4695	12S	8E	6
12	AMC373622	SB 12	12883, 12961	575, 4696	12S	8E	6
13	AMC373623	SB 13	12883, 12961	577, 4697	12S	8E	6
14	AMC373624	SB 14	12883, 12961	579, 4698	12S	8E	6
15	AMC373625	SB 15	12883, 12961	581, 4699	12S	8E	6
16	AMC373626	SB 16	12883, 12961	583, 4700	12S	8E	6
17	AMC373627	SB 17	12883, 12961	585, 4701	12S	8E	6
18	AMC373628	SB 18	12883, 12961	587, 4702	12S	8E	6
19	AMC373629	SB 19	12883, 12961	589, 4703	12S	8E	6
20	AMC373630	SB 20	12883, 12961	591, 4704	12S	8E	5,6
21	AMC373631	SB 21	12883, 12961	593, 4705	12S	8E	6
22	AMC373632	SB 22	12883, 12961	595, 4706	12S	8E	6
23	AMC373633	SB 23	12883, 12961	597, 4707	12S	8E	6
24	AMC373634	SB 24	12883, 12961	599, 4708	12S	8E	6
25	AMC373635	SB 25	12883, 12961	601, 4709	12S	8E	6
26	AMC373636	SB 26	12883, 12961	603, 4710	12S	8E	6
27	AMC373637	SB 27	12883, 12961	605, 4711	12S	8E	6
28	AMC373638	SB 28	12883, 12961	607, 4712	12S	8E	6
29	AMC373639	SB 29	12883, 12961	609, 4713	12S	8E	6
30	AMC373640	SB 30	12883, 12961	611, 4714	12S	8E	6
31	AMC373641	SB 31	12883, 12961	613, 4715	12S	8E	6
32	AMC373642	SB 32	12883, 12961	615, 4716	12S	8E	6
33	AMC373643	SB 33	12883, 12961	617, 4717	12S	8E	6
34	AMC373644	SB 34	12883, 12961	619, 4718	12S	8E	6
35	AMC373645	SB 35	12883, 12961	621, 4719	12S	8E	6
36	AMC373646	SB 36	12883, 12961	623, 4720	12S	8E	6
37	AMC373647	SB 37	12883, 12961	625, 4721	12S	8E	6
38	AMC373648	SB 38	12883, 12961	627, 4722	12S	8E	6
39	/AMC373649	SB 39	12883, 12961	629, 4723	12S	8E	6

RECEIVED
 BUREAU OF LAND MANAGEMENT
 PIMA COUNTY, ARIZONA
 AUG 25 2015

Bronco Creek Exploration, Inc.
August 25, 2015

Exhibit A

Pima County
Arizona

Project: Silver Bell West

40	AMC373650	SB 40	12883, 12961	631, 4724	12S	8E	5,6
41	AMC373651	SB 41	12883, 12961	633, 4725	12S	8E	6,7
42	AMC373652	SB 42	12883, 12961	635, 4726	12S	8E	6,7
43	AMC373653	SB 43	12883, 12961	637, 4727	12S	8E	6,7
44	AMC373654	SB 44	12883, 12961	639, 4728	12S	8E	6,7
45	AMC373655	SB 45	12883, 12961	641, 4729	12S	8E	6,7
46	AMC373656	SB 46	12883, 12961	643, 4730	12S	8E	6,7
47	AMC373657	SB 47	12883, 12961	645, 4731	12S	8E	6,7
48	AMC373658	SB 48	12883, 12961	647, 4732	12S	8E	6,7
49	AMC373659	SB 49	12883, 12961	649, 4733	12S	8E	6,7
50	AMC373660	SB 50	12883, 12961	651, 4734	12S	8E	5,6,7,8
51	AMC373661	SB 51	12883, 12961	653, 4735	12S	8E	7
52	AMC373662	SB 52	12883, 12961	655, 4736	12S	8E	7
53	AMC373663	SB 53	12883, 12961	657, 4737	12S	8E	7
54	AMC373664	SB 54	12883, 12961	659, 4738	12S	8E	7
55	AMC373665	SB 55	12883, 12961	661, 4739	12S	8E	7
56	AMC373666	SB 56	12883, 12961	663, 4740	12S	8E	7
57	AMC373667	SB 57	12883, 12961	665, 4741	12S	8E	7
58	AMC373668	SB 58	12883, 12961	667, 4742	12S	8E	7
59	AMC373669	SB 59	12883, 12961	669, 4743	12S	8E	7
60	AMC373670	SB 60	12883, 12961	671, 4744	12S	8E	7,8
61	AMC374429	SB 63	12905, 12961	1524, 4745	12S	8E	8
62	AMC374430	SB 64	12905, 12961	1526, 4746	12S	8E	8
63	AMC374431	SB 65	12905, 12961	1528, 4747	12S	8E	8
64	AMC374432	SB 66	12905, 12961	1530, 4748	12S	8E	8
65	AMC374433	SB 67	12905, 12961	1532, 4749	12S	8E	8
66	AMC374434	SB 68	12905, 12961	1534, 4750	12S	8E	7
67	AMC374435	SB 69	12905, 12961	1536, 4751	12S	8E	7
68	AMC374436	SB 70	12905, 12961	1538, 4752	12S	8E	7
69	AMC374437	SB 71	12905, 12961	1540, 4753	12S	8E	7
70	AMC374438	SB 72	12905, 12961	1542, 4754	12S	8E	7
71	AMC374439	SB 73	12905, 12961	1544, 4755	12S	8E	7
72	AMC374440	SB 74	12905, 12961	1546, 4756	12S	8E	7
73	AMC374441	SB 75	12905, 12961	1548, 4757	12S	8E	7
74	AMC374442	SB 76	12905, 12961	1550, 4758	12S	8E	7
75	AMC374443	SB 77	12905, 12961	1552, 4759	12S	8E	7
76	AMC374444	SB 78	12905, 12961	1554, 4760	12S	8E	7
77	AMC374445	SB 79	12905, 12961	1556, 4761	12S	8E	7
78	AMC374446	SB 80	12905, 12961	1558, 4762	12S	8E	7
79	AMC374447	SB 81	12905, 12961	1560, 4763	12S	8E	7
80	AMC374448	SB 82	12905, 12961	1562, 4764	12S	8E	7

PHOENIX, ARIZONA

2015 AUG 25 2:00 PM

RECEIVED
BLM AZ STATE OFFICE

Bronco Creek Exploration, Inc.
August 25, 2015

Exhibit A

Pima County
Arizona

Project: Silver Bell West

81	AMC374449	SB 83	12905, 12961	1564, 4765	12S	8E	7
82	AMC374450	SB 84	12905, 12961	1566, 4766	12S	8E	7
83	AMC374451	SB 85	12905, 12961	1568, 4767	12S	8E	7
84	AMC374452	SB 86	12905, 12961	1570, 4768	12S	8E	7
85	AMC374453	SB 87	12905, 12961	1572, 4769	12S	8E	7
86	AMC374454	SB 88	12905, 12961	1574, 4770	12S	8E	7
87	AMC374455	SB 89	12905, 12961	1576, 4771	12S	8E	7
88	AMC374456	SB 90	12905, 12961	1578, 4772	12S	8E	7
89	AMC374457	SB 91	12905, 12961	1580, 4773	12S	8E	7
90	AMC374458	SB 92	12905, 12961	1582, 4774	12S	8E	7,8
91	AMC374459	SB 93	12905, 12961	1584, 4775	12S	8E	8
92	AMC374460	SB 94	12905, 12961	1586, 4776	12S	8E	8
93	AMC374461	SB 95	12905, 12961	1588, 4777	12S	8E	8
94	AMC374462	SB 96	12905, 12961	1590, 4778	12S	8E	8
95	AMC374463	SB 97	12905, 12961	1592, 4779	12S	8E	8
96	AMC379989	SB 98	13002	4090	12S	8E	8
97	AMC379990	SB 99	13002	4092	12S	8E	8
98	AMC379991	SB 100	13002	4094	12S	8E	8
99	AMC379992	SB 101	13002	4096	12S	8E	8,9
100	AMC379993	SB 102	13002	4098	12S	8E	8
101	AMC379994	SB 103	13002	4100	12S	8E	8
102	AMC379995	SB 104	13002	4102	12S	8E	8
103	AMC379996	SB 105	13002	4104	12S	8E	8,9
104	AMC379997	SB 106	13002	4106	12S	8E	8
105	AMC379998	SB 107	13002	4108	12S	8E	8
106	AMC379999	SB 108	13002	4110	12S	8E	8
107	AMC380000	SB 109	13002	4112	12S	8E	8,9
108	AMC380001	SB 110	13002	4114	12S	8E	7,18
109	AMC380002	SB 111	13002	4116	12S	8E	7,18
110	AMC380003	SB 112	13002	4118	12S	8E	7,18
111	AMC380004	SB 113	13002	4120	12S	8E	7,18
112	AMC380005	SB 114	13002	4122	12S	8E	7,18
113	AMC380006	SB 115	13002	4124	12S	8E	7,18
114	AMC380007	SB 116	13002	4126	12S	8E	7,18
115	AMC380008	SB 117	13002	4128	12S	8E	7,18
116	AMC380009	SB 118	13002	4130	12S	8E	7,18
117	AMC380010	SB 119	13002	4132	12S	8E	7,18
118	AMC380011	SB 120	13002	4134	12S	8E	7,8,17,18
119	AMC380012	SB 121	13002	4136	12S	8E	8,17
120	AMC380013	SB 122	13002	4138	12S	8E	8,17
121	AMC380014	SB 123	13002	4140	12S	8E	8,17

RECEIVED
 BLM/ARIZONA STATE OFFICE
 PHOENIX, ARIZONA

Bronco Creek Exploration, Inc.
August 25, 2015

Exhibit A
Project: Silver Bell West

Pima County
Arizona

122	AMC380015	SB 124	13002	4142	12S	8E	8,17
123	AMC380016	SB 125	13002	4144	12S	8E	8,17
124	AMC380017	SB 126	13002	4146	12S	8E	8,17
125	AMC380018	SB 127	13002	4148	12S	8E	8,17
126	AMC380019	SB 128	13002	4150	12S	8E	8,9,16,17
127	AMC380020	SB 129	13002	4152	12S	8E	18
128	AMC380021	SB 130	13002	4154	12S	8E	18
129	AMC380022	SB 131	13002	4156	12S	8E	18
130	AMC380023	SB 132	13002	4158	12S	8E	18
131	AMC380024	SB 133	13002	4160	12S	8E	18
132	AMC380025	SB 134	13002	4162	12S	8E	18
133	AMC380026	SB 135	13002	4164	12S	8E	18
134	AMC380027	SB 136	13002	4166	12S	8E	18
135	AMC380028	SB 137	13002	4168	12S	8E	18
136	AMC380029	SB 138	13002	4170	12S	8E	17,18
137	AMC380030	SB 139	13002	4172	12S	8E	17
138	AMC380031	SB 140	13002	4174	12S	8E	17
139	AMC380032	SB 141	13002	4176	12S	8E	17
140	AMC380033	SB 142	13002	4178	12S	8E	17
141	AMC380034	SB 143	13002	4180	12S	8E	17
142	AMC380035	SB 144	13002	4182	12S	8E	17
143	AMC380036	SB 145	13002	4184	12S	8E	17
144	AMC380037	SB 146	13002	4186	12S	8E	17
145	AMC380038	SB 147	13002	4188	12S	8E	16,17
146	AMC383484	SB 148	13072	5873	12S	8E	9
147	AMC383485	SB 149	13072	5875	12S	8E	9
148	AMC383487	SB 151	13072	5879	12S	8E	9
149	AMC383488	SB 152	13072	5881	12S	8E	9
150	AMC383489	SB 153	13072	5883	12S	8E	9
151	AMC383490	SB 154	13072	5885	12S	8E	9
152	AMC383491	SB 155	13072	5887	12S	8E	9
153	AMC383493	SB 157	13072	5891	12S	8E	9
154	AMC383494	SB 158	13072	5893	12S	8E	9
155	AMC383495	SB 159	13072; 13216	5895; 3269	12S	8E	9
156	AMC383496	SB 160	13072; 13216	5897; 3271	12S	8E	9
157	AMC383497	SB 161	13072	5899	12S	8E	9
158	AMC383498	SB 162	13072	5901	12S	8E	9
159	AMC383499	SB 163	13072	5903	12S	8E	9
160	AMC383500	SB 164	13072	5905	12S	8E	9
161	AMC383501	SB 165	13072	5907	12S	8E	9
162	AMC383502	SB 166	13072	5909	12S	8E	9

PHOENIX, ARIZONA

RECEIVED
 BLM AZ STATE OFFICE
 AUG 28 2015

Bronco Creek Exploration, Inc.
August 25, 2015

Exhibit A

Pima County
Arizona

Project: Silver Bell West

163	AMC383503	SB 167	13072	5911	12S	8E	9
164	AMC383504	SB 168	13072	5913	12S	8E	9
165	AMC383505	SB 169	13072	5915	12S	8E	9,10
166	AMC383506	SB 170	13072	5917	12S	8E	10
167	AMC383507	SB 171	13072	5919	12S	8E	10
168	AMC383508	SB 172	13072	5921	12S	8E	10
169	AMC383509	SB 173	13072	5923	12S	8E	10
170	AMC383510	SB 174	13072	5925	12S	8E	10
171	AMC383511	SB 175	13072	5927	12S	8E	10,15
172	AMC383512	SB 176	13072	5929	12S	8E	10,15
173	AMC383513	SB 177	13072	5931	12S	8E	10,15
174	AMC383514	SB 178	13072	5933	12S	8E	10,15
175	AMC383515	SB 179	13072	5935	12S	8E	10,15
176	AMC383516	SB 180	13072	5937	12S	8E	10,15
177	AMC383517	SB 182	13072	5939	12S	8E	15
178	AMC383518	SB 183	13072	5941	12S	8E	15
179	AMC383519	SB 184	13072	5943	12S	8E	15
180	AMC383520	SB 185	13072	5945	12S	8E	15
181	AMC383521	SB 186	13072	5947	12S	8E	15
182	AMC383522	SB 187	13072	5949	12S	8E	15
183	AMC383523	SB 188	13072	5951	12S	8E	15
184	AMC383524	SB 189	13072	5953	12S	8E	15
185	AMC383525	SB 190	13072	5955	12S	8E	15
186	AMC383526	SB 191	13072	5957	12S	8E	15

RECEIVED
BLM AZ STATE OFFICE
2015 AUG 26 A 9:54
PHOENIX, ARIZONA



Bronco Creek Exploration Inc.
1815 East Winsett Street
Tucson, Arizona 85719-6547

Tel: 524-4153
Fax: 624-4192
www.broncocreek.com

August 25, 2015

After recording, return to:
Bronco Creek Exploration, Inc.
Attention: Chelsea Kreiner
1815 East Winsett Street
Tucson, AZ 85719-6547

Bureau of Land Management
One North Central Avenue, Suite 800
Phoenix, AZ 85004-4427
(602) 417-9200

Attn: Mining Claims

Please accept the following 2015-2016 maintenance fee payment documentation enclosed on behalf of the claimant, Bronco Creek Exploration, Inc., of 1815 East Winsett Street, Tucson, Arizona 85719:

- Maintenance Fee Payment document form 3830-5
- Exhibit A- List of mining claims and AMC numbers
- Check # 3029 for the amount of \$28,830 to cover the 2015-2016 maintenance fees required of \$155.00 per claim for the 186 unpatented mining claims located in Pima County, Arizona.

If there are any questions or problems, please contact me at (520) 624-4153, ckreiner@broncocreek.com or at the address above. Thank you very much for your assistance.

Sincerely,

A handwritten signature in cursive script that reads 'Chelsea Kreiner'.

Chelsea Kreiner
Land & Permitting Manager

RECEIVED
BLM AZ STATE OFFICE
2015 AUG 26 A 9:53
PHOENIX, ARIZONA

2015 AUG 26 A 9:56

PHOENIX, ARIZONA

<https://www.fedex.com/shipping/html/en/PrintFrame.html>

fedex

ORIGIN ID: TUSA (520) 624-4153
ANDREW FAULKNER
BRONCO CREEK EXPLORATION INC.
1815 E. WINSETT ST.

TUCSON, AZ 85719
UNITED STATES US

SHIP DATE: 25AUG15
ACTWGT: 0.50 LB
CAD: 100315405/INET3670

BILL SENDER


TO **BUREAU OF LAND MANAGEMENT**
ARIZONA STATE OFFICE
1 N CENTRAL AVE
STE 800
PHOENIX AZ 85004

539J1FECAG1D0

(602) 417-9200
INV:
PO:

REF:

DEPT:



FedEx
Express



J182158280100

WED - 26 AUG AA
STANDARD OVERNIGHT

TRK# 7743 6355 6960
0201

XH ZSYA

85004
AZ-US PHX



earth smart

Align top of carrier

is shipping label here.

ok

United States Department of the Interior
Bureau of Land Management
LANDS/RECREATION & PLANNING
ONE N CENTRAL AVE
PHOENIX, AZ 85004 -2203
Phone: 602-417-9200

Receipt

No: 3378729

Transaction #: 3476980	
Date of Transaction: 08/27/2015	
CUSTOMER:	
BRONCO CREEK EXPLORATION INC. 1815 E WINSETT ST TUCSON, AZ 85719-6547 US	

LINE #	QTY	DESCRIPTION	REMARKS	UNIT PRICE	TOTAL
1	1.00	LOCATABLE MINERALS / MINING CLAIMS-NOT NEW-UNADJUD, ONE AUTH NO. ONLY / MINING CLAIM MONEY RECEIVED CASES: AMC373611/\$28830.00	MAINT FEE PYMNT - 186 2016	- n/a -	28830.00
TOTAL:					\$28,830.00

PAYMENT INFORMATION			
1	AMOUNT:	28830.00	POSTMARKED: 08/25/2015
	TYPE:	CHECK	RECEIVED: 08/26/2015
	CHECK NO:	3029	
	NAME:	BRONCO CREEK EXPLORATION 1815 E WINSETT ST TUCSON AZ 85719-6547 US	

REMARKS

This receipt was generated by the automated BLM Collections and Billing System and is a paper representation of a portion of the official electronic record contained therein.



Bronco Creek Exploration Inc.
1815 East Winsett Street
Tucson, Arizona 85719-6547

Tel: 524-4153
Fax: 624-4192
www.broncocreek.com

373611
374429
379989
383484

August 27, 2014

After recording, return to:
Bronco Creek Exploration, Inc.
Attention: Chelsea Kreiner
1815 East Winsett Street
Tucson, AZ 85719-6547

NO. OF CLAIMS 186
AMOUNT 28830
RECEIPT NO. 3116086
INIT. SK

** BLM-ASO**

Bureau of Land Management
One North Central Avenue, Suite 800
Phoenix, AZ 85004-4427
(602) 417-9200

Attn: Mining Claims

Please accept the following 2014-2015 maintenance fee payment documentation enclosed on behalf of the claimant, Bronco Creek Exploration, Inc., of 1815 East Winsett Street, Tucson, Arizona 85719:

- Maintenance Fee Payment document form 3830-5
- Exhibit A- List of mining claims and AMC numbers
- Check # 2341 for the amount of \$28,830 to cover the 2014-2015 maintenance fees required of \$155.00 per claim for the 186 unpatented mining claims located in Pima County, Arizona.

If there are any questions or problems, please contact me at (520) 624-4153, ckreiner@broncocreek.com or at the address above. Thank you very much for your assistance.

Sincerely,

Chelsea Kreiner
Land & Permitting Manager

ENTERED
SEP 2 2014
BY: RE

RECEIVED
AZ STATE OFFICE
2014 AUG 28 P 2:52
PHOENIX, ARIZONA

UNITED STATES
DEPARTMENT OF THE INTERIOR
BUREAU OF LAND MANAGEMENT
**MAINTENANCE FEE PAYMENT FORM FOR
LODE CLAIMS, MILL SITES, AND TUNNEL SITES**

Remitter Name: Bronco Creek Exploration, Inc.
 Mailing Address: 1815 E Winsett St.
 City, State, Zip: Tucson, AZ 85719

Check here if this is a change of address.

FOR COUNTY RECORDER'S USE

No. of claims/sites 186
 x \$155 per claim/site
 Total due BLM \$ 28830

- The maintenance fee may be paid by cash, check, money order, Bureau of Land Management (BLM) Declining Deposit Account, or credit card (VISA, American Express, Discover, or MasterCard). Payments must be remitted to the BLM State Office where your claim or site is recorded and received on or before September 1. If the payment is mailed, the envelope must be postmarked by a bona fide delivery service on or before September 1 and received at the proper BLM State Office within 15 calendar days after the due date. Payments may also be made by telephone using a credit card. A complete listing of BLM State Offices with their addresses and phone numbers can be found at <http://www.blm.gov>.
- The maintenance fee for the following claim(s)/site(s) applies to the assessment year 14-15.

CLAIM/SITE NAME	BLM SERIAL NO.
See attached sheet(s)	

RECEIVED
 MAR 28 2014
 PHOENIX, ARIZONA
 P 2:52

Use a separate sheet for additional claim/site names, serial numbers, and claimant names and addresses.

Exhibit A
Project: Silver Bell West

Pima County
Arizona

Line No.	BLM Serial No	Claim Name	County Recorder Data		Twn	Rng	Sec
			Book	Page			
1	AMC373611	SB 1	12883	553	12S	8E	6
2	AMC373612	SB 2	12883	555	12S	8E	6
3	AMC373613	SB 3	12883	557	12S	8E	6
4	AMC373614	SB 4	12883	559	12S	8E	6
5	AMC373615	SB 5	12883	561	12S	8E	6
6	AMC373616	SB 6	12883	563	12S	8E	6
7	AMC373617	SB 7	12883	565	12S	8E	6
8	AMC373618	SB 8	12883	567	12S	8E	6
9	AMC373619	SB 9	12883	569	12S	8E	6
10	AMC373620	SB 10	12883	571	12S	8E	6
11	AMC373621	SB 11	12883, 12961	573, 4695	12S	8E	5,6
12	AMC373622	SB 12	12883, 12961	575, 4696	12S	8E	6
13	AMC373623	SB 13	12883, 12961	577, 4697	12S	8E	6
14	AMC373624	SB 14	12883, 12961	579, 4698	12S	8E	6
15	AMC373625	SB 15	12883, 12961	581, 4699	12S	8E	6
16	AMC373626	SB 16	12883, 12961	583, 4700	12S	8E	6
17	AMC373627	SB 17	12883, 12961	585, 4701	12S	8E	6
18	AMC373628	SB 18	12883, 12961	587, 4702	12S	8E	6
19	AMC373629	SB 19	12883, 12961	589, 4703	12S	8E	6
20	AMC373630	SB 20	12883, 12961	591, 4704	12S	8E	6
21	AMC373631	SB 21	12883, 12961	593, 4705	12S	8E	5,6
22	AMC373632	SB 22	12883, 12961	595, 4706	12S	8E	6
23	AMC373633	SB 23	12883, 12961	597, 4707	12S	8E	6
24	AMC373634	SB 24	12883, 12961	599, 4708	12S	8E	6
25	AMC373635	SB 25	12883, 12961	601, 4709	12S	8E	6
26	AMC373636	SB 26	12883, 12961	603, 4710	12S	8E	6
27	AMC373637	SB 27	12883, 12961	605, 4711	12S	8E	6
28	AMC373638	SB 28	12883, 12961	607, 4712	12S	8E	6
29	AMC373639	SB 29	12883, 12961	609, 4713	12S	8E	6
30	AMC373640	SB 30	12883, 12961	611, 4714	12S	8E	6
31	AMC373641	SB 31	12883, 12961	613, 4715	12S	8E	6
32	AMC373642	SB 32	12883, 12961	615, 4716	12S	8E	6
33	AMC373643	SB 33	12883, 12961	617, 4717	12S	8E	6
34	AMC373644	SB 34	12883, 12961	619, 4718	12S	8E	6
35	AMC373645	SB 35	12883, 12961	621, 4719	12S	8E	6
36	AMC373646	SB 36	12883, 12961	623, 4720	12S	8E	6
37	AMC373647	SB 37	12883, 12961	625, 4721	12S	8E	6
38	AMC373648	SB 38	12883, 12961	627, 4722	12S	8E	6
39	AMC373649	SB 39	12883, 12961	629, 4723	12S	8E	6
40	AMC373650	SB 40	12883, 12961	631, 4724	12S	8E	6
41	AMC373651	SB 41	12883, 12961	633, 4725	12S	8E	5,6
42	AMC373652	SB 42	12883, 12961	635, 4726	12S	8E	6,7
43	AMC373653	SB 43	12883, 12961	637, 4727	12S	8E	6,7
44	AMC373654	SB 44	12883, 12961	639, 4728	12S	8E	6,7

PHOENIX, ARIZONA

2014 AUG 28 P 2:53

RECEIVED
LM AZ STATE OFFICE

Bronco Creek Exploration, Inc.
August 27, 2014

Exhibit A

Pima County
Arizona

Project: Silver Bell West

45	AMC373655	SB 45	12883, 12961	641, 4729	12S	8E	6,7
46	AMC373656	SB 46	12883, 12961	643, 4730	12S	8E	6,7
47	AMC373657	SB 47	12883, 12961	645, 4731	12S	8E	6,7
48	AMC373658	SB 48	12883, 12961	647, 4732	12S	8E	6,7
49	AMC373659	SB 49	12883, 12961	649, 4733	12S	8E	6,7
50	AMC373660	SB 50	12883, 12961	651, 4734	12S	8E	5,6,7,8
51	AMC373661	SB 51	12883, 12961	653, 4735	12S	8E	7
52	AMC373662	SB 52	12883, 12961	655, 4736	12S	8E	7
53	AMC373663	SB 53	12883, 12961	657, 4737	12S	8E	7
54	AMC373664	SB 54	12883, 12961	659, 4738	12S	8E	7
55	AMC373665	SB 55	12883, 12961	661, 4739	12S	8E	7
56	AMC373666	SB 56	12883, 12961	663, 4740	12S	8E	7
57	AMC373667	SB 57	12883, 12961	665, 4741	12S	8E	7
58	AMC373668	SB 58	12883, 12961	667, 4742	12S	8E	7
59	AMC373669	SB 59	12883, 12961	669, 4743	12S	8E	7
60	AMC373670	SB 60	12883, 12961	671, 4744	12S	8E	7,8
61	AMC374429	SB 63	12905, 12961	1524, 4745	12S	8E	8
62	AMC374430	SB 64	12905, 12961	1526, 4746	12S	8E	8
63	AMC374431	SB 65	12905, 12961	1528, 4747	12S	8E	8
64	AMC374432	SB 66	12905, 12961	1530, 4748	12S	8E	8
65	AMC374433	SB 67	12905, 12961	1532, 4749	12S	8E	8
66	AMC374434	SB 68	12905, 12961	1534, 4750	12S	8E	7
67	AMC374435	SB 69	12905, 12961	1536, 4751	12S	8E	7
68	AMC374436	SB 70	12905, 12961	1538, 4752	12S	8E	7
69	AMC374437	SB 71	12905, 12961	1540, 4753	12S	8E	7
70	AMC374438	SB 72	12905, 12961	1542, 4754	12S	8E	7
71	AMC374439	SB 73	12905, 12961	1544, 4755	12S	8E	7
72	AMC374440	SB 74	12905, 12961	1546, 4756	12S	8E	7
73	AMC374441	SB 75	12905, 12961	1548, 4757	12S	8E	7
74	AMC374442	SB 76	12905, 12961	1550, 4758	12S	8E	7
75	AMC374443	SB 77	12905, 12961	1552, 4759	12S	8E	7
76	AMC374444	SB 78	12905, 12961	1554, 4760	12S	8E	7
77	AMC374445	SB 79	12905, 12961	1556, 4761	12S	8E	7
78	AMC374446	SB 80	12905, 12961	1558, 4762	12S	8E	7
79	AMC374447	SB 81	12905, 12961	1560, 4763	12S	8E	7
80	AMC374448	SB 82	12905, 12961	1562, 4764	12S	8E	7
81	AMC374449	SB 83	12905, 12961	1564, 4765	12S	8E	7
82	AMC374450	SB 84	12905, 12961	1566, 4766	12S	8E	7
83	AMC374451	SB 85	12905, 12961	1568, 4767	12S	8E	7
84	AMC374452	SB 86	12905, 12961	1570, 4768	12S	8E	7
85	AMC374453	SB 87	12905, 12961	1572, 4769	12S	8E	7
86	AMC374454	SB 88	12905, 12961	1574, 4770	12S	8E	7
87	AMC374455	SB 89	12905, 12961	1576, 4771	12S	8E	7
88	AMC374456	SB 90	12905, 12961	1578, 4772	12S	8E	7
89	AMC374457	SB 91	12905, 12961	1580, 4773	12S	8E	7
90	AMC374458	SB 92	12905, 12961	1582, 4774	12S	8E	7,8

PHOENIX, ARIZONA

2014 AUG 28 10:53

RECEIVED
PIMA AZ STATE OFFICE

Bronco Creek Exploration, Inc.
August 27, 2014

Exhibit A

Pima County
Arizona

Project: Silver Bell West

91	AMC374459	SB 93	12905, 12961	1584, 4775	12S	8E	8
92	AMC374460	SB 94	12905, 12961	1586, 4776	12S	8E	8
93	AMC374461	SB 95	12905, 12961	1588, 4777	12S	8E	8
94	AMC374462	SB 96	12905, 12961	1590, 4778	12S	8E	8
95	AMC374463	SB 97	12905, 12961	1592, 4779	12S	8E	8
96	AMC379989	SB 98	13002	4090	12S	8E	8
97	AMC379990	SB 99	13002	4092	12S	8E	8
98	AMC379991	SB 100	13002	4094	12S	8E	8
99	AMC379992	SB 101	13002	4096	12S	8E	8
100	AMC379993	SB 102	13002	4098	12S	8E	8,9
101	AMC379994	SB 103	13002	4098	12S	8E	8
102	AMC379995	SB 104	13002	4100	12S	8E	8
103	AMC379996	SB 105	13002	4102	12S	8E	8
104	AMC379997	SB 106	13002	4104	12S	8E	8,9
105	AMC379998	SB 107	13002	4106	12S	8E	8
106	AMC379999	SB 108	13002	4108	12S	8E	8
107	AMC380000	SB 109	13002	4110	12S	8E	8
108	AMC380001	SB 110	13002	4112	12S	8E	8,9
109	AMC380002	SB 111	13002	4114	12S	8E	7,18
110	AMC380003	SB 112	13002	4116	12S	8E	7,18
111	AMC380004	SB 113	13002	4118	12S	8E	7,18
112	AMC380005	SB 114	13002	4120	12S	8E	7,18
113	AMC380006	SB 115	13002	4122	12S	8E	7,18
114	AMC380007	SB 116	13002	4124	12S	8E	7,18
115	AMC380008	SB 117	13002	4126	12S	8E	7,18
116	AMC380009	SB 118	13002	4128	12S	8E	7,18
117	AMC380010	SB 119	13002	4130	12S	8E	7,18
118	AMC380011	SB 120	13002	4132	12S	8E	7,8,17,18
119	AMC380012	SB 121	13002	4134	12S	8E	8,17
120	AMC380013	SB 122	13002	4136	12S	8E	8,17
121	AMC380014	SB 123	13002	4138	12S	8E	8,17
122	AMC380015	SB 124	13002	4140	12S	8E	8,17
123	AMC380016	SB 125	13002	4142	12S	8E	8,17
124	AMC380017	SB 126	13002	4144	12S	8E	8,17
125	AMC380018	SB 127	13002	4146	12S	8E	8,17
126	AMC380019	SB 128	13002	4148	12S	8E	8,17
127	AMC380020	SB 129	13002	4150	12S	8E	8,16,17
128	AMC380021	SB 130	13002	4152	12S	8E	18
129	AMC380022	SB 131	13002	4154	12S	8E	18
130	AMC380023	SB 132	13002	4156	12S	8E	18
131	AMC380024	SB 133	13002	4158	12S	8E	18
132	AMC380025	SB 134	13002	4160	12S	8E	18
133	AMC380026	SB 135	13002	4162	12S	8E	18
134	AMC380027	SB 136	13002	4164	12S	8E	18
135	AMC380028	SB 137	13002	4166	12S	8E	18
136	AMC380029	SB 138	13002	4168	12S	8E	18
			13002	4170	12S	8E	17,18

PHOENIX, ARIZONA

RECEIVED
AZ STATE OFFICE
2014 AUG 28 10 53

Bronco Creek Exploration, Inc.
August 27, 2014

Exhibit A
Project: Silver Bell West

Pima County
Arizona

137	AMC380030	SB 139	13002	4172	12S	8E	17
138	AMC380031	SB 140	13002	4174	12S	8E	17
139	AMC380032	SB 141	13002	4176	12S	8E	17
140	AMC380033	SB 142	13002	4178	12S	8E	17
141	AMC380034	SB 143	13002	4180	12S	8E	17
142	AMC380035	SB 144	13002	4182	12S	8E	17
143	AMC380036	SB 145	13002	4184	12S	8E	17
144	AMC380037	SB 146	13002	4186	12S	8E	17
145	AMC380038	SB 147	13002	4188	12S	8E	17
146	AMC383484	SB 148	13072	5873	12S	8E	16,17
147	AMC383485	SB 149	13072	5875	12S	8E	9
148	AMC383487	SB 151	13072	5879	12S	8E	9
149	AMC383488	SB 152	13072	5881	12S	8E	9
150	AMC383489	SB 153	13072	5883	12S	8E	9
151	AMC383490	SB 154	13072	5885	12S	8E	9
152	AMC383491	SB 155	13072	5887	12S	8E	9
153	AMC383493	SB 157	13072	5891	12S	8E	9
154	AMC383494	SB 158	13072	5893	12S	8E	9,10
155	AMC383495	SB 159	13072; 13216; Seq:20133040925	5895;3269	12S	8E	10
156	AMC383496	SB 160	13072; 13216; Seq: 20133040926	5897;3271	12S	8E	10
157	AMC383497	SB 161	13072	5899	12S	8E	9
158	AMC383498	SB 162	13072	5901	12S	8E	9
159	AMC383499	SB 163	13072	5903	12S	8E	9
160	AMC383500	SB 164	13072	5905	12S	8E	9
161	AMC383501	SB 165	13072	5907	12S	8E	9
162	AMC383502	SB 166	13072	5909	12S	8E	9
163	AMC383503	SB 167	13072	5911	12S	8E	9
164	AMC383504	SB 168	13072	5913	12S	8E	9
165	AMC383505	SB 169	13072	5915	12S	8E	9,10
166	AMC383506	SB 170	13072	5917	12S	8E	10
167	AMC383507	SB 171	13072	5919	12S	8E	10
168	AMC383508	SB 172	13072	5921	12S	8E	10
169	AMC383509	SB 173	13072	5923	12S	8E	10
170	AMC383510	SB 174	13072	5925	12S	8E	10
171	AMC383511	SB 175	13072	5927	12S	8E	10,15
172	AMC383512	SB 176	13072	5929	12S	8E	10,15
173	AMC383513	SB 177	13072	5931	12S	8E	10,15
174	AMC383514	SB 178	13072	5933	12S	8E	10,15
175	AMC383515	SB 179	13072	5935	12S	8E	10,15
176	AMC383516	SB 180	13072	5937	12S	8E	10,15
177	AMC383517	SB 182	13072	5939	12S	8E	10,15
178	AMC383518	SB 183	13072	5941	12S	8E	15
179	AMC383519	SB 184	13072	5943	12S	8E	15
180	AMC383520	SB 185	13072	5945	12S	8E	15

PHOENIX, ARIZONA

RECEIVED
M AZ STATE OFFICE
2014 AUG 28 2:53

Bronco Creek Exploration, Inc.
August 27, 2014

Exhibit A
Project: Silver Bell West

Pima County
Arizona

181	AMC383521	SB 186	13072	5947	12S	8E	15
182	AMC383522	SB 187	13072	5949	12S	8E	15
183	AMC383523	SB 188	13072	5951	12S	8E	15
184	AMC383524	SB 189	13072	5953	12S	8E	15
185	AMC383525	SB 190	13072	5955	12S	8E	15
186	AMC383526	SB 191	13072	5957	12S	8E	15

RECEIVED
AZ STATE OFFICE
2014 AUG 28 P 2:53
PHOENIX, ARIZONA

United States Department of the Interior
Bureau of Land Management
 LANDS/RECREATION & PLANNING
 ONE N CENTRAL AVE
 PHOENIX, AZ 85004 -2203
 Phone: 602-417-9200

Receipt

No: 3116086

Transaction #: 3207832	
Date of Transaction: 08/28/2014	
CUSTOMER:	
BRONCO CREEK EXPLORATION INC. 1815 E WINSETT ST TUCSON, AZ 85719-6547 US	

LINE #	QTY	DESCRIPTION	REMARKS	UNIT PRICE	TOTAL
1	1.00	LOCATABLE MINERALS / MINING CLAIMS- NOT NEW-UNADJUD, ONE AUTH NO. ONLY / MINING CLAIM MONEY RECEIVED CASES: AMC373611/\$28830.00	MAINT (186) 2015	- n/a -	28830.00
TOTAL:					\$28,830.00

PAYMENT INFORMATION			
1	AMOUNT:	28830.00	POSTMARKED: N/A
	TYPE:	CHECK	RECEIVED: 08/28/2014
	CHECK NO:	2341	
	NAME:	BRONCO CREEK EXPLORATION INC. 1815 E WINSETT ST TUCSON AZ 85719-6547 US	

REMARKS

This receipt was generated by the automated BLM Collections and Billing System and is a paper representation of a portion of the official electronic record contained therein.

United States Department of the Interior
Bureau of Land Management
 LANDS/RECREATION & PLANNING
 ONE N CENTRAL AVE
 PHOENIX, AZ 85004 -2203
 Phone: 602-417-9200

Receipt

No: 2900408

Transaction #: 2987040	
Date of Transaction: 10/30/2013	
CUSTOMER:	
BRONCO CREEK EXPLORATION INC. 1815 E WINSETT ST TUCSON, AZ 85719-6547 US	

LINE #	QTY	DESCRIPTION	REMARKS	UNIT PRICE	TOTAL
1	1.00	LOCATABLE MINERALS / MINING CLAIMS- NOT NEW-UNADJUD, ONE AUTH NO. ONLY / MINING CLAIM MONEY RECEIVED CASES: AMC383495/\$20.00	AMENDMENT - 2	- n/a -	20.00
TOTAL:					\$20.00

PAYMENT INFORMATION					
1	AMOUNT:	20.00	POSTMARKED:	10/28/2013	
	TYPE:	CHECK	RECEIVED:	10/29/2013	
	CHECK NO:	2132			
	NAME:	BRONCO CREEK EXPLORATION 1815 E WINSETT ST TUCSON AZ 85719-6547 US			

REMARKS

This receipt was generated by the automated BLM Collections and Billing System and is a paper representation of a portion of the official electronic record contained therein.

For AMC 383495-496

RE 11.29.13



Bronco Creek Exploration Inc.
1815 East Winsett Street
Tucson, Arizona 85719-6547

20) 624-4153
Fax: (520) 624-4192
www.broncocreek.com

October 28, 2013

Bureau of Land Management
One North Central Ave., Suite 800
Phoenix, AZ 85004
(602) 417-9200

Dear Sir or Madam:

Please find the following enclosed on behalf of the claimant Bronco Creek Exploration, Inc., whose address is 1815 East Winsett Street, Tucson, AZ 85719:

Federal unpatented lode mining claim amended claim location documents and payment:

- Amended location notice for lode mining claim SB 159 (AMC383495) and SB 160 (AMC383496) staked in Township 12S, Range 8E, in Pima County, Arizona, on March 14, 2007.
- At your rate fee of \$10 per amended claim, this set of documents requires payment of \$20. I have included check #2132 to cover the fees for this set of documents.

If there are any questions or problems, please contact me at the above phone number or address.
Thank you very much for your assistance.

Sincerely,

A handwritten signature in cursive script that reads 'Chelsea Kreiner'.

Chelsea Kreiner
Land & Permitting Manager

RECEIVED
BUREAU OF LAND MANAGEMENT
OCT 29 2013
PHOENIX, ARIZONA

UNITED STATES
DEPARTMENT OF THE INTERIOR
BUREAU OF LAND MANAGEMENT
**MAINTENANCE FEE PAYMENT FORM FOR
LODE CLAIMS, MILL SITES, AND TUNNEL SITES**

Amc 383484
Amc 379989
Amc 374429
Amc 373611

Remitter Name: Bronco Creek Exploration, Inc.
Mailing Address: 1815 E. Winsett St.
City, State, Zip: Tucson, AZ 85719

Check here if this is a change of address.

FOR COUNTY RECORDER'S USE

No. of claims/sites 188
x \$140 per claim/site
Total due BLM \$ \$26,320

- The maintenance fee may be paid by cash, check, money order, Bureau of Land Management (BLM) Declining Deposit Account, or credit card (VISA, American Express, Discover, or MasterCard). Payments must be remitted to the BLM State Office where your claim or site is recorded and received on or before September 1. If the payment is mailed, the envelope must be postmarked by a bona fide delivery service on or before September 1 and received at the proper BLM State Office within 15 calendar days after the due date. Payments may also be made by telephone using a credit card. A complete listing of BLM State Offices with their addresses and phone numbers can be found at <http://www.blm.gov>.
- The maintenance fee for the following claim(s)/site(s) applies to the assessment year 13-14.

CLAIM/SITE NAME	BLM SERIAL NO.
See attached sheet(s)	
	RECEIVED BLM AZ STATE OFFICE PHOENIX, ARIZONA 2013 AUG 21 A 10:42

ENTERED
ENTERED
AUG 28 2013
BY: TS

Use a separate sheet for additional claim/site names, serial numbers, and claimant names and addresses.

Receipt # 2802133
[Signature]

Company: Bronco Creek Exploration Inc.
 Prepared: August 2013

Exhibit A
 Project: Silver Bell

State: Arizona
 County: Pima

Line No.	BLM Serial No	Claim Name	County Recorder Data			Tw	Rng	Sec	Staking Date
			Fee #/ Doc ID#	Book/Page					
1	AMC373611	SB 1	12883	553		12S	8E	6	6/10/2006
2	AMC373612	SB 2	12883	555		12S	8E	6	6/10/2006
3	AMC373613	SB 3	12883	557		12S	8E	6	6/10/2006
4	AMC373614	SB 4	12883	559		12S	8E	6	6/10/2006
5	AMC373615	SB 5	12883	561		12S	8E	6	6/10/2006
6	AMC373616	SB 6	12883	563		12S	8E	6	6/10/2006
7	AMC373617	SB 7	12883	565		12S	8E	6	6/10/2006
8	AMC373618	SB 8	12883	567		12S	8E	6	6/10/2006
9	AMC373619	SB 9	12883	569		12S	8E	6	6/10/2006
10	AMC373620	SB 10	12883	571		12S	8E	6	6/10/2006
11	AMC373621	SB 11	12883, 12961	573, 4695		12S	8E	5,6	6/10/2006
12	AMC373622	SB 12	12883, 12961	575, 4696		12S	8E	6	6/10/2006
13	AMC373623	SB 13	12883, 12961	577, 4697		12S	8E	6	6/10/2006
14	AMC373624	SB 14	12883, 12961	579, 4698		12S	8E	6	6/10/2006
15	AMC373625	SB 15	12883, 12961	581, 4699		12S	8E	6	6/10/2006
16	AMC373626	SB 16	12883, 12961	583, 4700		12S	8E	6	6/10/2006
17	AMC373627	SB 17	12883, 12961	585, 4701		12S	8E	6	6/10/2006
18	AMC373628	SB 18	12883, 12961	587, 4702		12S	8E	6	6/10/2006
19	AMC373629	SB 19	12883, 12961	589, 4703		12S	8E	6	6/10/2006
20	AMC373630	SB 20	12883, 12961	591, 4704		12S	8E	6	6/10/2006
21	AMC373631	SB 21	12883, 12961	593, 4705		12S	8E	5,6	6/10/2006
22	AMC373632	SB 22	12883, 12961	595, 4706		12S	8E	6	6/9/2006
23	AMC373633	SB 23	12883, 12961	597, 4707		12S	8E	6	6/9/2006
24	AMC373634	SB 24	12883, 12961	599, 4708		12S	8E	6	6/9/2006
25	AMC373635	SB 25	12883, 12961	601, 4709		12S	8E	6	6/9/2006
26	AMC373636	SB 26	12883, 12961	603, 4710		12S	8E	6	6/9/2006
27	AMC373637	SB 27	12883, 12961	605, 4711		12S	8E	6	6/10/2006
28	AMC373638	SB 28	12883, 12961	607, 4712		12S	8E	6	6/10/2006
29	AMC373639	SB 29	12883, 12961	609, 4713		12S	8E	6	6/10/2006
30	AMC373640	SB 30	12883, 12961	611, 4714		12S	8E	6	6/10/2006
31	AMC373641	SB 31	12883, 12961	613, 4715		12S	8E	6	6/10/2006
32	AMC373642	SB 32	12883, 12961	615, 4716		12S	8E	6	6/9/2006
33	AMC373643	SB 33	12883, 12961	617, 4717		12S	8E	6	6/9/2006
34	AMC373644	SB 34	12883, 12961	619, 4718		12S	8E	6	6/9/2006
35	AMC373645	SB 35	12883, 12961	621, 4719		12S	8E	6	6/9/2006
36	AMC373646	SB 36	12883, 12961	623, 4720		12S	8E	6	6/9/2006
37	AMC373647	SB 37	12883, 12961	625, 4721		12S	8E	6	6/10/2006
38	AMC373648	SB 38	12883, 12961	627, 4722		12S	8E	6	6/10/2006
39	AMC373649	SB 39	12883, 12961	629, 4723		12S	8E	6	6/10/2006
40	AMC373650	SB 40	12883, 12961	631, 4724		12S	8E	5,6	6/10/2006
41	AMC373651	SB 41	12883, 12961	633, 4725		12S	8E	6,7	6/9/2006
42	AMC373652	SB 42	12883, 12961	635, 4726		12S	8E	6,7	6/9/2006
43	AMC373653	SB 43	12883, 12961	637, 4727		12S	8E	6,7	6/9/2006
44	AMC373654	SB 44	12883, 12961	639, 4728		12S	8E	6,7	6/9/2006
45	AMC373655	SB 45	12883, 12961	641, 4729		12S	8E	6,7	6/9/2006
46	AMC373656	SB 46	12883, 12961	643, 4730		12S	8E	6,7	6/9/2006
47	AMC373657	SB 47	12883, 12961	645, 4731		12S	8E	6,7	6/9/2006
48	AMC373658	SB 48	12883, 12961	647, 4732		12S	8E	6,7	6/9/2006
49	AMC373659	SB 49	12883, 12961	649, 4733		12S	8E	6,7	6/9/2006

RECEIVED
 PHOENIX ARIZONA
 COUNTY RECORDER
 6/9/2006

Company: Bronco Creek Exploration Inc.
 Prepared: August 2013

Exhibit A
 Project: Silver Bell

State: Arizona
 County: Pima

50	AMC373660	SB 50	12883, 12961	651, 4734	12S	8E	5,6,7,8	6/9/2006
51	AMC373661	SB 51	12883, 12961	653, 4735	12S	8E	7	6/9/2006
52	AMC373662	SB 52	12883, 12961	655, 4736	12S	8E	7	6/9/2006
53	AMC373663	SB 53	12883, 12961	657, 4737	12S	8E	7	6/9/2006
54	AMC373664	SB 54	12883, 12961	659, 4738	12S	8E	7	6/9/2006
55	AMC373665	SB 55	12883, 12961	661, 4739	12S	8E	7	6/9/2006
56	AMC373666	SB 56	12883, 12961	663, 4740	12S	8E	7	6/9/2006
57	AMC373667	SB 57	12883, 12961	665, 4741	12S	8E	7	6/9/2006
58	AMC373668	SB 58	12883, 12961	667, 4742	12S	8E	7	6/9/2006
59	AMC373669	SB 59	12883, 12961	669, 4743	12S	8E	7	6/9/2006
60	AMC373670	SB 60	12883, 12961	671, 4744	12S	8E	7,8	6/9/2006
61	AMC374429	SB 63	12905, 12961	1524, 4745	12S	8E	8	7/11/2006
62	AMC374430	SB 64	12905, 12961	1526, 4746	12S	8E	8	7/11/2006
63	AMC374431	SB 65	12905, 12961	1528, 4747	12S	8E	8	7/11/2006
64	AMC374432	SB 66	12905, 12961	1530, 4748	12S	8E	8	7/11/2006
65	AMC374433	SB 67	12905, 12961	1532, 4749	12S	8E	8	7/11/2006
66	AMC374434	SB 68	12905, 12961	1534, 4750	12S	8E	7	7/11/2006
67	AMC374435	SB 69	12905, 12961	1536, 4751	12S	8E	7	7/11/2006
68	AMC374436	SB 70	12905, 12961	1538, 4752	12S	8E	7	7/11/2006
69	AMC374437	SB 71	12905, 12961	1540, 4753	12S	8E	7	7/11/2006
70	AMC374438	SB 72	12905, 12961	1542, 4754	12S	8E	7	7/11/2006
71	AMC374439	SB 73	12905, 12961	1544, 4755	12S	8E	7	7/11/2006
72	AMC374440	SB 74	12905, 12961	1546, 4756	12S	8E	7	7/11/2006
73	AMC374441	SB 75	12905, 12961	1548, 4757	12S	8E	7	7/11/2006
74	AMC374442	SB 76	12905, 12961	1550, 4758	12S	8E	7	7/11/2006
75	AMC374443	SB 77	12905, 12961	1552, 4759	12S	8E	7,8	7/11/2006
76	AMC374444	SB 78	12905, 12961	1554, 4760	12S	8E	8	7/11/2006
77	AMC374445	SB 79	12905, 12961	1556, 4761	12S	8E	8	7/11/2006
78	AMC374446	SB 80	12905, 12961	1558, 4762	12S	8E	8	7/11/2006
79	AMC374447	SB 81	12905, 12961	1560, 4763	12S	8E	8	7/11/2006
80	AMC374448	SB 82	12905, 12961	1562, 4764	12S	8E	8	7/11/2006
81	AMC374449	SB 83	12905, 12961	1564, 4765	12S	8E	7	7/11/2006
82	AMC374450	SB 84	12905, 12961	1566, 4766	12S	8E	7	7/11/2006
83	AMC374451	SB 85	12905, 12961	1568, 4767	12S	8E	7	7/11/2006
84	AMC374452	SB 86	12905, 12961	1570, 4768	12S	8E	7	7/11/2006
85	AMC374453	SB 87	12905, 12961	1572, 4769	12S	8E	7	7/11/2006
86	AMC374454	SB 88	12905, 12961	1574, 4770	12S	8E	7	7/11/2006
87	AMC374455	SB 89	12905, 12961	1576, 4771	12S	8E	7	7/11/2006
88	AMC374456	SB 90	12905, 12961	1578, 4772	12S	8E	7	7/11/2006
89	AMC374457	SB 91	12905, 12961	1580, 4773	12S	8E	7	7/11/2006
90	AMC374458	SB 92	12905, 12961	1582, 4774	12S	8E	7,8	7/11/2006
91	AMC374459	SB 93	12905, 12961	1584, 4775	12S	8E	8	7/11/2006
92	AMC374460	SB 94	12905, 12961	1586, 4776	12S	8E	8	7/11/2006
93	AMC374461	SB 95	12905, 12961	1588, 4777	12S	8E	8	7/11/2006
94	AMC374462	SB 96	12905, 12961	1590, 4778	12S	8E	8	7/11/2006
95	AMC374463	SB 97	12905, 12961	1592, 4779	12S	8E	8	7/11/2006
96	AMC379989	SB 98	13002	4090	12S	8E	8	12/7/2006
97	AMC379990	SB 99	13002	4092	12S	8E	8	12/7/2006
98	AMC379991	SB 100	13002	4094	12S	8E	8	12/7/2006
99	AMC379992	SB 101	13002	4096	12S	8E	8,9	12/7/2006
100	AMC379993	SB 102	13002	4098	12S	8E	8	12/7/2006
101	AMC379994	SB 103	13002	4100	12S	8E	8	12/7/2006

PHOENIX, ARIZONA
 2013 AUG 21 A 10:42

Company: Bronco Creek Exploration Inc.
 Prepared: August 2013

Exhibit A
 Project: Silver Bell

State: Arizona
 County: Pima

102	AMC379995	SB 104	13002	4102	12S	8E	8	12/7/2006
103	AMC379996	SB 105	13002	4104	12S	8E	8,9	12/7/2006
104	AMC379997	SB 106	13002	4106	12S	8E	8	12/7/2006
105	AMC379998	SB 107	13002	4108	12S	8E	8	12/7/2006
106	AMC379999	SB 108	13002	4110	12S	8E	8	12/7/2006
107	AMC380000	SB 109	13002	4112	12S	8E	8,9	12/7/2006
108	AMC380001	SB 110	13002	4114	12S	8E	7,18	12/13/2006
109	AMC380002	SB 111	13002	4116	12S	8E	7,18	12/13/2006
110	AMC380003	SB 112	13002	4118	12S	8E	7,18	12/13/2006
111	AMC380004	SB 113	13002	4120	12S	8E	7,18	12/13/2006
112	AMC380005	SB 114	13002	4122	12S	8E	7,18	12/13/2006
113	AMC380006	SB 115	13002	4124	12S	8E	7,18	12/13/2006
114	AMC380007	SB 116	13002	4126	12S	8E	7,18	12/13/2006
115	AMC380008	SB 117	13002	4128	12S	8E	7,18	12/13/2006
116	AMC380009	SB 118	13002	4130	12S	8E	7,18	12/13/2006
117	AMC380010	SB 119	13002	4132	12S	8E	7,8,17,18	12/13/2006
118	AMC380011	SB 120	13002	4134	12S	8E	8,17	12/7/2006
119	AMC380012	SB 121	13002	4136	12S	8E	8,17	12/7/2006
120	AMC380013	SB 122	13002	4138	12S	8E	8,17	12/7/2006
121	AMC380014	SB 123	13002	4140	12S	8E	8,17	12/7/2006
122	AMC380015	SB 124	13002	4142	12S	8E	8,17	12/7/2006
123	AMC380016	SB 125	13002	4144	12S	8E	8,17	12/7/2006
124	AMC380017	SB 126	13002	4146	12S	8E	8,17	12/7/2006
125	AMC380018	SB 127	13002	4148	12S	8E	8,17	12/7/2006
126	AMC380019	SB 128	13002	4150	12S	8E	8,9,16,17	12/7/2006
127	AMC380020	SB 129	13002	4152	12S	8E	18	12/13/2006
128	AMC380021	SB 130	13002	4154	12S	8E	18	12/13/2006
129	AMC380022	SB 131	13002	4156	12S	8E	18	12/13/2006
130	AMC380023	SB 132	13002	4158	12S	8E	18	12/13/2006
131	AMC380024	SB 133	13002	4160	12S	8E	18	12/13/2006
132	AMC380025	SB 134	13002	4162	12S	8E	18	12/13/2006
133	AMC380026	SB 135	13002	4164	12S	8E	18	12/13/2006
134	AMC380027	SB 136	13002	4166	12S	8E	18	12/13/2006
135	AMC380028	SB 137	13002	4168	12S	8E	18	12/13/2006
136	AMC380029	SB 138	13002	4170	12S	8E	18	12/13/2006
137	AMC380030	SB 139	13002	4172	12S	8E	17,18	12/13/2006
138	AMC380031	SB 140	13002	4174	12S	8E	17	12/7/2006
139	AMC380032	SB 141	13002	4176	12S	8E	17	12/7/2006
140	AMC380033	SB 142	13002	4178	12S	8E	17	12/7/2006
141	AMC380034	SB 143	13002	4180	12S	8E	17	12/7/2006
142	AMC380035	SB 144	13002	4182	12S	8E	17	12/7/2006
143	AMC380036	SB 145	13002	4184	12S	8E	17	12/7/2006
144	AMC380037	SB 146	13002	4186	12S	8E	17	12/7/2006
145	AMC380038	SB 147	13002	4188	12S	8E	17	12/7/2006
146	AMC383484	SB 148	13072	5873	12S	8E	6,17	12/7/2006
147	AMC383485	SB 149	13072	5875	12S	8E	9	3/13/2007
148	AMC383486	SB 150	13072	5877	12S	8E	9	3/13/2007
149	AMC383487	SB 151	13072	5879	12S	8E	9	3/13/2007
150	AMC383488	SB 152	13072	5881	12S	8E	9	3/13/2007
151	AMC383489	SB 153	13072	5883	12S	8E	9	3/13/2007
152	AMC383490	SB 154	13072	5885	12S	8E	9	3/13/2007
153	AMC383491	SB 155	13072	5887	12S	8E	9	3/13/2007

PHOENIX, ARIZONA
 2013 AUG 21 A 10:42

Company: Bronco Creek Exploration Inc.
Prepared: August 2013

Exhibit A
Project: Silver Bell

State: Arizona
County: Pima

154	AMC383492	SB 156	13072	5889	12S	8E	9	3/13/2007
155	AMC383493	SB 157	13072	5891	12S	8E	9	3/13/2007
156	AMC383494	SB 158	13072	5893	12S	8E	9,10	3/13/2007
157	AMC383495	SB 159	13072	5895	12S	8E	9	3/14/2007
158	AMC383496	SB 160	13072	5897	12S	8E	9	3/14/2007
159	AMC383497	SB 161	13072	5899	12S	8E	9	3/13/2007
160	AMC383498	SB 162	13072	5901	12S	8E	9	3/13/2007
161	AMC383499	SB 163	13072	5903	12S	8E	9	3/13/2007
162	AMC383500	SB 164	13072	5905	12S	8E	9	3/13/2007
163	AMC383501	SB 165	13072	5907	12S	8E	9	3/13/2007
164	AMC383502	SB 166	13072	5909	12S	8E	9	3/13/2007
165	AMC383503	SB 167	13072	5911	12S	8E	9	3/13/2007
166	AMC383504	SB 168	13072	5913	12S	8E	9	3/13/2007
167	AMC383505	SB 169	13072	5915	12S	8E	9,10	3/13/2007
168	AMC383506	SB 170	13072	5917	12S	8E	10	3/13/2007
169	AMC383507	SB 171	13072	5919	12S	8E	10	3/13/2007
170	AMC383508	SB 172	13072	5921	12S	8E	10	3/13/2007
171	AMC383509	SB 173	13072	5923	12S	8E	10	3/13/2007
172	AMC383510	SB 174	13072	5925	12S	8E	10	3/13/2007
173	AMC383511	SB 175	13072	5927	12S	8E	10,15	3/13/2007
174	AMC383512	SB 176	13072	5929	12S	8E	10,15	3/13/2007
175	AMC383513	SB 177	13072	5931	12S	8E	10,15	3/13/2007
176	AMC383514	SB 178	13072	5933	12S	8E	10,15	3/13/2007
177	AMC383515	SB 179	13072	5935	12S	8E	10,15	3/13/2007
178	AMC383516	SB 180	13072	5937	12S	8E	10,15	3/13/2007
179	AMC383517	SB 182	13072	5939	12S	8E	15	3/13/2007
180	AMC383518	SB 183	13072	5941	12S	8E	15	3/13/2007
181	AMC383519	SB 184	13072	5943	12S	8E	15	3/13/2007
182	AMC383520	SB 185	13072	5945	12S	8E	15	3/13/2007
183	AMC383521	SB 186	13072	5947	12S	8E	15	3/13/2007
184	AMC383522	SB 187	13072	5949	12S	8E	15	3/13/2007
185	AMC383523	SB 188	13072	5951	12S	8E	15	3/13/2007
186	AMC383524	SB 189	13072	5953	12S	8E	15	3/13/2007
187	AMC383525	SB 190	13072	5955	12S	8E	15	3/13/2007
188	AMC383526	SB 191	13072	5957	12S	8E	15	3/13/2007

RECEIVED
BLM AZ STATE OFFICE
2013 AUG 21 A 10:42
PHOENIX, ARIZONA



Bronco Creek Exploration Inc.
1815 East Winslett Street
Tucson, Arizona 85719-6547

Tel: (520) 624-4153
Fax: (520) 624-4192
www.broncocreek.com

August 15, 2013

Bureau of Land Management
One North Central Avenue Suite 800
Phoenix, AZ 85004-4427
(602) 417-9200

Attn: Mining Claims

Please find enclosed a Maintenance Fee Payment document and a payment in the amount of \$26,320 to cover the 2013-2014 maintenance fee of \$140 per claim for 188 unpatented mining claims located in Pima County, Arizona.

If there are any questions or problems, please contact me at the above phone number or address. Thank you very much for your assistance.

Sincerely,

A handwritten signature in cursive script that reads "Chelsea Kreiner".

Chelsea Kreiner
Land & Permitting Manager

RECEIVED
BLM AZ STATE OFFICE
2013 AUG 21 A 10:41
PHOENIX, ARIZONA

United States Department of the Interior
Bureau of Land Management
 LANDS/RECREATION & PLANNING
 ONE N CENTRAL AVE
 PHOENIX, AZ 85004 -2203
 Phone: 602-417-9200

Receipt

No: 2862133

Transaction #: 2948022	
Date of Transaction: 08/22/2013	
CUSTOMER:	
BRONCO CREEK EXPLORATION INC. 1815 E WINSETT ST TUCSON, AZ 85719-6547 US	

LINE #	QTY	DESCRIPTION	REMARKS	UNIT PRICE	TOTAL
1	1.00	LOCATABLE MINERALS / MINING CLAIMS-NOT NEW-UNADJUD, ONE AUTH NO. ONLY / MINING CLAIM MONEY RECEIVED CASES: AMC373611/\$26320.00	MAINT FEE PYMNT (188) 2014	- n/a -	26320.00
TOTAL:					\$26,320.00

PAYMENT INFORMATION					
1	AMOUNT:	26320.00	POSTMARKED:	08/16/2013	
	TYPE:	CHECK	RECEIVED:	08/21/2013	
	CHECK NO:	2066			
	NAME:	BRONCO CREEK EXPLORATION 1815 E WINSETT ST TUCSON AZ 85719-6547 US			

REMARKS

This receipt was generated by the automated BLM Collections and Billing System and is a paper representation of a portion of the official electronic record contained therein.



Bronco Creek Exploration Inc.
1815 East Winslett Street
Tucson, Arizona 85719-6547

Tel: (520) 624-4153
Fax: (520) 624-4192
www.broncocreek.com

AMC 383484
AMC 379989
AMC 373611
AMC 374429

August 22, 2012

Bureau of Land Management
One North Central Avenue Suite 800
Phoenix, AZ 85004-4427
(602) 417-9200

RECEIVED
BLM AZ STATE OFFICE
2012 AUG 27 A 10:51
PHOENIX, ARIZONA

Attn: Mining Claims

Please find enclosed a Maintenance Fee Payment document and a payment in the amount of \$26,320 to cover the 2012-2013 maintenance fee of \$140 per claim for 188 unpatented mining claims located in Pima County, Arizona.

If there are any questions or problems, please contact me at the above phone number or address. Thank you very much for your assistance.

Sincerely,

Chelsea Kreiner
Land & Permitting Manager

Enclosures: (3)

ENTERED IN COMPUTER
RE 9.10.12

MAINTENANCE FEE PAYMENT

Claimant Name: Bronco Creek Exploration, Inc.

Address: 1815 E. Winsett St.

City: Tucson State: AZ Zip: 85719

Telephone: (520) 624-4153

E-mail address: ckreiner@broncocreek.com

Signature: Chelsea Kreiner

Check here if this is a change of address.

RECEIVED
 BLM AZ STATE OFFICE
 PHOENIX, ARIZONA
 2012 AUG 27 A 10:51
 BLM
 Date
 Stamp

LINE NO.	AMC NUMBER	CLAIM/SITE NAME	COUNTY RECORDER DATA (If available)	TWP	RNG	SEC
1		Please see attached list.				
2						
3						
4						
5						
6						
7						
8						
9						
10						

List additional claims on Form MCF114.

Bureau of Land Management
Arizona State Office
www.az.blm.gov

No. of Claims: 188 x \$140 = \$26,320.00
 Check No: 2740 Init. CAH
 Receipt No.: 2642607
For BLM Use Only

Form: MCF112
 Revised July 2005

This form is available from the **Arizona Department of Mines and Mineral Resources** and may be reproduced.

Line No.	BLM Serial No	Claim Name	County Recorder Data			Twn	Rng	Sec
			Fee #/ Doc ID#	Book	Page			
1	AMC373611	SB 1		12883	553	12S	8E	6
2	AMC373612	SB 2		12883	555	12S	8E	6
3	AMC373613	SB 3		12883	557	12S	8E	6
4	AMC373614	SB 4		12883	559	12S	8E	6
5	AMC373615	SB 5		12883	561	12S	8E	6
6	AMC373616	SB 6		12883	563	12S	8E	6
7	AMC373617	SB 7		12883	565	12S	8E	6
8	AMC373618	SB 8		12883	567	12S	8E	6
9	AMC373619	SB 9		12883	569	12S	8E	6
10	AMC373620	SB 10		12883	571	12S	8E	6
11	AMC373621	SB 11		12883, 12961	573, 4695	12S	8E	6
12	AMC373622	SB 12		12883, 12961	575, 4696	12S	8E	6
13	AMC373623	SB 13		12883, 12961	577, 4697	12S	8E	6
14	AMC373624	SB 14		12883, 12961	579, 4698	12S	8E	6
15	AMC373625	SB 15		12883, 12961	581, 4699	12S	8E	6
16	AMC373626	SB 16		12883, 12961	583, 4700	12S	8E	6
17	AMC373627	SB 17		12883, 12961	585, 4701	12S	8E	6
18	AMC373628	SB 18		12883, 12961	587, 4702	12S	8E	6
19	AMC373629	SB 19		12883, 12961	589, 4703	12S	8E	6
20	AMC373630	SB 20		12883, 12961	591, 4704	12S	8E	6
21	AMC373631	SB 21		12883, 12961	593, 4705	12S	8E	6
22	AMC373632	SB 22		12883, 12961	595, 4706	12S	8E	6
23	AMC373633	SB 23		12883, 12961	597, 4707	12S	8E	6
24	AMC373634	SB 24		12883, 12961	599, 4708	12S	8E	6
25	AMC373635	SB 25		12883, 12961	601, 4709	12S	8E	6
26	AMC373636	SB 26		12883, 12961	603, 4710	12S	8E	6
27	AMC373637	SB 27		12883, 12961	605, 4711	12S	8E	6
28	AMC373638	SB 28		12883, 12961	607, 4712	12S	8E	6
29	AMC373639	SB 29		12883, 12961	609, 4713	12S	8E	6
30	AMC373640	SB 30		12883, 12961	611, 4714	12S	8E	6
31	AMC373641	SB 31		12883, 12961	613, 4715	12S	8E	5,6
32	AMC373642	SB 32		12883, 12961	615, 4716	12S	8E	6
33	AMC373643	SB 33		12883, 12961	617, 4717	12S	8E	6
34	AMC373644	SB 34		12883, 12961	619, 4718	12S	8E	6
35	AMC373645	SB 35		12883, 12961	621, 4719	12S	8E	6
36	AMC373646	SB 36		12883, 12961	623, 4720	12S	8E	6
37	AMC373647	SB 37		12883, 12961	625, 4721	12S	8E	6
38	AMC373648	SB 38		12883, 12961	627, 4722	12S	8E	6
39	AMC373649	SB 39		12883, 12961	629, 4723	12S	8E	6
40	AMC373650	SB 40		12883, 12961	631, 4724	12S	8E	6
41	AMC373651	SB 41		12883, 12961	633, 4725	12S	8E	5,6
42	AMC373652	SB 42		12883, 12961	635, 4726	12S	8E	6,7
43	AMC373653	SB 43		12883, 12961	637, 4727	12S	8E	6,7
44	AMC373654	SB 44		12883, 12961	639, 4728	12S	8E	6,7
45	AMC373655	SB 45		12883, 12961	641, 4729	12S	8E	6,7
46	AMC373656	SB 46		12883, 12961	643, 4730	12S	8E	6,7
47	AMC373657	SB 47		12883, 12961	645, 4731	12S	8E	6,7
48	AMC373658	SB 48		12883, 12961	647, 4732	12S	8E	6,7
49	AMC373659	SB 49		12883, 12961	649, 4733	12S	8E	6,7
50	AMC373660	SB 50		12883, 12961	651, 4734	12S	8E	6,7
51	AMC373661	SB 51		12883, 12961	653, 4735	12S	8E	5,6,7,8

2012 AUG 27 A 10:51
 PHOENIX, ARIZONA
 BLM AZ STATE OFFICE

52	AMC373662	SB 52	12883, 12961	655, 4736	12S	8E	7
53	AMC373663	SB 53	12883, 12961	657, 4737	12S	8E	7
54	AMC373664	SB 54	12883, 12961	659, 4738	12S	8E	7
55	AMC373665	SB 55	12883, 12961	661, 4739	12S	8E	7
56	AMC373666	SB 56	12883, 12961	663, 4740	12S	8E	7
57	AMC373667	SB 57	12883, 12961	665, 4741	12S	8E	7
58	AMC373668	SB 58	12883, 12961	667, 4742	12S	8E	7
59	AMC373669	SB 59	12883, 12961	669, 4743	12S	8E	7
60	AMC373670	SB 60	12883, 12961	671, 4744	12S	8E	7
61	AMC374429	SB 63	12905, 12961	1524, 4745	12S	8E	7,8
62	AMC374430	SB 64	12905, 12961	1526, 4746	12S	8E	8
63	AMC374431	SB 65	12905, 12961	1528, 4747	12S	8E	8
64	AMC374432	SB 66	12905, 12961	1530, 4748	12S	8E	8
65	AMC374433	SB 67	12905, 12961	1532, 4749	12S	8E	8
66	AMC374434	SB 68	12905, 12961	1534, 4750	12S	8E	8
67	AMC374435	SB 69	12905, 12961	1536, 4751	12S	8E	8
68	AMC374436	SB 70	12905, 12961	1538, 4752	12S	8E	8
69	AMC374437	SB 71	12905, 12961	1540, 4753	12S	8E	8
70	AMC374438	SB 72	12905, 12961	1542, 4754	12S	8E	8
71	AMC374439	SB 73	12905, 12961	1544, 4755	12S	8E	8
72	AMC374440	SB 74	12905, 12961	1546, 4756	12S	8E	8
73	AMC374441	SB 75	12905, 12961	1548, 4757	12S	8E	8
74	AMC374442	SB 76	12905, 12961	1550, 4758	12S	8E	8
75	AMC374443	SB 77	12905, 12961	1552, 4759	12S	8E	7,8
76	AMC374444	SB 78	12905, 12961	1554, 4760	12S	8E	8
77	AMC374445	SB 79	12905, 12961	1556, 4761	12S	8E	8
78	AMC374446	SB 80	12905, 12961	1558, 4762	12S	8E	8
79	AMC374447	SB 81	12905, 12961	1560, 4763	12S	8E	8
80	AMC374448	SB 82	12905, 12961	1562, 4764	12S	8E	8
81	AMC374449	SB 83	12905, 12961	1564, 4765	12S	8E	7
82	AMC374450	SB 84	12905, 12961	1566, 4766	12S	8E	7
83	AMC374451	SB 85	12905, 12961	1568, 4767	12S	8E	7
84	AMC374452	SB 86	12905, 12961	1570, 4768	12S	8E	7
85	AMC374453	SB 87	12905, 12961	1572, 4769	12S	8E	7
86	AMC374454	SB 88	12905, 12961	1574, 4770	12S	8E	7
87	AMC374455	SB 89	12905, 12961	1576, 4771	12S	8E	7
88	AMC374456	SB 90	12905, 12961	1578, 4772	12S	8E	7
89	AMC374457	SB 91	12905, 12961	1580, 4773	12S	8E	7
90	AMC374458	SB 92	12905, 12961	1582, 4774	12S	8E	7,8
91	AMC374459	SB 93	12905, 12961	1584, 4775	12S	8E	8
92	AMC374460	SB 94	12905, 12961	1586, 4776	12S	8E	8
93	AMC374461	SB 95	12905, 12961	1588, 4777	12S	8E	8
94	AMC374462	SB 96	12905, 12961	1590, 4778	12S	8E	8
95	AMC374463	SB 97	12905, 12961	1592, 4779	12S	8E	8
96	AMC379989	SB 98	13002	4090	12S	8E	8
97	AMC379990	SB 99	13002	4092	12S	8E	8
98	AMC379991	SB 100	13002	4094	12S	8E	8
99	AMC379992	SB 101	13002	4096	12S	8E	8,9
100	AMC379993	SB 102	13002	4098	12S	8E	8
101	AMC379994	SB 103	13002	4100	12S	8E	8
102	AMC379995	SB 104	13002	4102	12S	8E	8
103	AMC379996	SB 105	13002	4104	12S	8E	8,9
104	AMC379997	SB 106	13002	4106	12S	8E	8
105	AMC379998	SB 107	13002	4108	12S	8E	8
106	AMC379999	SB 108	13002	4110	12S	8E	8

RECEIVED
 P.M.A. STATE OFFICE
 PIMA, ARIZONA
 2012 AUG 27 A 10:51

107	AMC380000	SB 109	13002	4112	12S	8E	8,9
108	AMC380001	SB 110	13002	4114	12S	8E	7,18
109	AMC380002	SB 111	13002	4116	12S	8E	7,18
110	AMC380003	SB 112	13002	4118	12S	8E	7,18
111	AMC380004	SB 113	13002	4120	12S	8E	7,18
112	AMC380005	SB 114	13002	4122	12S	8E	7,18
113	AMC380006	SB 115	13002	4124	12S	8E	7,18
114	AMC380007	SB 116	13002	4126	12S	8E	7,18
115	AMC380008	SB 117	13002	4128	12S	8E	7,18
116	AMC380009	SB 118	13002	4130	12S	8E	7,18
117	AMC380010	SB 119	13002	4132	12S	8E	7,8,17,18
118	AMC380011	SB 120	13002	4134	12S	8E	8,17
119	AMC380012	SB 121	13002	4136	12S	8E	8,17
120	AMC380013	SB 122	13002	4138	12S	8E	8,17
121	AMC380014	SB 123	13002	4140	12S	8E	8,17
122	AMC380015	SB 124	13002	4142	12S	8E	8,17
123	AMC380016	SB 125	13002	4144	12S	8E	8,17
124	AMC380017	SB 126	13002	4146	12S	8E	8,17
125	AMC380018	SB 127	13002	4148	12S	8E	8,17
126	AMC380019	SB 128	13002	4150	12S	8E	8,9,17,18
127	AMC380020	SB 129	13002	4152	12S	8E	8,17,18
128	AMC380021	SB 130	13002	4154	12S	8E	8,17,18
129	AMC380022	SB 131	13002	4156	12S	8E	8,17,18
130	AMC380023	SB 132	13002	4158	12S	8E	8,17,18
131	AMC380024	SB 133	13002	4160	12S	8E	8,17,18
132	AMC380025	SB 134	13002	4162	12S	8E	8,17,18
133	AMC380026	SB 135	13002	4164	12S	8E	8,17,18
134	AMC380027	SB 136	13002	4166	12S	8E	8,17,18
135	AMC380028	SB 137	13002	4168	12S	8E	8,17,18
136	AMC380029	SB 138	13002	4170	12S	8E	8,17,18
137	AMC380030	SB 139	13002	4172	12S	8E	17,18
138	AMC380031	SB 140	13002	4174	12S	8E	17
139	AMC380032	SB 141	13002	4176	12S	8E	17
140	AMC380033	SB 142	13002	4178	12S	8E	17
141	AMC380034	SB 143	13002	4180	12S	8E	17
142	AMC380035	SB 144	13002	4182	12S	8E	17
143	AMC380036	SB 145	13002	4184	12S	8E	17
144	AMC380037	SB 146	13002	4186	12S	8E	17
145	AMC380038	SB 147	13002	4188	12S	8E	16,17
146	AMC383484	SB 148	13072	5873	12S	8E	9
147	AMC383485	SB 149	13072	5875	12S	8E	9
148	AMC383486	SB 150	13072	5877	12S	8E	9
149	AMC383487	SB 151	13072	5879	12S	8E	9
150	AMC383488	SB 152	13072	5881	12S	8E	9
151	AMC383489	SB 153	13072	5883	12S	8E	9
152	AMC383490	SB 154	13072	5885	12S	8E	9
153	AMC383491	SB 155	13072	5887	12S	8E	9
154	AMC383492	SB 156	13072	5889	12S	8E	9
155	AMC383493	SB 157	13072	5891	12S	8E	9
156	AMC383494	SB 158	13072	5893	12S	8E	9,10
157	AMC383495	SB 159	13072	5895	12S	8E	9
158	AMC383496	SB 160	13072	5897	12S	8E	9
159	AMC383497	SB 161	13072	5899	12S	8E	9
160	AMC383498	SB 162	13072	5901	12S	8E	9
161	AMC383499	SB 163	13072	5903	12S	8E	9

RECEIVED
 PIMA COUNTY
 2012 AUG 27 A 10:51

162	AMC383500	SB 164	13072	5905	12S	8E	9
163	AMC383501	SB 165	13072	5907	12S	8E	9
164	AMC383502	SB 166	13072	5909	12S	8E	9
165	AMC383503	SB 167	13072	5911	12S	8E	9
166	AMC383504	SB 168	13072	5913	12S	8E	9
167	AMC383505	SB 169	13072	5915	12S	8E	9,10
168	AMC383506	SB 170	13072	5917	12S	8E	10
169	AMC383507	SB 171	13072	5919	12S	8E	10
170	AMC383508	SB 172	13072	5921	12S	8E	10
171	AMC383509	SB 173	13072	5923	12S	8E	10
172	AMC383510	SB 174	13072	5925	12S	8E	10
173	AMC383511	SB 175	13072	5927	12S	8E	10,15
174	AMC383512	SB 176	13072	5929	12S	8E	10,15
175	AMC383513	SB 177	13072	5931	12S	8E	10,15
176	AMC383514	SB 178	13072	5933	12S	8E	10,15
177	AMC383515	SB 179	13072	5935	12S	8E	10,15
178	AMC383516	SB 180	13072	5937	12S	8E	10,15
179	AMC383517	SB 182	13072	5939	12S	8E	15
180	AMC383518	SB 183	13072	5941	12S	8E	15
181	AMC383519	SB 184	13072	5943	12S	8E	15
182	AMC383520	SB 185	13072	5945	12S	8E	15
183	AMC383521	SB 186	13072	5947	12S	8E	15
184	AMC383522	SB 187	13072	5949	12S	8E	15
185	AMC383523	SB 188	13072	5951	12S	8E	15
186	AMC383524	SB 189	13072	5953	12S	8E	15
187	AMC383525	SB 190	13072	5955	12S	8E	15
188	AMC383526	SB 191	13072	5957	12S	8E	15

RECEIVED
BLM AZ STATE OFFICE
2012 AUG 27 A 10:51
PHOENIX, ARIZONA

United States Department of the Interior
Bureau of Land Management
 LANDS/RECREATION & PLANNING
 ONE N CENTRAL AVE
 PHOENIX, AZ 85004 -2203
 Phone: 602-417-9200

Receipt

No: 2642607

Transaction #: 2723299	
Date of Transaction: 08/28/2012	
CUSTOMER:	
BRONCO CREEK EXPLORATION INC. 1815 E WINSETT ST TUCSON, AZ 85719-6547 US	

LINE #	QTY	DESCRIPTION	REMARKS	UNIT PRICE	TOTAL
1	1.00	LOCATABLE MINERALS / MINING CLAIMS-NOT NEW-UNADJUD, ONE AUTH NO. ONLY / MINING CLAIM MONEY RECEIVED CASES: AMC373611/\$26320.00	MAINT FEE PYMNT (188) 2013	- n/a -	26320.00
TOTAL:					\$26,320.00

PAYMENT INFORMATION			
1	AMOUNT:	26320.00	POSTMARKED: N/A
	TYPE:	CHECK	RECEIVED: 08/27/2012
	CHECK NO:	2740	
	NAME:	BRONCO CREEK EXPLORATION INC. 1815 E WINSETT ST TUCSON AZ 85719-6547 US	

REMARKS

This receipt was generated by the automated BLM Collections and Billing System and is a paper representation of a portion of the official electronic record contained therein.

Receipt # 2422002

AME

373611

374429

379989

383484

405150

407052

407981

409139

376002

381322

402292

394007

383527

383563

393933

400179

388772

389883

401281

399816

374413

400517

407981

409984

409194

401360

404840

SEP 09 2011



Bronco Creek Exploration Inc
1815 East Winslett Street
Tucson, Arizona 85719-0547

Tel: (520) 624-4153
Fax: (520) 624-4192
www.broncocreek.com

August 29, 2011

Bureau of Land Management
One North Central Avenue Suite 800
Phoenix, AZ 85004-4427
(602) 417-9200

Attn: Mining Claims

Please find enclosed a Maintenance Fee Payment document and a payment in the amount of \$26,320 to cover the 2011-2012 maintenance fee of \$140 per claim for 188 unpatented mining claims located in Pima County, Arizona.

If there are any questions or problems, please contact me at the above phone number or address. Thank you very much for your assistance.

Sincerely,

A handwritten signature in cursive script that reads "Chelsea Kreiner".

Chelsea Kreiner
Land & Permitting Manager

Enclosures: (3)

RECEIVED
P.M. AZ STATE OFFICE
2011 AUG 31 A 7:37
PHOENIX, AZ

MAINTENANCE FEE PAYMENT

Claimant Name: Bronco Creek Exploration, Inc.
 Address: 1815 E. Winsett St.
 City: Tucson State: AZ Zip: 85719
 Telephone: (520) 624-4153
 E-mail address: ckreiner@broncocreek.com
 Signature: *Chelsea Kreiner*

Check here if this is a change of address.

RECEIVED
 BLM, AZ STATE OFFICE
 2011 AUG 31 A 7:37
 PHOENIX, AZ
 BLM
 Date
 Stamp

LINE NO.	AMC NUMBER	CLAIM/SITE NAME	COUNTY RECORDER DATA (If available)	TWP	RNG	SEC
1		Please see attached list.				
2						
3						
4						
5						
6						
7						
8						
9						
10						

List additional claims on Form MCF114.

Bureau of Land Management
Arizona State Office
www.az.blm.gov

No. of Claims: 188 x \$140 = \$26,320.00
 Check No: _____ Init. *SK*
 Receipt No.: *20110831*
For BLM Use Only

Form: MCF112
 Revised July 2005

This form is available from the **Arizona Department of Mines and Mineral Resources** and may be reproduced.

Line No.	BLM Serial No	Claim Name	County Recorder Data			Twn	Rng	Sec
			Fee #/ Doc ID#	Book	Page			
1	AMC373611	SB 1	12883	553	12S	8E	6	14
2	AMC373612	SB 2	12883	555	12S	8E	6	14
3	AMC373613	SB 3	12883	557	12S	8E	6	14
4	AMC373614	SB 4	12883	559	12S	8E	6	14
5	AMC373615	SB 5	12883	561	12S	8E	6	14
6	AMC373616	SB 6	12883	563	12S	8E	6	14
7	AMC373617	SB 7	12883	565	12S	8E	6	14
8	AMC373618	SB 8	12883	567	12S	8E	6	14
9	AMC373619	SB 9	12883	569	12S	8E	6	14
10	AMC373620	SB 10	12883	571	12S	8E	6	14
11	AMC373621	SB 11	12883, 12961	573, 4695	12S	8E	5,6	14
12	AMC373622	SB 12	12883, 12961	575, 4696	12S	8E	6	14
13	AMC373623	SB 13	12883, 12961	577, 4697	12S	8E	6	14
14	AMC373624	SB 14	12883, 12961	579, 4698	12S	8E	6	14
15	AMC373625	SB 15	12883, 12961	581, 4699	12S	8E	6	14
16	AMC373626	SB 16	12883, 12961	583, 4700	12S	8E	6	14
17	AMC373627	SB 17	12883, 12961	585, 4701	12S	8E	6	14
18	AMC373628	SB 18	12883, 12961	587, 4702	12S	8E	6	14
19	AMC373629	SB 19	12883, 12961	589, 4703	12S	8E	6	14
20	AMC373630	SB 20	12883, 12961	591, 4704	12S	8E	6	14
21	AMC373631	SB 21	12883, 12961	593, 4705	12S	8E	6	14
22	AMC373632	SB 22	12883, 12961	595, 4706	12S	8E	6	14
23	AMC373633	SB 23	12883, 12961	597, 4707	12S	8E	6	14
24	AMC373634	SB 24	12883, 12961	599, 4708	12S	8E	6	14
25	AMC373635	SB 25	12883, 12961	601, 4709	12S	8E	6	14
26	AMC373636	SB 26	12883, 12961	603, 4710	12S	8E	6	14
27	AMC373637	SB 27	12883, 12961	605, 4711	12S	8E	6	14
28	AMC373638	SB 28	12883, 12961	607, 4712	12S	8E	6	14
29	AMC373639	SB 29	12883, 12961	609, 4713	12S	8E	6	14
30	AMC373640	SB 30	12883, 12961	611, 4714	12S	8E	6	14
31	AMC373641	SB 31	12883, 12961	613, 4715	12S	8E	5,6	14
32	AMC373642	SB 32	12883, 12961	615, 4716	12S	8E	6	14
33	AMC373643	SB 33	12883, 12961	617, 4717	12S	8E	6	14
34	AMC373644	SB 34	12883, 12961	619, 4718	12S	8E	6	14
35	AMC373645	SB 35	12883, 12961	621, 4719	12S	8E	6	14
36	AMC373646	SB 36	12883, 12961	623, 4720	12S	8E	6	14
37	AMC373647	SB 37	12883, 12961	625, 4721	12S	8E	6	14
38	AMC373648	SB 38	12883, 12961	627, 4722	12S	8E	6	14
39	AMC373649	SB 39	12883, 12961	629, 4723	12S	8E	6	14
40	AMC373650	SB 40	12883, 12961	631, 4724	12S	8E	6	14
41	AMC373651	SB 41	12883, 12961	633, 4725	12S	8E	5,6	14
42	AMC373652	SB 42	12883, 12961	635, 4726	12S	8E	6,7	14
43	AMC373653	SB 43	12883, 12961	637, 4727	12S	8E	6,7	14
44	AMC373654	SB 44	12883, 12961	639, 4728	12S	8E	6,7	14
45	AMC373655	SB 45	12883, 12961	641, 4729	12S	8E	6,7	14
46	AMC373656	SB 46	12883, 12961	643, 4730	12S	8E	6,7	14
47	AMC373657	SB 47	12883, 12961	645, 4731	12S	8E	6,7	14
48	AMC373658	SB 48	12883, 12961	647, 4732	12S	8E	6,7	14
49	AMC373659	SB 49	12883, 12961	649, 4733	12S	8E	6,7	14
50	AMC373660	SB 50	12883, 12961	651, 4734	12S	8E	6,7	14
51	AMC373661	SB 51	12883, 12961	653, 4735	12S	8E	5,6,7,8	14

RECEIVED
 B.L.M. AZ STATE OFFICE
 2011 AUG 31 A 7:37
 PHOENIX, AZ

52	AMC373662	SB 52	12883, 12961	655, 4736	12S	8E	7	14
53	AMC373663	SB 53	12883, 12961	657, 4737	12S	8E	7	14
54	AMC373664	SB 54	12883, 12961	659, 4738	12S	8E	7	14
55	AMC373665	SB 55	12883, 12961	661, 4739	12S	8E	7	14
56	AMC373666	SB 56	12883, 12961	663, 4740	12S	8E	7	14
57	AMC373667	SB 57	12883, 12961	665, 4741	12S	8E	7	14
58	AMC373668	SB 58	12883, 12961	667, 4742	12S	8E	7	14
59	AMC373669	SB 59	12883, 12961	669, 4743	12S	8E	7	14
60	AMC373670	SB 60	12883, 12961	671, 4744	12S	8E	7	14
61	AMC374429	SB 63	12905, 12961	1524, 4745	12S	8E	7,8	14
62	AMC374430	SB 64	12905, 12961	1526, 4746	12S	8E	8	14
63	AMC374431	SB 65	12905, 12961	1528, 4747	12S	8E	8	14
64	AMC374432	SB 66	12905, 12961	1530, 4748	12S	8E	8	14
65	AMC374433	SB 67	12905, 12961	1532, 4749	12S	8E	8	14
66	AMC374434	SB 68	12905, 12961	1534, 4750	12S	8E	8	14
67	AMC374435	SB 69	12905, 12961	1536, 4751	12S	8E	7	14
68	AMC374436	SB 70	12905, 12961	1538, 4752	12S	8E	7	14
69	AMC374437	SB 71	12905, 12961	1540, 4753	12S	8E	7	14
70	AMC374438	SB 72	12905, 12961	1542, 4754	12S	8E	7	14
71	AMC374439	SB 73	12905, 12961	1544, 4755	12S	8E	7	14
72	AMC374440	SB 74	12905, 12961	1546, 4756	12S	8E	7	14
73	AMC374441	SB 75	12905, 12961	1548, 4757	12S	8E	7	14
74	AMC374442	SB 76	12905, 12961	1550, 4758	12S	8E	7	14
75	AMC374443	SB 77	12905, 12961	1552, 4759	12S	8E	7,8	14
76	AMC374444	SB 78	12905, 12961	1554, 4760	12S	8E	8	14
77	AMC374445	SB 79	12905, 12961	1556, 4761	12S	8E	8	14
78	AMC374446	SB 80	12905, 12961	1558, 4762	12S	8E	8	14
79	AMC374447	SB 81	12905, 12961	1560, 4763	12S	8E	8	14
80	AMC374448	SB 82	12905, 12961	1562, 4764	12S	8E	8	14
81	AMC374449	SB 83	12905, 12961	1564, 4765	12S	8E	8	14
82	AMC374450	SB 84	12905, 12961	1566, 4766	12S	8E	7	14
83	AMC374451	SB 85	12905, 12961	1568, 4767	12S	8E	7	14
84	AMC374452	SB 86	12905, 12961	1570, 4768	12S	8E	7	14
85	AMC374453	SB 87	12905, 12961	1572, 4769	12S	8E	7	14
86	AMC374454	SB 88	12905, 12961	1574, 4770	12S	8E	7	14
87	AMC374455	SB 89	12905, 12961	1576, 4771	12S	8E	7	14
88	AMC374456	SB 90	12905, 12961	1578, 4772	12S	8E	7	14
89	AMC374457	SB 91	12905, 12961	1580, 4773	12S	8E	7	14
90	AMC374458	SB 92	12905, 12961	1582, 4774	12S	8E	7	14
91	AMC374459	SB 93	12905, 12961	1584, 4775	12S	8E	7,8	14
92	AMC374460	SB 94	12905, 12961	1586, 4776	12S	8E	8	14
93	AMC374461	SB 95	12905, 12961	1588, 4777	12S	8E	8	14
94	AMC374462	SB 96	12905, 12961	1590, 4778	12S	8E	8	14
95	AMC374463	SB 97	12905, 12961	1592, 4779	12S	8E	8	14
96	AMC379989	SB 98	13002	4090	12S	8E	8	14
97	AMC379990	SB 99	13002	4092	12S	8E	8	14
98	AMC379991	SB 100	13002	4094	12S	8E	8	14
99	AMC379992	SB 101	13002	4096	12S	8E	8	14
100	AMC379993	SB 102	13002	4098	12S	8E	8,9	14
101	AMC379994	SB 103	13002	4100	12S	8E	8	14
102	AMC379995	SB 104	13002	4102	12S	8E	8	14
103	AMC379996	SB 105	13002	4104	12S	8E	8	14
104	AMC379997	SB 106	13002	4106	12S	8E	8,9	14
105	AMC379998	SB 107	13002	4108	12S	8E	8	14

RECEIVED
 DEPT. OF REVENUE
 PHOENIX, AZ
 2011 AUG 31 A 7:37

106	AMC379999	SB 108	13002	4110	12S	8E	8	14
107	AMC380000	SB 109	13002	4112	12S	8E	8,9	14
108	AMC380001	SB 110	13002	4114	12S	8E	7,18	14
109	AMC380002	SB 111	13002	4116	12S	8E	7,18	14
110	AMC380003	SB 112	13002	4118	12S	8E	7,18	14
111	AMC380004	SB 113	13002	4120	12S	8E	7,18	14
112	AMC380005	SB 114	13002	4122	12S	8E	7,18	14
113	AMC380006	SB 115	13002	4124	12S	8E	7,18	14
114	AMC380007	SB 116	13002	4126	12S	8E	7,18	14
115	AMC380008	SB 117	13002	4128	12S	8E	7,18	14
116	AMC380009	SB 118	13002	4130	12S	8E	7,18	14
117	AMC380010	SB 119	13002	4132	12S	8E	7,8,17,18	14
118	AMC380011	SB 120	13002	4134	12S	8E	8,17	14
119	AMC380012	SB 121	13002	4136	12S	8E	8,17	14
120	AMC380013	SB 122	13002	4138	12S	8E	8,17	14
121	AMC380014	SB 123	13002	4140	12S	8E	8,17	14
122	AMC380015	SB 124	13002	4142	12S	8E	8,17	14
123	AMC380016	SB 125	13002	4144	12S	8E	8,17	14
124	AMC380017	SB 126	13002	4146	12S	8E	8,17	14
125	AMC380018	SB 127	13002	4148	12S	8E	8,17	14
126	AMC380019	SB 128	13002	4150	12S	8E	8,16,17	14
127	AMC380020	SB 129	13002	4152	12S	8E	8,18	14
128	AMC380021	SB 130	13002	4154	12S	8E	18	14
129	AMC380022	SB 131	13002	4156	12S	8E	18	14
130	AMC380023	SB 132	13002	4158	12S	8E	18	14
131	AMC380024	SB 133	13002	4160	12S	8E	18	14
132	AMC380025	SB 134	13002	4162	12S	8E	18	14
133	AMC380026	SB 135	13002	4164	12S	8E	18	14
134	AMC380027	SB 136	13002	4166	12S	8E	18	14
135	AMC380028	SB 137	13002	4168	12S	8E	18	14
136	AMC380029	SB 138	13002	4170	12S	8E	17,18	14
137	AMC380030	SB 139	13002	4172	12S	8E	17	14
138	AMC380031	SB 140	13002	4174	12S	8E	17	14
139	AMC380032	SB 141	13002	4176	12S	8E	17	14
140	AMC380033	SB 142	13002	4178	12S	8E	17	14
141	AMC380034	SB 143	13002	4180	12S	8E	17	14
142	AMC380035	SB 144	13002	4182	12S	8E	17	14
143	AMC380036	SB 145	13002	4184	12S	8E	17	14
144	AMC380037	SB 146	13002	4186	12S	8E	17	14
145	AMC380038	SB 147	13002	4188	12S	8E	16,17	14
146	AMC383484	SB 148	13072	5873	12S	8E	9	14
147	AMC383485	SB 149	13072	5875	12S	8E	9	14
148	AMC383486	SB 150	13072	5877	12S	8E	9	14
149	AMC383487	SB 151	13072	5879	12S	8E	9	14
150	AMC383488	SB 152	13072	5881	12S	8E	9	14
151	AMC383489	SB 153	13072	5883	12S	8E	9	14
152	AMC383490	SB 154	13072	5885	12S	8E	9	14
153	AMC383491	SB 155	13072	5887	12S	8E	9	14
154	AMC383492	SB 156	13072	5889	12S	8E	9	14
155	AMC383493	SB 157	13072	5891	12S	8E	9	14
156	AMC383494	SB 158	13072	5893	12S	8E	9,10	14
157	AMC383495	SB 159	13072	5895	12S	8E	9	14
158	AMC383496	SB 160	13072	5897	12S	8E	9	14
159	AMC383497	SB 161	13072	5899	12S	8E	9	14

RECEIVED
 PIMA COUNTY, AZ
 2011 AUG 31 A 7:37

Company: Bronco Creek Exploration Inc.
Prepared: August 2010

Exhibit A
Project: Silver Bell

State: Arizona
County: Pima

160	AMC383498	SB 162	13072	5901	12S	8E	9	14
161	AMC383499	SB 163	13072	5903	12S	8E	9	14
162	AMC383500	SB 164	13072	5905	12S	8E	9	14
163	AMC383501	SB 165	13072	5907	12S	8E	9	14
164	AMC383502	SB 166	13072	5909	12S	8E	9	14
165	AMC383503	SB 167	13072	5911	12S	8E	9	14
166	AMC383504	SB 168	13072	5913	12S	8E	9	14
167	AMC383505	SB 169	13072	5915	12S	8E	9,10	14
168	AMC383506	SB 170	13072	5917	12S	8E	10	14
169	AMC383507	SB 171	13072	5919	12S	8E	10	14
170	AMC383508	SB 172	13072	5921	12S	8E	10	14
171	AMC383509	SB 173	13072	5923	12S	8E	10	14
172	AMC383510	SB 174	13072	5925	12S	8E	10	14
173	AMC383511	SB 175	13072	5927	12S	8E	10	14
174	AMC383512	SB 176	13072	5929	12S	8E	10,15	14
175	AMC383513	SB 177	13072	5931	12S	8E	10,15	14
176	AMC383514	SB 178	13072	5933	12S	8E	10,15	14
177	AMC383515	SB 179	13072	5935	12S	8E	10,15	14
178	AMC383516	SB 180	13072	5937	12S	8E	10,15	14
179	AMC383517	SB 182	13072	5939	12S	8E	10,15	14
180	AMC383518	SB 183	13072	5941	12S	8E	15	14
181	AMC383519	SB 184	13072	5943	12S	8E	15	14
182	AMC383520	SB 185	13072	5945	12S	8E	15	14
183	AMC383521	SB 186	13072	5947	12S	8E	15	14
184	AMC383522	SB 187	13072	5949	12S	8E	15	14
185	AMC383523	SB 188	13072	5951	12S	8E	15	14
186	AMC383524	SB 189	13072	5953	12S	8E	15	14
187	AMC383525	SB 190	13072	5955	12S	8E	15	14
188	AMC383526	SB 191	13072	5957	12S	8E	15	14

2011 AUG 31 A 7:37
PHOENIX, AZ
RECEIVED
DEPT. OF REVENUE
PIMA COUNTY



Bronco Creek Exploration Inc.
1815 East Winsett Street
Tucson, Arizona 85719-6547

Tel: (520) 624-4153
Fax: (520) 624-4192
www.broncocreek.com

August 29, 2011

Bureau of Land Management
One North Central Avenue Suite 800
Phoenix, AZ 85004-4427
(602) 417-9200

Attn: Mining Claims

Please find enclosed a Maintenance Fee Payment document and a payment in the amount of \$17,080 to cover the 2011-2012 maintenance fee of \$140 per claim for 122 unpatented mining claims located in Yavapai and Maricopa Counties, Arizona.

If there are any questions or problems, please contact me at the above phone number or address. Thank you very much for your assistance.

Sincerely,

Chelsea Kreiner
Land & Permitting Manager

Enclosures: (3)

RECEIVED
BLM AZ STATE OFFICE
2011 AUG 31 AM 7:36
PHOENIX, AZ

MAINTENANCE FEE PAYMENT

Claimant Name: Bronco Creek Exploration, Inc.
 Address: 1815 E. Winsett St.
 City: Tucson State: AZ Zip: 85719
 Telephone: (520) 624-4153
 E-mail address: ckreiner@broncocreek.com
 Signature: *Chris Kreiner*

Check here if this is a change of address.

RECEIVED
 BLM, AZ STATE OFFICE
 2011 AUG 31 A 7:36
 PHOENIX, AZ
 BLM
 Date
 Stamp

LINE NO.	AMC NUMBER	CLAIM/SITE NAME	COUNTY RECORDER DATA (If available)	TWP	RNG	SEC
1		Please see attached list.				
2						
3						
4						
5						
6						
7						
8						
9						
10						

List additional claims on Form MCF114.

Bureau of Land Management
Arizona State Office
www.az.blm.gov

No. of Claims: 122 x \$140 = \$17,080.00
 Check No: Init. *SK*
 Receipt No.: *2022008*
For BLM Use Only

Form: MCF112
 Revised July 2005

Line No.	BLM Serial No	Claim Name	County Recorder Data			Twn	Rng	Sec	Staking Date
			Fee #/ Doc ID#	Book	Page				
1	AMC405150	RP 4	2011-0004432	4790	575	7N	2W	7	10/30/2010
2	AMC405151	RP 5	2011-0004433	4790	576	7N	2W	7	10/30/2010
3	AMC405152	RP 6	2011-0004434	4790	577	7N	2W	7	10/30/2010
4	AMC405153	RP 7	2011-0004435; 2011-0027951	4790; 4813	578; 995	7N	2W	7	10/29/2010
5	AMC405154	RP 8	2011-0004436; 2011-0027952	4790; 4813	579; 996	7N	2W	7	10/29/2010
6	AMC405155	RP 9	2011-0004437	4790	580	7N	2W	7	10/29/2010
7	AMC405156	RP 10	2011-0004438	4790	581	7N	2W	7	10/29/2010
8	AMC405157	RP 11	2011-0004439	4790	582	7N	2W	7	10/29/2010
9	AMC405158	RP 12	2011-0004440	4790	583	7N	2W	7	10/29/2010
10	AMC405159	RP 28	2011-0004441	4790	584	7N	3W	12, 13	10/29/2010
11	AMC405160	RP 29	2011-0004442	4790	585	7N	3W	12, 13	10/29/2010
12	AMC405161	RP 30	2011-0004443	4790	586	7N	2W; 3W	7, 18; 12, 13	10/28/2010
13	AMC405162	RP 31	2011-0004444	4790	587	7N	2W	7, 18	10/28/2010
14	AMC405163	RP 33	2011-0004445; 2011-0027953	4790; 4813	588; 997	7N	2W	7, 18	10/28/2010
15	AMC405164	RP 47	2011-0004446	4790	589	7N	3W	13	10/28/2010
16	AMC405165	RP 48	2011-0004447	4790	590	7N	3W	13	10/28/2010
17	AMC405166	RP 49	2011-0004448	4790	591	7N	3W	13	10/28/2010
18	AMC405167	RP 50	2011-0004449	4790	592	7N	3W	13	10/28/2010
19	AMC405168	RP 51	2011-0004450	4790	593	7N	3W	13	10/28/2010
20	AMC405169	RP 52	2011-0004451	4790	594	7N	2W; 3W	18; 13	10/28/2010
21	AMC405170	RP 54	2011-0004452; 2011-0027954	4790; 4813	595; 998	7N	2W	18	10/28/2010
22	AMC405171	RP 72	2011-0004453	4790	596	7N	2W	18	10/28/2010
23	AMC405172	RP 90	2011-0004454	4790	597	7N	2W	18	10/28/2010
24	AMC405173	RP 91	2011-0004455	4790	598	7N	2W	18	10/28/2010
25	AMC405174	RP 92	2011-0004456	4790	599	7N	2W	18, 19	10/28/2010
26	AMC405175	RP 93	2011-0004457	4790	600	7N	2W	18, 19	10/28/2010
27	AMC405176	RP 94	2011-0004458	4790	601	7N	2W	17, 18, 19, 20	10/28/2010
28	AMC405177	RP 95	2011-0004459	4790	602	7N	2W; 3W	18; 13	10/28/2010
29	AMC405178	RP 96	2011-0004460	4790	603	7N	2W; 3W	18; 13	10/28/2010
30	AMC405179	RP 97	2011-0004461	4790	604	7N	2W; 3W	18; 13	10/28/2010
31	AMC407052	RP 98	Y:2011-0010649; M:2011-0164651	Y:4796	Y:768	7N	2W; 3W	18; 13	2/2/2011
32	AMC407053	RP 99	Y:2011-0010650; M:2011-0164652	Y:4796	Y:769	7N	2W; 3W	13, 24	2/2/2011
33	AMC405182	RP 100	2011-0004464	4790	607	7N	2W	18	10/28/2010
34	AMC405183	RP 101	2011-0004465	4790	608	7N	2W	18	10/28/2010
35	AMC405184	RP 102	2011-0004466	4790	609	7N	2W	18	10/28/2010
36	AMC407054	RP 103	Y:2011-0010651; M:2011-0164653	Y:4796	Y:770	7N	2W	18, 19	2/2/2011
37	AMC407055	RP 117	2011-0164654			7N	3W	24	2/2/2011
38	AMC407056	RP 118	2011-0164655			7N	2W; 3W	19; 24	2/2/2011
39	AMC407057	RP 119	2011-0164656			7N	2W	19	2/2/2011
40	AMC407058	RP 120	2011-0164657			7N	2W	19	2/2/2011
41	AMC407059	RP 121	2011-0164658			7N	2W	19	2/2/2011
42	AMC407060	RP 122	Y:2011-0010652; M:2011-0164659	Y:4796	Y:771	7N	2W	19	2/2/2011
43	AMC407061	RP 123	Y:2011-0010653; M:2011-0164660	Y:4796	Y:772	7N	2W	19	2/2/2011
44	AMC407062	RP 137	2011-0164661			7N	3W	24	2/21/2011
45	AMC407063	RP 138	2011-0164662			7N	2W; 3W	19; 24	2/2/2011
46	AMC407064	RP 139	2011-0164663			7N	2W	19	2/2/2011
47	AMC407065	RP 140	2011-0164664			7N	2W	19	2/2/2011
48	AMC407066	RP 141	2011-0164665			7N	2W	19	2/2/2011
49	AMC407067	RP 142	2011-0164666			7N	2W	19	2/2/2011
50	AMC407068	RP 143	2011-0164667			7N	2W	19	2/2/2011
51	AMC405200	RP 144	2011-0004470	4790	613	7N	2W	7, 18	12/13/2010
52	AMC405201	RP 145	2011-0004471	4790	614	7N	2W	7, 18	12/13/2010
53	AMC405202	RP 146	2011-0004472	4790	615	7N	2W	7, 18	12/13/2010
54	AMC405203	RP 147	2011-0004473	4790	616	7N	2W	7, 18	12/13/2010
55	AMC405204	RP 148	2011-0004474	4790	617	7N	2W	7, 8, 17, 18	12/13/2010
56	AMC405205	RP 150	2011-0004475; 2011-0027955	4790; 4813	618; 999	7N	2W	18	12/13/2010
57	AMC405206	RP 151	2011-0004476	4790	619	7N	2W	18	12/13/2010

PHOENIX, AZ
 2011 AUG 31 A 6:19:39

58	AMC405207	RP 152	2011-0004477	4790	620	7N	2W	18	12/13/2010
59	AMC405208	RP 153	2011-0004478	4790	621	7N	2W	17, 18	12/13/2010
60	AMC408041	RP 154	2011-0027942	4813	986	7N	2W	7, 18	3/7/2011
61	AMC408042	RP 155	2011-0027943	4813	987	7N	2W	18	3/7/2011
62	AMC408043	RP 156	2011-0027944	4813	988	7N	2W	18	3/7/2011
63	AMC408044	RP 157	2011-0027945	4813	989	7N	2W	18	3/7/2011
64	AMC408045	RP 158	2011-0027946	4813	990	7N	2W	18	3/7/2011
65	AMC408046	RP 159	2011-0027947	4813	991	7N	2W	18	3/7/2011
66	AMC408047	RP 160	2011-0027948	4813	992	7N	2W	7, 18	3/7/2011
67	AMC408048	RP 161	2011-0027949	4813	993	7N	2W	18	3/7/2011
68	AMC408049	RP 162	2011-0027950	4813	994	7N	2W	7, 18	3/7/2011
69	AMC409139	RP 163	2011-0034904	4820	914	7N	2W	7	4/11/2011
70	AMC409140	RP 164	2011-0034905	4820	915	7N	2W	7	4/11/2011
71	AMC409141	RP 165	2011-0034906	4820	916	7N	2W	7	4/11/2011
72	AMC409142	RP 166	2011-0034907	4820	917	7N	2W	7	4/11/2011
73	AMC409143	RP 167	2011-0034908	4820	918	7N	2W	7, 8	4/11/2011
74	AMC409144	RP 168	2011-0034909	4820	919	7N	2W	8	4/11/2011
75	AMC409145	RP 169	2011-0034910	4820	920	7N	2W	8	4/11/2011
76	AMC409146	RP 170	2011-0034911	4820	921	7N	2W	8	4/11/2011
77	AMC409147	RP 171	2011-0034912	4820	922	7N	2W	8	4/11/2011
78	AMC409148	RP 172	2011-0034913	4820	923	7N	2W	8	4/11/2011
79	AMC409149	RP 173	2011-0034914	4820	924	7N	2W	8	4/11/2011
80	AMC409150	RP 174	2011-0034915	4820	925	7N	2W	8	4/11/2011
81	AMC409151	RP 175	2011-0034916	4820	926	7N	2W	8	4/11/2011
82	AMC409152	RP 176	2011-0034917	4820	927	7N	2W	8	4/11/2011
83	AMC409153	RP 177	2011-0034918	4820	928	7N	2W	8	4/11/2011
84	AMC409154	RP 178	2011-0034919	4820	929	7N	2W	8	4/11/2011
85	AMC409155	RP 179	2011-0034920	4820	930	7N	2W	8	4/11/2011
86	AMC409156	RP 180	2011-0034921	4820	931	7N	2W	8	4/11/2011
87	AMC409157	RP 181	2011-0034922	4820	932	7N	2W	7, 8, 17, 18	4/11/2011
88	AMC409158	RP 182	2011-0034923	4820	933	7N	2W	8, 17	4/11/2011
89	AMC409159	RP 183	2011-0034924	4820	934	7N	2W	8, 17	4/11/2011
90	AMC409160	RP 184	2011-0034925	4820	935	7N	2W	8, 17	4/11/2011
91	AMC409161	RP 185	2011-0034926	4820	936	7N	2W	8, 17	4/11/2011
92	AMC409162	RP 186	2011-0034927	4820	937	7N	2W	8, 17	4/11/2011
93	AMC409163	RP 187	2011-0034928	4820	938	7N	2W	8, 17	4/11/2011
94	AMC409164	RP 188	2011-0034929	4820	939	7N	2W	8, 17	4/11/2011
95	AMC409165	RP 189	2011-0034930	4820	940	7N	2W	8, 17	4/11/2011
96	AMC409166	RP 190	2011-0034931	4820	941	7N	2W	17	4/11/2011
97	AMC409167	RP 191	2011-0034932	4820	942	7N	2W	17	4/11/2011
98	AMC409168	RP 192	2011-0034933	4820	943	7N	2W	17	4/11/2011
99	AMC409169	RP 193	2011-0034934	4820	944	7N	2W	17	4/11/2011
100	AMC409170	RP 194	2011-0034935	4820	945	7N	2W	17	4/11/2011
101	AMC409171	RP 195	2011-0034936	4820	946	7N	2W	17	4/11/2011
102	AMC409172	RP 196	2011-0034937	4820	947	7N	2W	17	4/11/2011
103	AMC409173	RP 197	2011-0034938	4820	948	7N	2W	17	4/11/2011
104	AMC409174	RP 198	2011-0034939	4820	949	7N	2W	17	4/11/2011
105	AMC409175	RP 199	2011-0034940	4820	950	7N	2W	17	4/12/2011
106	AMC409176	RP 200	2011-0034941	4820	951	7N	2W	17	4/12/2011
107	AMC409177	RP 201	2011-0034942	4820	952	7N	2W	17	4/12/2011
108	AMC409178	RP 202	2011-0034943	4820	953	7N	2W	17	4/12/2011
109	AMC409179	RP 203	2011-0034944	4820	954	7N	2W	17	4/12/2011
110	AMC409180	RP 204	2011-0034945	4820	955	7N	2W	17	4/12/2011
111	AMC409181	RP 205	2011-0034946	4820	956	7N	2W	17	4/12/2011
112	AMC409182	RP 206	2011-0034947	4820	957	7N	2W	17	4/12/2011
113	AMC409183	RP 207	2011-0034948	4820	958	7N	2W	17	4/12/2011
114	AMC409184	RP 208	2011-0034949	4820	959	7N	2W	17, 20	4/12/2011
115	AMC409185	RP 209	2011-0034950	4820	960	7N	2W	17, 20	4/12/2011
116	AMC409186	RP 210	2011-0034951	4820	961	7N	2W	17, 20	4/12/2011

PROPERTY #7
2011 AUG 21 8 58 AM '11

Company: Bronco Creek Exploration Inc.
Prepared: August 2011

Exhibit A
Project: Red Picacho

State: Arizona
County: Yavapai and Maricopa

117	AMC409187	RP 211	2011-0034952	4820	962	7N	2W	17, 20	4/12/2011
118	AMC409188	RP 212	2011-0034953	4820	963	7N	2W	17, 20	4/12/2011
119	AMC409189	RP 213	2011-0034954	4820	964	7N	2W	17, 20	4/12/2011
120	AMC409190	RP 214	2011-0034955	4820	965	7N	2W	17, 20	4/12/2011
121	AMC409191	RP 215	2011-0034956	4820	966	7N	2W	17, 20	4/12/2011
122	AMC409192	RP 216	2011-0034957	4820	967	7N	2W	17, 20	4/12/2011

RECEIVED
BLM AZ STATE OFFICE
2011 AUG 31 A 7:37
PHOENIX, AZ



Bronco Creek Exploration Inc
1815 East Winslet Street
Tucson, Arizona 85719-6547

Tel: (520) 624-4153
Fax: (520) 624-4192
www.broncocreek.com

August 29, 2011

Bureau of Land Management
One North Central Avenue Suite 800
Phoenix, AZ 85004-4427
(602) 417-9200

Attn: Mining Claims

Please find enclosed a Maintenance Fee Payment document and a payment in the amount of \$6,160 to cover the 2011-2012 maintenance fee of \$140 per claim for 44 unpatented mining claims located in Pinal County, Arizona.

If there are any questions or problems, please contact me at the above phone number address. Thank you very much for your assistance.

Sincerely,

A handwritten signature in cursive script that reads "Chelsea Kreiner".

Chelsea Kreiner
Land & Permitting Manager

Enclosures: (3)

RECEIVED
B.L.M. AZ STATE OFFICE
2011 AUG 31 A 7:36
PHOENIX, AZ

MAINTENANCE FEE PAYMENT

Claimant Name: Bronco Creek Exploration, Inc.

Address: 1815 E. Winsett St.

City: Tucson State: AZ Zip: 85719

Telephone: (520) 624-4153

E-mail address: ckreiner@broncocreek.com

Signature: *Chris Kreiner*

Check here if this is a change of address.

RECEIVED
 BLM, AZ STATE OFFICE
 2011 AUG 31 A 7:36
 PHOENIX, AZ
 BLM
 Date
 Stamp

LINE NO.	AMC NUMBER	CLAIM/SITE NAME	COUNTY RECORDER DATA (If available)	TWP	RNG	SEC
1		Please see attached list.				
2						
3						
4						
5						
6						
7						
8						
9						
10						

List additional claims on Form MCF114.

**Bureau of Land Management
 Arizona State Office**
www.az.blm.gov

No. of Claims: 44 x \$140 = \$6,160.00
 Check No: _____ Init. SK
 Receipt No.: 2422008
For BLM Use Only

Form: MCF112
 Revised July 2005

Line No.	BLM Serial No	Claim Name	County Recorder Data		Twn	Rng	Sec	Staking Date
			Fee #/ Doc ID#	Book Page				
1	AMC376002	NSH 1	2006-168946		6S	11E	15	9/14/2006
2	AMC376003	NSH 2	2006-168947		6S	11E	15	9/14/2006
3	AMC376004	NSH 3	2006-168948		6S	11E	15	9/14/2006
4	AMC376005	NSH 4	2006-168949		6S	11E	15	9/14/2006
5	AMC376006	NSH 5	2006-168950		6S	11E	15	9/14/2006
6	AMC376007	NSH 6	2006-168951		6S	11E	15	9/14/2006
7	AMC376008	NSH 7	2006-168952		6S	11E	15	9/14/2006
8	AMC376009	NSH 8	2006-168953		6S	11E	15	9/14/2006
9	AMC376010	NSH 9	2006-168954		6S	11E	15	9/14/2006
10	AMC376011	NSH 10	2006-168955		6S	11E	14;15	9/14/2006
11	AMC376012	NSH 11	2006-168956		6S	11E	14	9/14/2006
12	AMC376013	NSH 12	2006-168957		6S	11E	14	9/14/2006
13	AMC376014	NSH 13	2006-168958		6S	11E	14	9/14/2006
14	AMC376015	NSH 14	2006-168959		6S	11E	14	9/14/2006
15	AMC376016	NSH 15	2006-168960		6S	11E	15	9/14/2006
16	AMC376017	NSH 16	2006-168961		6S	11E	15	9/14/2006
17	AMC376018	NSH 17	2006-168962		6S	11E	15	9/14/2006
18	AMC376019	NSH 18	2006-168963		6S	11E	15	9/14/2006
19	AMC376020	NSH 19	2006-168964		6S	11E	15	9/14/2006
20	AMC376021	NSH 20	2006-168965		6S	11E	15	9/14/2006
21	AMC376022	NSH 21	2006-168966		6S	11E	15	9/14/2006
22	AMC376023	NSH 22	2006-168967		6S	11E	15	9/14/2006
23	AMC376024	NSH 23	2006-168968		6S	11E	15	9/14/2006
24	AMC376025	NSH 24	2006-168969		6S	11E	15	9/14/2006
25	AMC376026	NSH 25	2006-168970		6S	11E	15	9/14/2006
26	AMC376027	NSH 26	2006-168971		6S	11E	15	9/14/2006
27	AMC376028	NSH 27	2006-168972		6S	11E	15	9/14/2006
28	AMC376029	NSH 28	2006-168973		6S	11E	15	9/14/2006
29	AMC376030	NSH 29	2006-168974		6S	11E	15	9/14/2006
30	AMC376031	NSH 30	2006-168975		6S	11E	15	9/14/2006
31	AMC376032	NSH 31	2006-168976		6S	11E	15	9/14/2006
32	AMC376033	NSH 32	2006-168977		6S	11E	15	9/14/2006
33	AMC376034	NSH 33	2006-168978		6S	11E	15	9/14/2006
34	AMC376035	NSH 34	2006-168979		6S	11E	15	9/15/2006
35	AMC376036	NSH 35	2006-168980		6S	11E	15	9/15/2006
36	AMC376037	NSH 36	2006-168981		6S	11E	14;15	9/15/2006
37	AMC376038	NSH 37	2006-168982		6S	11E	14	9/15/2006
38	AMC376039	NSH 38	2006-168983		6S	11E	14	9/15/2006
39	AMC376040	NSH 39	2006-168984		6S	11E	14	9/15/2006
40	AMC376041	NSH 40	2006-168985		6S	11E	14	9/15/2006
41	AMC376042	NSH 41	2006-168986		6S	11E	15;22	9/14/2006
42	AMC376043	NSH 42	2006-168987		6S	11E	15;22	9/14/2006
43	AMC376044	NSH 43	2006-168988		6S	11E	15;22	9/14/2006
44	AMC376045	NSH 44	2006-168989		6S	11E	15;22	9/14/2006

PHOENIX, AZ

RECEIVED
 BLM, AZ STATE OFFICE
 2006-09-14 10:31 AM



Bronco Creek Exploration Inc.
1815 East Winslett Street
Tucson, Arizona 85719-6547

Tel: (520) 624-4153
Fax: (520) 624-4192
www.broncocreek.com

August 29, 2011

Bureau of Land Management
One North Central Avenue Suite 800
Phoenix, AZ 85004-4427
(602) 417-9200

Attn: Mining Claims

Please find enclosed a Maintenance Fee Payment document and a payment in the amount of \$36,960 to cover the 2011-2012 maintenance fee of \$140 per claim for 264 unpatented mining claims located in Pinal County, Arizona.

If there are any questions or problems, please contact me at the above phone number or address. Thank you very much for your assistance.

Sincerely,

A handwritten signature in cursive script that reads "Chelsea Kreiner".

Chelsea Kreiner
Land & Permitting Manager

Enclosures: (3)

PHOENIX, AZ

2011 AUG 31 A 7:36

RECEIVED
B.L.M. AZ STATE OFFICE

MAINTENANCE FEE PAYMENT

Claimant Name: Bronco Creek Exploration, Inc.

Address: 1815 E. Winsett St.

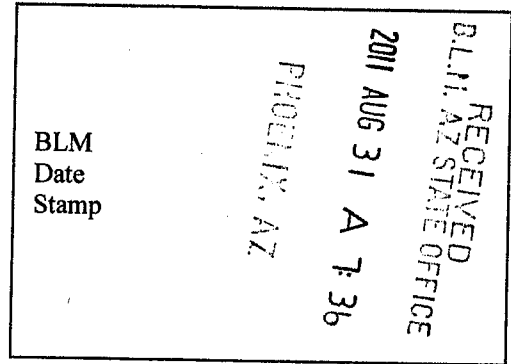
City: Tucson State: AZ Zip: 85719

Telephone: (520) 624-4153

E-mail address: ckreiner@broncocreek.com

Signature: _____

Check here if this is a change of address.



LINE NO.	AMC NUMBER	CLAIM/SITE NAME	COUNTY RECORDER DATA (If available)	TWP	RNG	SEC
1		Please see attached list.				
2						
3						
4						
5						
6						
7						
8						
9						
10						

List additional claims on Form MCF114.

**Bureau of Land Management
Arizona State Office**
www.az.blm.gov

No. of Claims: 264 x \$140 = \$36,960.00
 Check No: _____ Init. SK
 Receipt No.: 2122000
For BLM Use Only

Form: MCF112
Revised July 2005

This form is available from the **Arizona Department of Mines and Mineral Resources** and may be reproduced.

Line No.	BLM Serial No	Claim Name	County Recorder Data			Tw	Rng	Sec	Staking Date
			Fee #/ Doc ID#	Book	Page				
1	AMC381322	RH 1	2007-037251			5S	11E	5	
2	AMC381323	RH 2	2007-037252			5S	11E	5	
3	AMC381324	RH 3	2007-037253			5S	11E	5	
4	AMC381325	RH 4	2007-037254			5S	11E	5	
5	AMC381326	RH 5	2007-037255			5S	11E	5	
6	AMC381327	RH 6	2007-037256			5S	11E	5	
7	AMC381328	RH 7	2007-037257			5S	11E	5	
8	AMC381329	RH 8	2007-037258			5S	11E	5	
9	AMC381330	RH 9	2007-037259			5S	11E	4;5	
10	AMC381331	RH 10	2007-037260			5S	11E	4	
11	AMC381332	RH 11	2007-037261			5S	11E	4	
12	AMC381333	RH 12	2007-037262			5S	11E	4	
13	AMC381334	RH 13	2007-037263			5S	11E	4	
14	AMC381335	RH 14	2007-037264			5S	11E	4	
15	AMC381336	RH 15	2007-037265			5S	11E	4	
16	AMC381337	RH 16	2007-037266			5S	11E	4	
17	AMC381338	RH 17	2007-037267			5S	11E	4	
18	AMC381339	RH 18	2007-037268			5S	11E	4	
19	AMC381340	RH 19	2007-037269			5S	11E	3;4	
20	AMC381341	RH 20	2007-037270			5S	11E	3	
21	AMC381342	RH 21	2007-037271			5S	11E	3	
22	AMC381343	RH 22	2007-037272			5S	11E	3	
23	AMC381344	RH 23	2007-037273			5S	11E	3	
24	AMC381345	RH 24	2007-037274			5S	11E	3	
25	AMC381346	RH 25	2007-037275			5S	11E	3	
26	AMC381347	RH 26	2007-037276			5S	11E	5	
27	AMC381348	RH 27	2007-037277			5S	11E	5	
28	AMC381349	RH 28	2007-037278			5S	11E	5	
29	AMC381350	RH 29	2007-037279			5S	11E	5	
30	AMC381351	RH 30	2007-037280			5S	11E	5	
31	AMC381352	RH 31	2007-037281			5S	11E	5	
32	AMC381353	RH 32	2007-037282			5S	11E	5	
33	AMC381354	RH 33	2007-037283			5S	11E	5	
34	AMC381355	RH 34	2007-037284			5S	11E	4;5	
35	AMC381356	RH 35	2007-037285			5S	11E	4	
36	AMC381357	RH 36	2007-037286			5S	11E	4	
37	AMC381358	RH 37	2007-037287			5S	11E	4	
38	AMC381359	RH 38	2007-037288			5S	11E	4	
39	AMC381360	RH 39	2007-037289			5S	11E	4	
40	AMC381361	RH 40	2007-037290			5S	11E	4	
41	AMC381362	RH 41	2007-037291			5S	11E	4	
42	AMC381363	RH 42	2007-037292			5S	11E	4	
43	AMC381364	RH 43	2007-037293			5S	11E	3;4	
44	AMC381365	RH 44	2007-037294			5S	11E	3	
45	AMC381366	RH 45	2007-037295			5S	11E	3	
46	AMC381367	RH 46	2007-037296			5S	11E	3	
47	AMC381368	RH 47	2007-037297			5S	11E	3	
48	AMC381369	RH 48	2007-037298			5S	11E	3	
49	AMC381370	RH 49	2007-037299			5S	11E	3	
50	AMC381371	RH 50	2007-037300			5S	11E	3	
51	AMC381372	RH 51	2007-037301			5S	11E	5	
52	AMC381373	RH 52	2007-037302			5S	11E	5	
53	AMC381374	RH 53	2007-037303			5S	11E	5	
408 54	AMC381375	RH 54	2007-037304			5S	11E	5	

RECEIVED
 B.L.M. AZ STATE OFFICE
 2011 AUG 31 A 7:36
 PINAL CO. AZ

55	AMC381376	RH 55	2007-037305	5S	11E	5
56	AMC381377	RH 56	2007-037306	5S	11E	5
57	AMC381378	RH 57	2007-037307	5S	11E	5
58	AMC381379	RH 58	2007-037308	5S	11E	5
59	AMC381380	RH 59	2007-037309	5S	11E	4;5
60	AMC381381	RH 60	2007-037310	5S	11E	4
61	AMC381382	RH 61	2007-037311	5S	11E	4
62	AMC381383	RH 62	2007-037312	5S	11E	4
63	AMC381384	RH 63	2007-037313	5S	11E	4
64	AMC381385	RH 64	2007-037314	5S	11E	4
65	AMC381386	RH 65	2007-037315	5S	11E	4
66	AMC381387	RH 66	2007-037316	5S	11E	4
67	AMC381388	RH 67	2007-037317	5S	11E	4
68	AMC381389	RH 68	2007-037318	5S	11E	3;4
69	AMC381390	RH 69	2007-037319	5S	11E	3
70	AMC381391	RH 70	2007-037320	5S	11E	3
71	AMC381392	RH 71	2007-037321	5S	11E	3
72	AMC381393	RH 72	2007-037322	5S	11E	3
73	AMC381394	RH 73	2007-037323	5S	11E	3
74	AMC381395	RH 74	2007-037324	5S	11E	3
75	AMC381396	RH 75	2007-037325	5S	11E	3
76	AMC381397	RH 76	2007-037326	5S	11E	3
77	AMC381398	RH 77	2007-037327	5S	11E	5;8
78	AMC381399	RH 78	2007-037328	5S	11E	5;8
79	AMC381400	RH 79	2007-037329	5S	11E	5;8
80	AMC381401	RH 80	2007-037330	5S	11E	5;8
81	AMC381402	RH 81	2007-037331	5S	11E	5;8
82	AMC381403	RH 82	2007-037332	5S	11E	5;8
83	AMC381404	RH 83	2007-037333	5S	11E	5;8
84	AMC381405	RH 84	2007-037334	5S	11E	4;5;8;9
85	AMC381406	RH 85	2007-037335	5S	11E	4;9
86	AMC381407	RH 86	2007-037336	5S	11E	4;9
87	AMC381408	RH 87	2007-037337	5S	11E	4;9
88	AMC381409	RH 88	2007-037338	5S	11E	4;9
89	AMC381410	RH 89	2007-037339	5S	11E	4;9
90	AMC381411	RH 90	2007-037340	5S	11E	4;9
91	AMC381412	RH 91	2007-037341	5S	11E	4;9
92	AMC381413	RH 92	2007-037342	5S	11E	4;9
93	AMC381414	RH 93	2007-037343	5S	11E	4;9
94	AMC381415	RH 94	2007-037344	5S	11E	3;4;9;10
95	AMC381416	RH 95	2007-037345	5S	11E	3;10
96	AMC381417	RH 96	2007-037346	5S	11E	3;10
97	AMC381418	RH 97	2007-037347	5S	11E	3;10
98	AMC381419	RH 98	2007-037348	5S	11E	3;10
99	AMC381420	RH 99	2007-037349	5S	11E	3;10
100	AMC381421	RH 100	2007-037350	5S	11E	3;10
101	AMC381422	RH 101	2007-037351	5S	11E	8
102	AMC381423	RH 102	2007-037352	5S	11E	8
103	AMC381424	RH 103	2007-037353	5S	11E	8
104	AMC381425	RH 104	2007-037354	5S	11E	8
105	AMC381426	RH 105	2007-037355	5S	11E	8
106	AMC381427	RH 106	2007-037356	5S	11E	8
107	AMC381428	RH 107	2007-037357	5S	11E	8
108	AMC381429	RH 108	2007-037358	5S	11E	8
109	AMC381430	RH 109	2007-037359	5S	11E	8;9
110	AMC381431	RH 110	2007-037360	5S	11E	9
465(111)	AMC381432	RH 111	2007-037361	5S	11E	9

RECEIVED
 BLM, AZ STATE OFFICE
 2011 AUG 31 A 7:31
 PHOENIX, AZ

112	AMC381433	RH 112	2007-037362	5S	11E	9	
113	AMC381434	RH 113	2007-037363	5S	11E	9	
114	AMC381435	RH 114	2007-037364	5S	11E	9	
115	AMC381436	RH 115	2007-037365	5S	11E	9	
116	AMC381437	RH 116	2007-037366	5S	11E	9	
117	AMC381438	RH 117	2007-037367	5S	11E	9	
118	AMC381439	RH 118	2007-037368	5S	11E	9,10	
119	AMC381440	RH 119	2007-037369	5S	11E	10	
120	AMC381441	RH 120	2007-037370	5S	11E	10	
121	AMC381442	RH 121	2007-037371	5S	11E	10	
122	AMC381443	RH 122	2007-037372	5S	11E	10	
123	AMC381444	RH 123	2007-037373	5S	11E	10	
124	AMC381445	RH 124	2007-037374	5S	11E	10	
479 125	AMC381446	RH 125	2007-037375	5S	11E	10	
126	AMC394007	RH 126	2008-072188	5S	11E	3	
127	AMC402292	RH 127	2010-090465	5S	11E	3	9/8/2010
128	AMC394014	RH 133	2008-072195	5S	11E	3	
129	AMC402293	RH 134	2010-090466	5S	11E	3	9/8/2010
130	AMC394021	RH 140	2008-072202	5S	11E	3	
131	AMC402294	RH 141	2010-090467	5S	11E	3	
132	AMC394028	RH 147	2008-072209	5S	11E	3	9/8/2010
133	AMC394029	RH 148	2010-090464	5S	11E	3; 10	
134	AMC402295	RH 149	2010-090468	5S	11E	3, 10, 11	5/6/2008
135	AMC402296	RH 150	2010-090469	5S	11E	11	9/8/2010
136	AMC402297	RH 151	2010-090470	5S	11E	11	9/8/2010
491 137	AMC402298	RH 152	2010-090471	5S	11E	11	9/8/2010
138	AMC402299	RH 153	2010-090472	5S	11E	11	9/8/2010
139	AMC394035	RH 154	2008-077216	5S	11E	11	9/8/2010
140	AMC394036	RH 155	2008-072217	5S	11E	10; 11	
141	AMC394037	RH 156	2008-072218	5S	11E	11	
142	AMC394038	RH 157	2008-072219	5S	11E	11	
143	AMC383527	RHN1	2007-068311	4S	10E;11E	25;36;30;31	
144	AMC383528	RHN2	2007-068312	4S	11E	30;31	
145	AMC383529	RHN3	2007-068313	4S	11E	30;31	
146	AMC383530	RHN4	2007-068314	4S	11E	30;31	
147	AMC383531	RHN5	2007-068315	4S	11E	30;31	
148	AMC383532	RHN6	2007-068316	4S	11E	30;31	
149	AMC383533	RHN7	2007-068317	4S	11E	30;31	
150	AMC383534	RHN8	2007-068318	4S	11E	30;31	
151	AMC383535	RHN9	2007-068319	4S	11E	30;31	
152	AMC383536	RHN 10	2007-068320	4S	11E	29;30;31;32	
153	AMC383537	RHN 11	2007-068321	4S	11E	31	
154	AMC383538	RHN 12	2007-068322	4S	11E	31	
155	AMC383539	RHN 13	2007-068323	4S	11E	31	
156	AMC383540	RHN 14	2007-068324	4S	11E	31	
157	AMC383541	RHN 15	2007-068325	4S	11E	31	
158	AMC383542	RHN 16	2007-068326	4S	11E	31	
159	AMC383543	RHN 17	2007-068327	4S	11E	31	
160	AMC383544	RHN 18	2007-068328	4S	11E	31;32	
161	AMC383545	RHN 19	2007-068329	4S	11E	31	
162	AMC383546	RHN 20	2007-068330	4S	11E	31	
163	AMC383547	RHN 21	2007-068331	4S	11E	31	
164	AMC383548	RHN 22	2007-068332	4S	11E	31	
165	AMC383549	RHN 23	2007-068333	4S	11E	31	
166	AMC383550	RHN 24	2007-068334	4S	11E	31	
167	AMC383551	RHN 25	2007-068335	4S	11E	31	
522 (168)	AMC383552	RHN 26	2007-068336	4S	11E	31	

PHOENIX, AZ
 2011 AUG 31 A 7:36
 OFFICE

169	AMC383553	RHN 27	2007-068337	4S	11E	31;32
170	AMC383554	RHN 28	2007-068338	4S; 5S	11E	31;6
171	AMC383555	RHN 29	2007-068339	4S; 5S	11E	31;6
172	AMC383556	RHN 30	2007-068340	4S; 5S	11E	31;6
173	AMC383557	RHN 31	2007-068341	4S; 5S	11E	31;6
174	AMC383558	RHN 32	2007-068342	4S; 5S	11E	31;6
175	AMC383559	RHN 33	2007-068341	4S	11E	31
176	AMC383560	RHN 34	2007-068344	4S	11E	31
177	AMC383561	RHN 35	2007-068345	4S	11E	31
178	AMC383562	RHN 36	2007-068346	4S	11E	31; 32
179	AMC383563	RHW1	2007-068283	5S	11E	6
180	AMC383564	RHW2	2007-068284	5S	11E	6
181	AMC383565	RHW3	2007-068285	5S	11E	6
182	AMC383566	RHW4	2007-068286	5S	11E	6
183	AMC383567	RHW5	2007-068287	5S	11E	6
184	AMC383568	RHW6	2007-068288	5S	11E	6
185	AMC383569	RHW7	2007-068289	5S	11E	6
186	AMC383570	RHW8	2007-068290	5S	11E	6
187	AMC383571	RHW9	2007-068291	5S	11E	6
188	AMC383572	RHW10	2007-068292	5S	11E	6
189	AMC383573	RHW11	2007-068293	5S	11E	6
190	AMC383574	RHW12	2007-068294	5S	11E	6
191	AMC383575	RHW13	2007-068295	5S	11E	6
192	AMC383576	RHW14	2007-068296	5S	11E	6
193	AMC383577	RHW15	2007-068297	5S	11E	6
194	AMC383578	RHW16	2007-068298	5S	11E	6
195	AMC383579	RHW17	2007-068299	5S	11E	6
196	AMC383580	RHW18	2007-068300	5S	11E	6
197	AMC383581	RHW19	2007-068301	5S	11E	6
198	AMC383582	RHW20	2007-068302	5S	11E	6
199	AMC383583	RHW21	2007-068303	5S	11E	6; 7
200	AMC383584	RHW22	2007-068304	5S	11E	6; 7
201	AMC383585	RHW23	2007-068305	5S	11E	6; 7
202	AMC383586	RHW24	2007-068306	5S	11E	6; 7
203	AMC383587	RHW25	2007-068307	5S	11E	6
204	AMC383588	RHW26	2007-068308	5S	11E	6
205	AMC383589	RHW27	2007-068309	5S	11E	6
206	AMC383590	RHW28	2007-068310	5S	11E	6; 7
207	AMC393933	RHNE1	2008-067808	4S	11E	33; 34
208	AMC393934	RHNE2	2008-067809	4S	11E	33
209	AMC393935	RHNE3	2008-067810	4S	11E	33
210	AMC393936	RHNE4	2008-067811	4S	11E	33
211	AMC393937	RHNE5	2008-067812	4S	11E	33
212	AMC393938	RHNE6	2008-067813	4S	11E	33
213	AMC393939	RHNE7	2008-067814	4S	11E	33
214	AMC393940	RHNE8	2008-067815	4S	11E	33
215	AMC393941	RHNE9	2008-067816	4S; 5S	11E	33; 4
216	AMC393942	RHNE10	2008-067817	4S	11E	33; 28
217	AMC393943	RHNE11	2008-067818	4S	11E	33
218	AMC393944	RHNE12	2008-067819	4S	11E	33
219	AMC393945	RHNE13	2008-067820	4S	11E	33
220	AMC393946	RHNE14	2008-067821	4S	11E	33
221	AMC393947	RHNE15	2008-067822	4S	11E	33
222	AMC393948	RHNE16	2008-067823	4S	11E	33
223	AMC393949	RHNE17	2008-067824	4S	11E	33
224	AMC393950	RHNE18	2008-067825	4S; 5S	11E	33; 4
225	AMC393951	RHNE19	2008-067826	4S	11E	33; 28

RECEIVED
 BLM, AZ STATE OFFICE
 2011 AUG 31 A 7:36
 PHOENIX, AZ

579

(5)

226	AMC393952	RHNE20	2008-067827	4S	11E	33
227	AMC393953	RHNE21	2008-067828	4S	11E	33
228	AMC393954	RHNE22	2008-067829	4S	11E	33
229	AMC393955	RHNE23	2008-067830	4S	11E	33
230	AMC393956	RHNE24	2008-067831	4S	11E	33
231	AMC393957	RHNE25	2008-067832	4S	11E	33
232	AMC393958	RHNE26	2008-067833	4S	11E	33
233	AMC393959	RHNE27	2008-067834	4S; 5S; 4S	11E	33; 3; 4
234	AMC400179	RHFE-1	2010-041527	4S	11E	26; 35
235	AMC400180	RHFE-2	2010-041528	4S	11E	35
236	AMC400181	RHFE-3	2010-041529	4S	11E	35
237	AMC400182	RHFE-4	2010-041530	4S	11E	35
238	AMC400183	RHFE-5	2010-041531	4S	11E	35
239	AMC400184	RHFE-6	2010-041532	4S	11E	35
240	AMC400185	RHFE-7	2010-041533	4S	11E	35
241	AMC400186	RHFE-8	2010-041534	4S	11E	35
242	AMC400187	RHFE-9	2010-041535	4S	11E	35
243	AMC400188	RHFE-10	2010-041536	4S	11E	26; 35
244	AMC400189	RHFE-11	2010-041537	4S	11E	35
245	AMC400190	RHFE-12	2010-041538	4S	11E	35
246	AMC400191	RHFE-13	2010-041539	4S	11E	35
247	AMC400192	RHFE-14	2010-041540	4S	11E	35
248	AMC400193	RHFE-15	2010-041541	4S	11E	35
249	AMC400194	RHFE-16	2010-041542	4S	11E	35
250	AMC400195	RHFE-17	2010-041543	4S	11E	35
251	AMC400196	RHFE-18	2010-041544	4S; 5S	11E	35; 2, 1
252	AMC400197	RHFE-19	2010-041545	4S	11E	26; 35
253	AMC400198	RHFE-20	2010-041546	4S	11E	35
254	AMC400199	RHFE-21	2010-041547	4S	11E	35
255	AMC400200	RHFE-22	2010-041548	4S; 5S	11E	35; 1
256	AMC400201	RHFE-23	2010-041549	4S; 5S	11E	35; 1
257	AMC400202	RHFE-24	2010-041550	4S; 5S	11E	35; 1
258	AMC400203	RHFE-25	2010-041551	5S	11E	1
259	AMC400204	RHFE-26	2010-041552	5S	11E	1
260	AMC400205	RHFE-27	2010-041553	5S	11E	1
261	AMC400206	RHFE-28	2010-041554	5S	11E	1
262	AMC400207	RHFE-29	2010-041555	4S	12E	31
263	AMC400208	RHFE-30	2010-041556	4S	12E	31
264	AMC400209	RHFE-31	2010-041557	4S	12E	31

RECEIVED
 B.L.M. AZ STATE OFFICE
 2011 AUG 31 A 7:36
 PINAL CO. AZ



Bronco Creek Exploration Inc.
1815 East Winsell Street
Tucson, Arizona 85719-6547

Tel: (520) 624-4153
Fax: (520) 624-4192
www.broncocreek.com

August 29, 2011

Bureau of Land Management
One North Central Avenue Suite 800
Phoenix, AZ 85004-4427
(602) 417-9200

Attn: Mining Claims

Please find enclosed a Maintenance Fee Payment document and a payment in the amount of \$35,000 to cover the 2011-2012 maintenance fee of \$140 per claim for 250 unpatented mining claims located in Gila County, Arizona.

If there are any questions or problems, please contact me at the above phone number address. Thank you very much for your assistance.

Sincerely,

A handwritten signature in cursive script that reads "Chelsea Kreiner".

Chelsea Kreiner
Land & Permitting Manager

Enclosures: (3)

RECEIVED
BLM, AZ STATE OFFICE
2011 AUG 31 A 7 36
PHOENIX, AZ

MAINTENANCE FEE PAYMENT

Claimant Name: Bronco Creek Exploration, Inc.

Address: 1815 E. Winsett St.

City: Tucson State: AZ Zip: 85719

Telephone: (520) 624-4153

E-mail address: ckreiner@broncocreek.com

Signature: *Chris Kreiner*

Check here if this is a change of address.

RECEIVED
 BLM, AZ STATE OFFICE
 2011 AUG 31 A 7:36
 PHOENIX, AZ
 BLM
 Date
 Stamp

LINE NO.	AMC NUMBER	CLAIM/SITE NAME	COUNTY RECORDER DATA (If available)	TWP	RNG	SEC
1		Please see attached list.				
2						
3						
4						
5						
6						
7						
8						
9						
10						

List additional claims on Form MCF114.

Bureau of Land Management
Arizona State Office
www.az.blm.gov

No. of Claims: 250 x \$140 = \$35,000.00
 Check No: _____ Init. *SK*
 Receipt No.: *20220000*
For BLM Use Only

Form: MCF112
 Revised July 2005

This form is available from the **Arizona Department of Mines and Mineral Resources** and may be reproduced.

Line No.	BLM Serial No	Claim Name	County Recorder Data			Tw	Rng	Sec	Staking Date
			Fee #/ Doc ID#	Book	Page				
1	AMC388772	CS-22	2007-017007						
2	AMC388773	CS-23	2007-017008			1S	15E	6	10/5/2007
3	AMC388774	CS-24	2007-017009			1S	15E	6	10/5/2007
4	AMC388775	CS-25	2007-017010			1S	15E	6	10/5/2007
5	AMC388776	CS-26	2007-017011			1S	15E	6	10/5/2007
6	AMC388777	CS-27	2007-017012			1S	15E	6	10/5/2007
7	AMC388778	CS-28	2007-017013			1S	15E	6	10/5/2007
8	AMC388779	CS-29	2007-017014			1S	15E	7	10/5/2007
9	AMC388780	CS-30	2007-017015			1S	15E	7	10/5/2007
10	AMC388781	CS-31	2007-017016			1S	15E	7	10/5/2007
11	AMC388782	CS-32	2007-017017			1S	15E	7	10/5/2007
12	AMC388783	CS-33	2007-017018			1S	15E	7	10/5/2007
13	AMC388784	CS-34	2007-017019			1S	15E	7	10/5/2007
14	AMC388785	CS-35	2007-017020			1S	15E	7	10/5/2007
15	AMC388786	CS-42	2007-017021			1S	15E	7	10/5/2007
16	AMC388787	CS-43	2007-017022			1S	15E	6	10/5/2007
17	AMC388788	CS-44	2007-017023			1S	15E	6	10/5/2007
18	AMC388789	CS-45	2007-017024			1S	15E	6	10/5/2007
19	AMC388790	CS-46	2007-017025			1S	15E	6	10/5/2007
20	AMC388791	CS-47	2007-017026			1S	15E	6	10/5/2007
21	AMC388792	CS-48	2007-017027			1S	15E	6	10/5/2007
22	AMC388793	CS-49	2007-017028			1S	15E	6	10/5/2007
23	AMC388794	CS-50	2007-017029			1S	15E	6	10/5/2007
24	AMC388795	CS-51	2007-017030			1S	15E	6	10/5/2007
25	AMC388796	CS-52	2007-017031			1S	15E	6	10/5/2007
26	AMC388797	CS-53	2007-017032			1S	15E	6	10/5/2007
27	AMC388798	CS-54	2007-017033			1S	15E	6	10/5/2007
28	AMC388799	CS-55	2007-017034			1S	15E	6	10/5/2007
29	AMC388800	CS-61	2007-017035			1S	15E	5	10/5/2007
30	AMC388801	CS-62	2007-017036			1S	15E	5	10/5/2007
31	AMC388802	CS-63	2007-017037			1S	15E	5	10/5/2007
32	AMC388803	CS-64	2007-017038			1S	15E	5	10/5/2007
33	AMC388804	CS-65	2007-017039			1S	15E	5	10/5/2007
34	AMC388805	CS-66	2007-017040			1S	15E	5	10/5/2007
35	AMC388806	CS-67	2007-017041			1S	15E	5	10/4/2007
36	AMC388807	CS-68	2007-017042			1S	15E	5	10/4/2007
37	AMC388808	CS-69	2007-017043			1S	15E	7	10/4/2007
38	AMC388809	CS-70	2007-017044			1S	15E	7	10/4/2007
39	AMC388810	CS-71	2007-017045			1S	15E	7	10/5/2007
40	AMC388811	CS-72	2007-017046			1S	15E	7	10/4/2007
41	AMC388812	CS-73	2007-017047			1S	15E	7	10/4/2007
42	AMC388813	CS-74	2007-017048			1S	15E	7	10/4/2007
43	AMC388814	CS-75	2007-017049			1S	15E	7	10/4/2007
44	AMC388815	CS-76	2007-017050			1S	15E	7	10/5/2007
45	AMC388816	CS-77	2007-017051			1S	15E	7	10/5/2007
46	AMC388817	CS-78	2007-017052			1S	15E	17	10/5/2007
47	AMC388818	CS-79	2007-017053			1S	15E	17	10/3/2007
48	AMC388819	CS-80	2007-017054			1S	15E	17	10/3/2007
49	AMC388820	CS-81	2007-017055			1S	15E	17	10/3/2007
50	AMC388821	CS-82	2007-017056			1S	15E	5	10/5/2007
51	AMC388822	CS-83	2007-017057			1S	15E	5	10/5/2007
52	AMC388823	CS-84	2007-017058			1S	15E	5	10/5/2007
53	AMC388824	CS-85	2007-017059			1S	15E	5	10/5/2007
54	AMC388825	CS-86	2007-017060			1S	15E	5	10/4/2007

PHOENIX, AZ
 2011 AUG 31 A 7:36

55	AMC388826	CS-87	2007-017061	1S	15E	5	10/4/2007
56	AMC388827	CS-88	2007-017062	1S	15E	8	10/4/2007
57	AMC388828	CS-89	2007-017063	1S	15E	8	10/4/2007
58	AMC388829	CS-90	2007-017064	1S	15E	8	10/5/2007
59	AMC388830	CS-91	2007-017065	1S	15E	8	10/4/2007
60	AMC388831	CS-92	2007-017066	1S	15E	8	10/4/2007
61	AMC388832	CS-93	2007-017067	1S	15E	8	10/4/2007
62	AMC388833	CS-94	2007-017069	1S	15E	8	10/4/2007
63	AMC388834	CS-95	2007-017070	1S	15E	8	10/5/2007
64	AMC388835	CS-96	2007-017071	1S	15E	8	10/5/2007
65	AMC388836	CS-97	2007-017072	1S	15E	17	10/5/2007
66	AMC388837	CS-98	2007-017073	1S	15E	17	10/3/2007
67	AMC388838	CS-99	2007-017074	1S	15E	17	10/3/2007
68	AMC388839	CS-100	2007-017075	1S	15E	17	10/3/2007
69	AMC388840	CS-101	2007-017076	1S	15E	5	10/4/2007
70	AMC388841	CS-102	2007-017077	1S	15E	5	10/4/2007
71	AMC388842	CS-103	2007-017078	1S	15E	5	10/4/2007
72	AMC388843	CS-104	2007-017079	1S	15E	5	10/4/2007
73	AMC388844	CS-105	2007-017080	1S	15E	5	10/4/2007
74	AMC388845	CS-106	2007-017081	1S	15E	5	10/4/2007
75	AMC388846	CS-107	2007-017082	1S	15E	5	10/4/2007
76	AMC388847	CS-108	2007-017083	1S	15E	5	10/4/2007
77	AMC388848	CS-109	2007-017084	1S	15E	8	10/4/2007
78	AMC388849	CS-110	2007-017085	1S	15E	8	10/4/2007
79	AMC388850	CS-111	2007-017086	1S	15E	8	10/4/2007
80	AMC388851	CS-112	2007-017087	1S	15E	8	10/4/2007
81	AMC388852	CS-113	2007-017088	1S	15E	8	10/4/2007
82	AMC388853	CS-114	2007-017089	1S	15E	8	10/4/2007
83	AMC388854	CS-115	2007-017090	1S	15E	8	10/4/2007
84	AMC388855	CS-116	2007-017091	1S	15E	8	10/4/2007
85	AMC388856	CS-117	2007-017092	1S	15E	17	10/4/2007
86	AMC388857	CS-118	2007-017093	1S	15E	17	10/4/2007
87	AMC388858	CS-121	2007-017094	1S	15E	4	10/4/2007
88	AMC388859	CS-122	2007-017095	1S	15E	4	10/4/2007
89	AMC388860	CS-123	2007-017096	1S	15E	4	10/4/2007
90	AMC388861	CS-124	2007-017097	1S	15E	4	10/4/2007
91	AMC388862	CS-125	2007-017098	1S	15E	4	10/4/2007
92	AMC388863	CS-126	2007-017099	1S	15E	4	10/4/2007
93	AMC388864	CS-127	2007-017100	1S	15E	4	10/4/2007
94	AMC388865	CS-128	2007-017101	1S	15E	4	10/4/2007
95	AMC388866	CS-129	2007-017102	1S	15E	8	10/4/2007
96	AMC388867	CS-130	2007-017103	1S	15E	8	10/4/2007
97	AMC388868	CS-131	2007-017068	1S	15E	8	10/4/2007
98	AMC388869	CS-132	2007-017104	1S	15E	8	10/4/2007
99	AMC388870	CS-133	2007-017105	1S	15E	8	10/4/2007
100	AMC388871	CS-134	2007-017106	1S	15E	8	10/4/2007
101	AMC388872	CS-135	2007-017107	1S	15E	8	10/4/2007
102	AMC388873	CS-136	2007-017108	1S	15E	8	10/4/2007
103	AMC388874	CS-137	2007-017109	1S	15E	8	10/4/2007
104	AMC388875	CS-138	2007-017110	1S	15E	16	10/4/2007
105	AMC388876	CS-141	2007-017111	1S	15E	16	10/4/2007
106	AMC388877	CS-142	2007-017112	1S	15E	4	10/3/2007
107	AMC388878	CS-143	2007-017113	1S	15E	4	10/3/2007
108	AMC388879	CS-144	2007-017114	1S	15E	4	10/3/2007
109	AMC388880	CS-145	2007-017115	1S	15E	4	10/3/2007
110	AMC388881	CS-146	2007-017116	1S	15E	4	10/3/2007

2011 AUG 31 A 7:36

BLM AZ STATE OFFICE

111	AMC388882	CS-147	2007-017117	1S	15E	4	10/3/2007
112	AMC388883	CS-148	2007-017118	1S	15E	9	10/3/2007
113	AMC388884	CS-149	2007-017119	1S	15E	9	10/3/2007
114	AMC388885	CS-150	2007-017120	1S	15E	9	10/3/2007
115	AMC388886	CS-151	2007-017121	1S	15E	9	10/3/2007
116	AMC388887	CS-152	2007-017122	1S	15E	9	10/3/2007
117	AMC388888	CS-153	2007-017123	1S	15E	9	10/3/2007
118	AMC388889	CS-154	2007-017124	1S	15E	9	10/3/2007
119	AMC388890	CS-159	2007-017125	1S	15E	4	10/3/2007
120	AMC388891	CS-160	2007-017126	1S	15E	4	10/3/2007
121	AMC388892	CS-161	2007-017127	1S	15E	4	10/3/2007
122	AMC388893	CS-162	2007-017128	1S	15E	4	10/3/2007
123	AMC388894	CS-163	2007-017129	1S	15E	4	10/3/2007
124	AMC388895	CS-164	2007-017130	1S	15E	4	10/3/2007
125	AMC388896	CS-165	2007-017131	1S	15E	4	10/3/2007
126	AMC388897	CS-166	2007-017132	1S	15E	9	10/3/2007
127	AMC388898	CS-167	2007-017133	1S	15E	9	10/3/2007
128	AMC388899	CS-168	2007-017134	1S	15E	9	10/3/2007
129	AMC388900	CS-169	2007-017135	1S	15E	9	10/3/2007
130	AMC388901	CS-170	2007-017136	1S	15E	9	10/3/2007
131	AMC388902	CS-171	2007-017137	1S	15E	9	10/3/2007
132	AMC388903	CS-172	2007-017138	1S	15E	9	10/3/2007
133	AMC388904	CS-175	2007-017139	1S	15E	9	10/3/2007
134	AMC388905	CS-176	2007-017140	1S	15E	9	10/4/2007
135	AMC388906	CS-177	2007-017141	1S	15E	9	10/4/2007
136	AMC388907	CS-178	2007-017142	1S	15E	9	10/4/2007
137	AMC388908	CS-179	2007-017143	1S	15E	9	10/4/2007
138	AMC388909	CS-180	2007-017144	1S	15E	9	10/3/2007
139	AMC388910	CS-181	2007-017145	1S	15E	9	10/3/2007
140	AMC388911	CS-182	2007-017146	1S	15E	9	10/3/2007
141	AMC388912	CS-183	2007-017147	1S	15E	9	10/4/2007
142	AMC388913	CS-184	2007-017148	1S	15E	9	10/4/2007
143	AMC388914	CS-185	2007-017149	1S	15E	9	10/4/2007
144	AMC388915	CS-186	2007-017150	1S	15E	9	10/4/2007
145	AMC388916	CS-187	2007-017151	1S	15E	9	10/4/2007
146	AMC388917	CS-188	2007-017152	1S	15E	9	10/4/2007
147	AMC388918	CS-189	2007-017153	1S	15E	9	10/4/2007
148	AMC388919	CS-190	2007-017154	1S	15E	9	10/4/2007
149	AMC388920	CS-191	2007-017155	1S	15E	9	10/4/2007
150	AMC388921	CS-192	2007-017156	1S	15E	3	10/4/2007
151	AMC388922	CS-193	2007-017157	1S	15E	3	10/4/2007
152	AMC388923	CS-194	2007-017158	1S	15E	3	10/4/2007
153	AMC388924	CS-195	2007-017159	1S	15E	3	10/4/2007
154	AMC388925	CS-196	2007-017160	1S	15E	3	10/3/2007
155	AMC388926	CS-197	2007-017161	1S	15E	3	10/3/2007
156	AMC388927	CS-198	2007-017162	1S	15E	3	10/3/2007
157	AMC388928	CS-199	2007-017163	1S	15E	9	10/4/2007
158	AMC388929	CS-200	2007-017164	1S	15E	9	10/4/2007
159	AMC388930	CS-201	2007-017165	1S	15E	9	10/4/2007
160	AMC388931	CS-202	2007-017166	1S	15E	9	10/4/2007
161	AMC388932	CS-203	2007-017167	1S	15E	9	10/4/2007
162	AMC388933	CS-204	2007-017168	1S	15E	9	10/4/2007
163	AMC388934	CS-205	2007-017169	1S	15E	9	10/4/2007
164	AMC388935	CS-206	2007-017170	1S	15E	3	10/3/2007
165	AMC388936	CS-207	2007-017171	1S	15E	3	10/3/2007
166	AMC388937	CS-208	2007-017172	1S	15E	3	10/3/2007

2011 AUG 31 4 17 36
 B.L.H. VZ
 2011 AUG 31 4 17 36
 B.L.H. VZ

167	AMC388938	CS-209	2007-017173	1S	15E	3	10/4/2007
168	AMC388939	CS-210	2007-017174	1S	15E	3	10/4/2007
169	AMC388940	CS-211	2007-017175	1S	15E	3	10/4/2007
170	AMC388941	CS-212	2007-017176	1S	15E	10	10/4/2007
171	AMC388942	CS-213	2007-017177	1S	15E	10	10/4/2007
172	AMC388943	CS-214	2007-017178	1S	15E	10	10/4/2007
173	AMC388944	CS-215	2007-017179	1S	15E	10	10/4/2007
174	AMC388945	CS-216	2007-017180	1S	15E	3	10/3/2007
175	AMC388946	CS-217	2007-017181	1S	15E	3	10/3/2007
176	AMC388947	CS-218	2007-017182	1S	15E	3	10/3/2007
177	AMC388948	CS-219	2007-017183	1S	15E	3	10/3/2007
178	AMC388949	CS-220	2007-017184	1S	15E	3	10/4/2007
179	AMC388950	CS-221	2007-017185	1S	15E	3	10/4/2007
180	AMC388951	CS-222	2007-017186	1S	15E	3	10/4/2007
181	AMC388952	CS-223	2007-017187	1S	15E	10	10/4/2007
182	AMC388953	CS-224	2007-017188	1S	15E	3	10/4/2007
183	AMC388954	CS-225	2007-017189	1S	15E	3	10/4/2007
184	AMC388955	CS-226	2007-017190	1S	15E	3	10/4/2007
185	AMC388956	CS-227	2007-017191	1S	15E	3	10/4/2007
186	AMC388957	CS-228	2007-017192	1S	15E	3	10/4/2007
187	AMC388958	CS-229	2007-017193	1S	15E	3	10/4/2007
188	AMC388959	CS-230	2007-017194	1S	15E	3	10/4/2007
189	AMC388960	CS-231	2007-017195	1S	15E	2	10/4/2007
190	AMC388961	CS-232	2007-017196	1S	15E	2	10/4/2007
191	AMC388962	CS-233	2007-017197	1S	15E	2	10/4/2007
192	AMC389883	CSN 1	2008-001699	1N	15E	35	1/4/2008
193	AMC389884	CSN 2	2008-001700	1N	15E	35	1/4/2008
194	AMC389885	CSN 3	2008-001701	1N	15E	35	1/4/2008
195	AMC389886	CSN 4	2008-001702	1N	15E	35	1/4/2008
196	AMC389887	CSN 5	2008-001703	1N	15E	35	1/4/2008
197	AMC389888	CSN 6	2008-001704	1N	15E	35	1/4/2008
198	AMC389889	CSN 7	2008-001705	1N	15E	35	1/4/2008
199	AMC389890	CSN 8	2008-001706	1N	15E	35	1/4/2008
200	AMC389891	CSN 9	2008-001707	1N	15E	35	1/4/2008
201	AMC389892	CSN 10	2008-001708	1N	15E	35	1/4/2008
202	AMC389893	CSN 11	2008-001709	1N	15E	35	1/4/2008
203	AMC389894	CSN 12	2008-001710	1N	15E	35	1/4/2008
204	AMC389895	CSN 13	2008-001711	1N	15E	35	1/4/2008
205	AMC389896	CSN 14	2008-001712	1N	15E	35	1/4/2008
206	AMC389897	CSN 15	2008-001713; 2010-010709	1N	15E	35	1/4/2008
207	AMC389898	CSN 16	2008-001714; 2010-010710	1N	15E	35	1/4/2008
208	AMC389899	CSN 17	2008-001715	1N	15E	35	1/4/2008
209	AMC389900	CSN 18	2008-001716	1N	15E	35	1/4/2008
210	AMC389901	CSN 19	2008-001717	1N	15E	35	1/4/2008
211	AMC389902	CSN 20	2008-001718	1N	15E	35	1/4/2008
212	AMC389903	CSN 21	2008-001719; 2010-010711	1N	15E	35	1/4/2008
213	AMC389904	CSN 22	2008-001720; 2010-010712	1N	15E	35	1/4/2008
214	AMC389905	CSN 23	2008-001721; 2010-010713	1N	15E	35	1/4/2008
215	AMC389906	CSN 24	2008-001722	1N	15E	35	1/4/2008
216	AMC389907	CSN 25	2008-001723; 2010-010714	1N	15E	35	1/4/2008
217	AMC401281	CSN-26	2010-006515	1N	15E	35; 26	6/3/2010
218	AMC401282	CSN-27	2010-006516	1N	15E	35; 26	6/3/2010
219	AMC401283	CSN-28	2010-006517	1N	15E	35; 26	6/3/2010
220	AMC401284	CSN-29	2010-006518	1N	15E	35; 26	6/3/2010
221	AMC401285	CSN-30	2010-006519	1N	15E	35; 26	6/3/2010
222	AMC401286	CSN-31	2010-006697	1N	15E	26	6/3/2010

B.L.M. AZ STATEMENT FILE
 2011 AUG 31 A 7:53:36

223	AMC401287	CSN-32	2010-006698	1N	15E	26	6/3/2010
224	AMC401288	CSN-33	2010-006520	1N	15E	35	6/3/2010
225	AMC401289	CSN-34	2010-006521	1N; 1S	15E	35; 3	6/3/2010
226	AMC399816	CSNW 1	2010-002695	1N	15E	34	3/4/2010
227	AMC399817	CSNW 2	2010-002696	1N	15E	34	3/3/2010
228	AMC399818	CSNW 3	2010-002697	1N	15E	34	3/3/2010
229	AMC399819	CSNW 4	2010-002698	1N	15E	34	3/3/2010
230	AMC399820	CSNW 5	2010-002699	1N	15E	34	3/3/2010
231	AMC399821	CSNW 6	2010-002700	1N	15E	34	3/2/2010
232	AMC399822	CSNW 7	2010-002701	1N	15E	34	3/2/2010
233	AMC399823	CSNW 8	2010-002702	1N	15E	34	3/4/2010
234	AMC399824	CSNW 9	2010-002703	1N	15E	34	3/4/2010
235	AMC399825	CSNW 10	2010-002704	1N	15E	34	3/4/2010
236	AMC399826	CSNW 11	2010-002705	1N	15E	34	3/4/2010
237	AMC399827	CSNW 12	2010-002706	1N	15E	34	3/4/2010
238	AMC399828	CSNW 13	2010-002707	1N	15E	34	3/5/2010
239	AMC399829	CSNW 14	2010-002708	1N	15E	34	3/5/2010
240	AMC399830	CSNW 15	2010-002709	1N	15E	34	3/5/2010
241	AMC399831	CSNW 16	2010-002710	1N	15E	34	3/5/2010
242	AMC399832	CSNW 17	2010-002711	1N	15E	34	3/4/2010
243	AMC399833	CSNW 18	2010-002712	1N	15E	34	3/3/2010
244	AMC399834	CSNW 19	2010-002713	1N	15E	34	3/3/2010
245	AMC399835	CSNW 20	2010-002714	1N	15E	34	3/3/2010
246	AMC399836	CSNW 21	2010-002715	1N	15E	34	3/3/2010
247	AMC399837	CSNW 22	2010-002716	1N	15E	34	3/5/2010
248	AMC399838	CSNW 23	2010-002717	1N	15E	34	3/5/2010
249	AMC399839	CSNW 24	2010-002718	1N	15E	34	3/5/2010
250	AMC399840	CSNW 25	2010-002719	1N	15E	34	3/4/2010

RECEIVED
B.L.M. AZ STATE OFFICE
2011 AUG 31 A 7:36
PHOENIX, AZ



Bronco Creek Exploration Inc.
1815 East Winslett Street
Tucson, Arizona 85719-6547

Tel: (520) 624-4153
Fax: (520) 624-4192
www.broncocreek.com

August 29, 2011

Bureau of Land Management
One North Central Avenue Suite 800
Phoenix, AZ 85004-4427
(602) 417-9200

Attn: Mining Claims

Please find enclosed a Maintenance Fee Payment document and a payment in the amount of \$2,240 to cover the 2011-2012 maintenance fee of \$140 per claim for 16 unpatented mining claims located in Santa Cruz County, Arizona.

If there are any questions or problems, please contact me at the above phone number or address. Thank you very much for your assistance.

Sincerely,

A handwritten signature in cursive script that reads "Chelsea Kreiner".

Chelsea Kreiner
Land & Permitting Manager

Enclosures: (3)

RECEIVED
B.L.M. AZ STATE OFFICE
2011 AUG 31 A 7:36
PHOENIX, AZ

MAINTENANCE FEE PAYMENT

Claimant Name: Bronco Creek Exploration, Inc.
 Address: 1815 E. Winsett St.
 City: Tucson State: AZ Zip: 85719
 Telephone: (520) 624-4153
 E-mail address: ckreiner@broncocreek.com
 Signature: *Chad Kreiner*

Check here if this is a change of address.

RECEIVED
 B.L.M. AZ STATE OFFICE
 2011 AUG 31 A 7:36
 PHOENIX, AZ
 BLM
 Date
 Stamp

LINE NO.	AMC NUMBER	CLAIM/SITE NAME	COUNTY RECORDER DATA (If available)	TWP	RNG	SEC
1		Please see attached list.				
2						
3						
4						
5						
6						
7						
8						
9						
10						

List additional claims on Form MCF114.

Bureau of Land Management
Arizona State Office
www.az.blm.gov

No. of Claims: 16 x \$140 = \$2,240.00
 Check No: _____ Init. *SK*
 Receipt No.: *7422008*
For BLM Use Only

Form: MCF112
 Revised July 2005

Line No.	BLM Serial No	Claim Name	County Recorder Data			Twn	Rng	Sec
			Fee #/ Doc ID#	Book	Page			
1	AMC374413	PAT 1	2006-16082			23S	16E	5
2	AMC374414	PAT 2	2006-16083			23S	16E	5
3	AMC374415	PAT 3	2006-16084			23S	16E	5
4	AMC374416	PAT 4	2006-16085			23S	16E	5
5	AMC374417	PAT 5	2006-16086			23S	16E	5
6	AMC374418	PAT 6	2006-16087			23S	16E	5
7	AMC374419	PAT 7	2006-16088			23S	16E	5
8	AMC374420	PAT 8	2006-16089			23S	16E	5
9	AMC374421	PAT 9	2006-16090			23S	16E	5,8
10	AMC374422	PAT 10	2006-16091			23S	16E	5,8
11	AMC374423	PAT 11	2006-16092			23S	16E	4,5
12	AMC374424	PAT 12	2006-16093			23S	16E	4,5
13	AMC374425	PAT 13	2006-16094			23S	16E	4,5
14	AMC374426	PAT 14	2006-16095			23S	16E	4,5
15	AMC374427	PAT 15	2006-16096			23S	16E	4,5
16	AMC374428	PAT 16	2006-16097			23S	16E	4,5

RECEIVED
 B.L.M. AZ STATE OFFICE
 2011 AUG 31 A 7:36
 PHOENIX, AZ



Bronco Creek Exploration Inc.
1815 East Winslett Street
Tucson, Arizona 85719-6547

Tel: (520) 624-4153
Fax: (520) 624-4192
www.broncocreek.com

August 29, 2011

Bureau of Land Management
One North Central Avenue Suite 800
Phoenix, AZ 85004-4427
(602) 417-9200

Attn: Mining Claims

Please find enclosed a Maintenance Fee Payment document and a payment in the amount of \$16,380 to cover the 2011-2012 maintenance fee of \$140 per claim for 117 unpatented mining claims located in Yavapai County, Arizona.

If there are any questions or problems, please contact me at the above phone number or address. Thank you very much for your assistance.

Sincerely,

A handwritten signature in cursive script that reads "Chelsea Kreiner".

Chelsea Kreiner
Land & Permitting Manager

Enclosures: (3)

RECEIVED
BLM
AZ STATE OFFICE
AUG 31 10A 7:35
PHOENIX, AZ

MAINTENANCE FEE PAYMENT

Claimant Name: Bronco Creek Exploration, Inc.
 Address: 1815 E. Winsett St.
 City: Tucson State: AZ Zip: 85719
 Telephone: (520) 624-4153
 E-mail address: ckreiner@broncocreek.com
 Signature: *Chris Kreiner*

Check here if this is a change of address.

RECEIVED
 B.L.M. AZ STATE OFFICE
 2011 AUG 31 A 7:35
 PHOENIX, AZ
 BLM
 Date
 Stamp

LINE NO.	AMC NUMBER	CLAIM/SITE NAME	COUNTY RECORDER DATA (If available)	TWP	RNG	SEC
1		Please see attached list.				
2						
3						
4						
5						
6						
7						
8						
9						
10						

List additional claims on Form MCF114.

No. of Claims: 117 x \$140 = \$16,380.00
 Check No: _____ Init. *SK*
 Receipt No.: *2420000*
 For BLM Use Only

Bureau of Land Management
Arizona State Office
www.az.blm.gov

Form: MCF112
 Revised July 2005

This form is available from the **Arizona Department of Mines and Mineral Resources** and may be reproduced.

Line No.	BLM Serial No	Claim Name	County Recorder Data			Twn	Rng	Sec	Staking Date
			Fee #/ Doc ID#	Book	Page				
1	AMC400517	CB 5	2010-4395018	4744	441	9N	1W	2, 3	3/11/2010
2	AMC400518	CB 6	2010-4395019	4744	442	9N	1W	2	3/11/2010
3	AMC400519	CB 7	2010-4395020	4744	443	9N	1W	2	3/11/2010
4	AMC400520	CB 8	2010-4395021	4744	444	9N	1W	2	4/16/2010
5	AMC400521	CB 9	2010-4395022	4744	445	9N	1W	3	3/11/2010
6	AMC400522	CB 10	2010-4395023	4744	446	9N	1W	2, 3	3/11/2010
7	AMC400523	CB 11	2010-4395024	4744	447	9N	1W	2	3/11/2010
8	AMC400524	CB 12	2010-4395025	4744	448	9N	1W	2	3/11/2010
9	AMC400525	CB 13	2010-4395026	4744	449	9N	1W	2	4/16/2010
10	AMC400526	CB 14	2010-4395027	4744	450	9N	1W	3	3/11/2010
11	AMC400527	CB 15	2010-4395028	4744	451	9N	1W	2, 3	3/11/2010
12	AMC400528	CB 16	2010-4395029	4744	452	9N	1W	2	3/11/2010
13	AMC400529	CB 17	2010-4395030	4744	453	9N	1W	2	3/11/2010
14	AMC400530	CB 18	2010-4392031	4744	454	9N	1W	2	4/16/2010
15	AMC400531	CB 19	2010-4392032	4744	455	9N	1W	10	3/11/2010
16	AMC400532	CB 20	2010-4395033	4744	456	9N	1W	2, 3, 10, 11	3/11/2010
17	AMC400533	CB 21	2010-4395034	4744	457	9N	1W	11	3/11/2010
18	AMC400534	CB 22	2010-4395035	4744	458	9N	1W	4, 11	3/11/2010
19	AMC400535	CB 23	2010-4395036	4744	459	9N	1W	2, 11	4/16/2010
20	AMC400536	CB 24	2010-4395037	4744	460	9N	1W	10	3/11/2010
21	AMC400537	CB 25	2010-4395038	4744	461	9N	1W	10, 11	3/11/2010
22	AMC400538	CB 26	2010-4395039	4744	462	9N	1W	11	3/11/2010
23	AMC400539	CB 27	2010-4395040	4744	463	9N	1W	11	3/11/2010
24	AMC400540	CB 28	2010-4395041	4744	464	9N	1W	11	5/15/2010
25	AMC400541	CB 29	2010-4395042	4744	465	9N	1W	10	3/11/2010
26	AMC400542	CB 30	2010-4395043	4744	466	9N	1W	10, 11	3/11/2010
27	AMC400543	CB 31	2010-4395044	4744	467	9N	1W	11	3/11/2010
28	AMC400544	CB 32	2010-4395045	4744	468	9N	1W	11	3/11/2010
29	AMC400545	CB 33	2010-4395046	4744	469	9N	1W	11	5/15/2010
30	AMC400546	CB 34	2010-4395047	4744	470	9N	1W	10	3/11/2010
31	AMC400547	CB 35	2010-4395048	4744	471	9N	1W	10, 11	3/11/2010
32	AMC400548	CB 36	2010-4395049	4744	472	9N	1W	11	3/11/2010
33	AMC400549	CB 37	2010-4395050	4744	473	9N	1W	11	3/11/2010
34	AMC400550	CB 38	2010-4395051	4744	474	9N	1W	11	5/15/2010
35	AMC400551	CB 39	2010-4395052	4744	475	9N	1W	10	3/11/2010
36	AMC400552	CB 40	2010-4395053	4744	476	9N	1W	10, 11	3/11/2010
37	AMC400553	CB 41	2010-4395054	4744	477	9N	1W	11	3/11/2010
38	AMC400554	CB 42	2010-4395055	4744	478	9N	1W	11	3/11/2010
39	AMC400555	CB 43	2010-4395056	4744	479	9N	1W	11	3/12/2010
40	AMC400556	CB 44	2010-4395057	4744	480	9N	1W	10	3/11/2010
41	AMC400557	CB 45	2010-4395058	4744	481	9N	1W	10, 11	3/11/2010
42	AMC400558	CB 46	2010-4395059	4744	482	9N	1W	11	3/12/2010
43	AMC400559	CB 47	2010-4395060	4744	483	9N	1W	11	3/12/2010
44	AMC400560	CB 48	2010-4395061	4744	484	9N	1W	11	4/16/2010
45	AMC400561	CB 49	2010-4395062	4744	485	9N	1W	10	3/10/2010
46	AMC400562	CB 50	2010-4395063	4744	486	9N	1W	10, 11	3/10/2010
47	AMC400563	CB 51	2010-4395064	4744	487	9N	1W	11	3/12/2010
48	AMC400564	CB 52	2010-4395065	4744	488	9N	1W	11	3/12/2010
49	AMC400565	CB 53	2010-4395066	4744	489	9N	1W	11	4/16/2010
50	AMC400566	CB 54	2010-4395067	4744	490	9N	1W	10	3/10/2010
51	AMC400567	CB 55	2010-4395068	4744	491	9N	1W	10, 11	3/10/2010
52	AMC400568	CB 56	2010-4395069	4744	492	9N	1W	11	3/12/2010
53	AMC400569	CB 57	2010-4395070	4744	493	9N	1W	11	3/12/2010
54	AMC400570	CB 58	2010-4395071	4744	494	9N	1W	10	3/12/2010
55	AMC400571	CB 59	2010-4395072	4744	495	9N	1W	10, 11	3/12/2010
56	AMC400572	CB 60	2010-4395073	4744	496	9N	1W	11	5/17/2010
57	AMC400573	CB 61	2010-4395074	4744	497	9N	1W	11	4/16/2010

2011 AUG 31 A 7:35
 PHOENIX, AZ

58	AMC407981	CB 62	2011-0027882	4813	926	9N	1W	1, 2	3/10/2011
59	AMC407982	CB 63	2011-0027883	4813	927	9N	1W	1, 2	3/10/2011
60	AMC407983	CB 64	2011-0027884	4813	928	9N	1W	1, 2	3/10/2011
61	AMC407984	CB 65	2011-0027885	4813	929	9N	1W	1, 2	3/10/2011
62	AMC407985	CB 66	2011-0027886	4813	930	9N	1W	1, 2	3/10/2011
63	AMC407986	CB 67	2011-0027887	4813	931	9N	1W	1, 2, 11, 12	3/10/2011
64	AMC407987	CB 68	2011-0027888	4813	932	9N	1W	11, 12	3/10/2011
65	AMC407988	CB 69	2011-0027889	4813	933	9N	1W	11, 12	3/11/2011
66	AMC407989	CB 70	2011-0027890	4813	934	9N	1W	11, 12	3/11/2011
67	AMC407990	CB 71	2011-0027891	4813	935	9N	1W	11, 12	3/11/2011
68	AMC407991	CB 72	2011-0027892	4813	936	9N	1W	11, 12	3/11/2011
69	AMC407992	CB 73	2011-0027893	4813	937	9N	1W	11, 12	3/11/2011
70	AMC407993	CB 74	2011-0027894	4813	938	9N	1W	1	3/10/2011
71	AMC407994	CB 75	2011-0027895	4813	939	9N	1W	1	3/10/2011
72	AMC407995	CB 76	2011-0027896	4813	940	9N	1W	1	3/10/2011
73	AMC407996	CB 77	2011-0027897	4813	941	9N	1W	1	3/10/2011
74	AMC407997	CB 78	2011-0027898	4813	942	9N	1W	1	3/10/2011
75	AMC407998	CB 79	2011-0027899	4813	943	9N	1W	1, 12	3/10/2011
76	AMC407999	CB 80	2011-0027900	4813	944	9N	1W	12	3/10/2011
77	AMC408000	CB 81	2011-0027901	4813	945	9N	1W	12	3/11/2011
78	AMC408001	CB 82	2011-0027902	4813	946	9N	1W	12	3/11/2011
79	AMC408002	CB 83	2011-0027903	4813	947	9N	1W	12	3/11/2011
80	AMC408003	CB 84	2011-0027904	4813	948	9N	1W	12	3/11/2011
81	AMC408004	CB 85	2011-0027905	4813	949	9N	1W	12	3/11/2011
82	AMC408005	CB 86	2011-0027906	4813	950	9N	1W	1	3/10/2011
83	AMC408006	CB 87	2011-0027907	4813	951	9N	1W	1	3/10/2011
84	AMC408007	CB 88	2011-0027908	4813	952	9N	1W	1	3/10/2011
85	AMC408008	CB 89	2011-0027909	4813	953	9N	1W	1	3/10/2011
86	AMC408009	CB 90	2011-0027910	4813	954	9N	1W	1	3/10/2011
87	AMC408010	CB 91	2011-0027911	4813	955	9N	1W	1, 12	3/10/2011
88	AMC408011	CB 92	2011-0027912	4813	956	9N	1W	12	3/11/2011
89	AMC408012	CB 93	2011-0027913	4813	957	9N	1W	12	3/11/2011
90	AMC408013	CB 94	2011-0027914	4813	958	9N	1W	12	3/11/2011
91	AMC408014	CB 95	2011-0027915	4813	959	9N	1W	12	3/11/2011
92	AMC408015	CB 96	2011-0027916	4813	960	9N	1W	12	3/11/2011
93	AMC408016	CB 97	2011-0027917	4813	961	9N	1W	12	3/11/2011
94	AMC408017	CB 98	2011-0027918	4813	962	9N	1W; 1E	1, 6	3/10/2011
95	AMC408018	CB 99	2011-0027919	4813	963	9N	1W; 1E	1, 6	3/10/2011
96	AMC408019	CB 100	2011-0027920	4813	964	9N	1W; 1E	1, 6	3/10/2011
97	AMC408020	CB 101	2011-0027921	4813	965	9N	1W; 1E	1, 6	3/10/2011
98	AMC408021	CB 102	2011-0027922	4813	966	9N	1W; 1E	1, 6	3/10/2011
99	AMC408022	CB 103	2011-0027923	4813	967	9N	1W; 1E	1, 12; 6, 7	3/10/2011
100	AMC408023	CB 104	2011-0027924	4813	968	9N	1W; 1E	12; 7	3/11/2011
101	AMC408024	CB 105	2011-0027925	4813	969	9N	1W; 1E	12; 7	3/11/2011
102	AMC408025	CB 106	2011-0027926	4813	970	9N	1W; 1E	12; 7	3/11/2011
103	AMC408026	CB 107	2011-0027927	4813	971	9N	1W; 1E	12; 7	3/11/2011
104	AMC408027	CB 108	2011-0027928	4813	972	9N	1W; 1E	12; 7	3/11/2011
105	AMC408028	CB 109	2011-0027929	4813	973	9N	1W; 1E	12; 7	3/11/2011
106	AMC408029	CB 110	2011-0027930	4813	974	9N	1E	6	3/11/2011
107	AMC408030	CB 111	2011-0027931	4813	975	9N	1E	6	3/11/2011
108	AMC408031	CB 112	2011-0027932	4813	976	9N	1E	6	3/11/2011

2011 AUG 31 A 7:36
 PHOENIX, AZ

Company: Bronco Creek Exploration Inc.
Prepared: August 2011

Exhibit A
Project: Copper Basin

State: Arizona
County: Yavapai

109	AMC408032	CB 113	2011-0027933	4813	977	9N	1E	6	3/11/2011
110	AMC408033	CB 114	2011-0027934	4813	978	9N	1E	6	3/11/2011
111	AMC408034	CB 115	2011-0027935	4813	979	9N	1E	6, 7	3/11/2011
112	AMC408035	CB 116	2011-0027936	4813	980	9N	1E	7	4/11/2011
113	AMC408036	CB 117	2011-0027937	4813	981	9N	1E	7	4/11/2011
114	AMC408037	CB 118	2011-0027938	4813	982	9N	1E	7	4/11/2011
115	AMC408038	CB 119	2011-0027939	4813	983	9N	1E	7	4/11/2011
116	AMC408039	CB 120	2011-0027940	4813	984	9N	1E	7	4/11/2011
117	AMC408040	CB 121	2011-0027941	4813	985	9N	1E	7	4/11/2011

RECEIVED
B.L.M. AZ STATE OFFICE
2011 AUG 31 A 7:36
PHOENIX, AZ



Bronco Creek Exploration Inc.
1815 East Winslett Street
Tucson, Arizona 85719-6547

Tel: (520) 624-4153
Fax: (520) 624-4192
www.broncocreek.com

August 29, 2011

Bureau of Land Management
One North Central Avenue Suite 800
Phoenix, AZ 85004-4427
(602) 417-9200

Attn: Mining Claims

Please find enclosed a Maintenance Fee Payment document and a payment in the amount of \$1,120 to cover the 2011-2012 maintenance fee of \$140 per claim for 8 unpatented mining claims located in Pinal County, Arizona.

If there are any questions or problems, please contact me at the above phone number or address. Thank you very much for your assistance.

Sincerely,

A handwritten signature in cursive script that reads "Chelsea Kreiner".

Chelsea Kreiner
Land & Permitting Manager

Enclosures: (3)

RECEIVED
BLM, AZ STATE OFFICE
2011 AUG 31 A 7:35
PHOENIX, AZ

MAINTENANCE FEE PAYMENT

Claimant Name: Bronco Creek Exploration, Inc.
 Address: 1815 E. Winsett St.
 City: Tucson State: AZ Zip: 85719
 Telephone: (520) 624-4153
 E-mail address: ckreiner@broncocreek.com
 Signature: *Chelsea Meinel*

Check here if this is a change of address.

RECEIVED
 BLM, AZ STATE OFFICE
 2011 AUG 31 A 7:35
 PHOENIX, AZ
 BLM
 Date
 Stamp

LINE NO.	AMC NUMBER	CLAIM/SITE NAME	COUNTY RECORDER DATA (If available)	TWP	RNG	SEC
1		Please see attached list.				
2						
3						
4						
5						
6						
7						
8						
9						
10						

List additional claims on Form MCF114.

Bureau of Land Management
Arizona State Office
www.az.blm.gov

No. of Claims: 8 x \$140 = \$1,120.00
 Check No: _____ Init. *SM*
 Receipt No.: *202007*
For BLM Use Only

Form: MCF112
 Revised July 2005

Line No.	BLM Serial No	Claim Name	County Recorder Data			Twn	Rng	Sec	Staking Date
			Fee #/ Doc ID#	Book	Page				
1	AMC409984	SUP 6 New	2011-065573			1S	12E	29, 32	7/7/2011
2	AMC409985	SUP 7 New	2011-065574			1S	12E	29, 32	7/7/2011
3	AMC409986	SUP 8 New	2011-065575			1S	12E	29, 32	7/7/2011
4	AMC409987	SUP 9 New	2011-065576			1S	12E	29,32	7/7/2011
5	AMC409988	SUP 34 New	2011-065577			1S	12E	32	7/7/2011
6	AMC409989	SUP 35 New	2011-065578			1S	12E	32	7/7/2011
7	AMC409990	SUP 36 New	2011-065579			1S	12E	32	7/7/2011
8	AMC409991	SUP 37 New	2011-065580			1S	12E	32	7/7/2011

RECEIVED
 B.L.M. AZ STATE OFFICE
 2011 AUG 31 A 7:35
 PHOENIX, AZ



Bronco Creek Exploration Inc.
1815 East Winslett Street
Tucson, Arizona 85719-6547

Tel: (520) 624-4153
Fax: (520) 624-4192
www.broncocreek.com

August 29, 2011

Bureau of Land Management
One North Central Avenue Suite 800
Phoenix, AZ 85004-4427
(602) 417-9200

Attn: Mining Claims

Please find enclosed a Maintenance Fee Payment document and a payment in the amount of \$14,700 to cover the 2011-2012 maintenance fee of \$140 per claim for 105 unpatented mining claims located in Pinal County, Arizona.

If there are any questions or problems, please contact me at the above phone number or address. Thank you very much for your assistance.

Sincerely,

Chelsea Kreiner
Land & Permitting Manager

Enclosures: (3)

RECEIVED
BLM, AZ STATE OFFICE
2011 AUG 31 A 7:35
PHOENIX, AZ

MAINTENANCE FEE PAYMENT

Claimant Name: Bronco Creek Exploration, Inc.
 Address: 1815 E. Winsett St.
 City: Tucson State: AZ Zip: 85719
 Telephone: (520) 624-4153
 E-mail address: ckreiner@broncocreek.com
 Signature: _____

Check here if this is a change of address.

RECEIVED
 BLM, AZ STATE OFFICE
 2011 AUG 31 A 7:35
 PHOENIX, AZ
 BLM
 Date
 Stamp

LINE NO.	AMC NUMBER	CLAIM/SITE NAME	COUNTY RECORDER DATA (If available)	TWP	RNG	SEC
1		Please see attached list.				
2						
3						
4						
5						
6						
7						
8						
9						
10						

List additional claims on Form MCF114.

Bureau of Land Management
Arizona State Office
www.az.blm.gov

No. of Claims: 105 x \$140 = \$14,700.00
 Check No: _____ Init. *SK*
 Receipt No.: *202002*
For BLM Use Only

Form: MCF112
 Revised July 2005

Line No.	BLM Serial No	Claim Name	County Recorder Data			Twn	Rng	Sec	Staking Date
			Fee #/ Doc ID#	Book	Page				
1	AMC409194	MF 80	2011-055366			2S	12E	17	4/17/2011
2	AMC409195	MF 81	2011-055367			2S	12E	17	4/17/2011
3	AMC409196	MF 82	2011-055368			2S	12E	16, 17	4/17/2011
4	AMC409197	MF 83	2011-055369			2S	12E	16	4/17/2011
5	AMC409198	MF 84	2011-055370			2S	12E	20	4/20/2011
6	AMC409199	MF 85	2011-055371			2S	12E	17, 20	4/20/2011
7	AMC409200	MF 86	2011-055372			2S	12E	17, 20	4/20/2011
8	AMC409201	MF 87	2011-055373			2S	12E	17, 20	4/17/2011
9	AMC409202	MF 88	2011-055374			2S	12E	17, 20	4/17/2011
10	AMC409203	MF 89	2011-055375			2S	12E	16, 17, 20, 21	4/17/2011
11	AMC409204	MF 90	2011-055376			2S	12E	16, 21	4/17/2011
12	AMC409205	MF 91	2011-055377			2S	12E	16, 21	4/17/2011
13	AMC409206	MF 92	2011-055378			2S	12E	16, 21	4/17/2011
14	AMC409207	MF 93	2011-055379			2S	12E	16, 21	4/20/2011
15	AMC409208	MF 94	2011-055380			2S	12E	21	4/20/2011
16	AMC409209	MF 95	2011-055381			2S	12E	20	4/19/2011
17	AMC409210	MF 96	2011-055382			2S	12E	20	4/19/2011
18	AMC409211	MF 97	2011-055383			2S	12E	20	4/19/2011
19	AMC409212	MF 98	2011-055384			2S	12E	20	4/19/2011
20	AMC409213	MF 99	2011-055385			2S	12E	20	4/19/2011
21	AMC409214	MF 100	2011-055386			2S	12E	20, 21	4/19/2011
22	AMC409215	MF 101	2011-055387			2S	12E	21	4/19/2011
23	AMC409216	MF 102	2011-055388			2S	12E	21	4/19/2011
24	AMC409217	MF 103	2011-055389			2S	12E	21	4/19/2011
25	AMC409218	MF 104	2011-055390			2S	12E	21	4/19/2011
26	AMC409219	MF 105	2011-055391			2S	12E	21	4/19/2011
27	AMC409220	MF106	2011-055392			2S	12E	21	4/19/2011
28	AMC409221	MF 107	2011-055393			2S	12E	21	4/19/2011
29	AMC409222	MF 108	2011-055394			2S	12E	21	4/19/2011
30	AMC409223	MF 109	2011-055395			2S	12E	21	4/19/2011
31	AMC409224	MF 110	2011-055396			2S	12E	21	4/19/2011
32	AMC409225	MF 111	2011-055397			2S	12E	21	4/19/2011
33	AMC409226	MF 112	2011-055398			2S	12E	20	4/19/2011
34	AMC409227	MF 113	2011-055399			2S	12E	20	4/19/2011
35	AMC409228	MF 114	2011-055400			2S	12E	20	4/19/2011
36	AMC409229	MF 115	2011-055401			2S	12E	20	4/19/2011
37	AMC409230	MF 116	2011-055402			2S	12E	21	4/19/2011
38	AMC409231	MF 117	2011-055403			2S	12E	21	4/19/2011
39	AMC409232	MF 118	2011-055404			2S	12E	21	4/19/2011
40	AMC409233	MF 119	2011-055405			2S	12E	21	4/19/2011
41	AMC409234	MF 120	2011-055406			2S	12E	21	4/19/2011
42	AMC409235	MF 121	2011-055407			2S	12E	21	4/19/2011
43	AMC409236	MF 122	2011-055408			2S	12E	21	4/19/2011
44	AMC409237	MF 123	2011-055409			2S	12E	21	4/19/2011
45	AMC409238	MF 124	2011-055410			2S	12E	21, 22	4/19/2011
46	AMC409239	MF 125	2011-055411			2S	12E	20, 29	4/18/2011
47	AMC409240	MF 126	2011-055412			2S	12E	20, 29	4/18/2011
48	AMC409241	MF 127	2011-055413			2S	12E	29, 20	4/18/2011
49	AMC409242	MF 128	2011-055414			2S	12E	29, 20	4/18/2011
50	AMC409243	MF 129	2011-055415			2S	12E	29, 20	4/18/2011
51	AMC409244	MF 130	2011-055416			2S	12E	29, 20	4/18/2011
52	AMC409245	MF 131	2011-055417			2S	12E	21, 28	4/18/2011
53	AMC409246	MF 132	2011-055418			2S	12E	21, 28	4/18/2011
54	AMC409247	MF 133	2011-055419			2S	12E	21, 28	4/18/2011
55	AMC409248	MF 134	2011-055420			2S	12E	28	4/18/2011
56	AMC409249	MF 135	2011-055421			2S	12E	21, 28	4/18/2011

2011 AUG 31
 PHOENIX, AZ
 ARIZONA STATE OFFICE

57	AMC409250	MF 136	2011-055422	2S	12E	21, 28	4/18/2011
58	AMC409251	MF 137	2011-055423	2S	12E	21, 28	4/18/2011
59	AMC409252	MF 138	2011-055424	2S	12E	21, 28	4/18/2011
60	AMC409253	MF 139	2011-055425	2S	12E	21, 22, 27, 28	4/18/2011
61	AMC409254	MF 140	2011-055426	2S	12E	29	4/18/2011
62	AMC409255	MF 141	2011-055427	2S	12E	29	4/18/2011
63	AMC409256	MF 142	2011-055428	2S	12E	29	4/18/2011
64	AMC409257	MF 143	2011-055429	2S	12E	29	4/18/2011
65	AMC409258	MF 144	2011-055430	2S	12E	29	4/18/2011
66	AMC409259	MF 145	2011-055431	2S	12E	29	4/18/2011
67	AMC409260	MF 146	2011-055432	2S	12E	28, 29	4/18/2011
68	AMC409261	MF 147	2011-055433	2S	12E	28	4/18/2011
69	AMC409262	MF 148	2011-055434	2S	12E	28	4/18/2011
70	AMC409263	MF 149	2011-055435	2S	12E	28	4/18/2011
71	AMC409264	MF 150	2011-055436	2S	12E	28	4/18/2011
72	AMC409265	MF 151	2011-055437	2S	12E	28	4/18/2011
73	AMC409266	MF 152	2011-055438	2S	12E	28	4/18/2011
74	AMC409267	MF 153	2011-055439	2S	12E	28	4/18/2011
75	AMC409268	MF 154	2011-055439	2S	12E	28, 27	4/18/2011
76	AMC409269	MF 155	2011-055441	2S	12E	29	4/16/2011
77	AMC409270	MF 156	2011-055441	2S	12E	29	4/17/2011
78	AMC409271	MF 157	2011-055443	2S	12E	29	6/11/2011
79	AMC409272	MF 158	2011-055444	2S	12E	29	4/16/2011
80	AMC409273	MF 159	2011-055445	2S	12E	29	4/16/2011
81	AMC409274	MF 160	2011-055446	2S	12E	29, 28	4/16/2011
82	AMC409275	MF 161	2011-055447	2S	12E	28	4/16/2011
83	AMC409276	MF 162	2011-055448	2S	12E	28	4/16/2011
84	AMC409277	MF 163	2011-055448	2S	12E	28	4/16/2011
85	AMC409278	MF 164	2011-055450	2S	12E	28	4/16/2011
86	AMC409279	MF 165	2011-055451	2S	12E	28	4/16/2011
87	AMC409280	MF 166	2011-055452	2S	12E	28	4/16/2011
88	AMC409281	MF 167	2011-055453	2S	12E	28	4/16/2011
89	AMC409282	MF 168	2011-055454	2S	12E	28	4/16/2011
90	AMC409283	MF 169	2011-055455	2S	12E	28, 27	4/16/2011
91	AMC409284	MF 170	2011-055456	2S	12E	29	4/16/2011
92	AMC409285	MF 171	2011-055457	2S	12E	29	4/17/2011
93	AMC409286	MF 172	2011-055458	2S	12E	29	4/17/2011
94	AMC409287	MF 173	2011-055459	2S	12E	29	4/16/2011
95	AMC409288	MF 174	2011-055460	2S	12E	29	4/16/2011
96	AMC409289	MF 175	2011-055461	2S	12E	29, 28	4/16/2011
97	AMC409290	MF 176	2011-055462	2S	12E	28	4/16/2011
98	AMC409291	MF 177	2011-055463	2S	12E	28	4/16/2011
99	AMC409292	MF 178	2011-055464	2S	12E	28	4/16/2011
100	AMC409293	MF 179	2011-055465	2S	12E	28	4/16/2011
101	AMC409294	MF 180	2011-055466	2S	12E	28	4/16/2011
102	AMC409295	MF 181	2011-055467	2S	12E	28	4/16/2011
103	AMC409296	MF 182	2011-055468	2S	12E	28	4/16/2011
104	AMC409297	MF 183	2011-055469	2S	12E	16	4/17/2011
105	AMC409298	MF 184	2011-055470	2S	12E	16	4/17/2011

2011 AUG 31 A 7:35
 PHOENIX, AZ



Bronco Creek Exploration Inc.
1815 East Winsett Street
Tucson, Arizona 85719-6547

Tel: (520) 624-4153
Fax: (520) 624-4192
www.broncocreek.com

August 29, 2011

Bureau of Land Management
One North Central Avenue Suite 800
Phoenix, AZ 85004-4427
(602) 417-9200

Attn: Mining Claims

Please find enclosed a Maintenance Fee Payment document and a payment in the amount of \$24,220 to cover the 2011-2012 maintenance fee of \$140 per claim for 173 unpatented mining claims located in Yavapai County, Arizona.

If there are any questions or problems, please contact me at the above phone number or address. Thank you very much for your assistance.

Sincerely,

A handwritten signature in black ink that reads "Chelsea Kreiner".

Chelsea Kreiner
Land & Permitting Manager

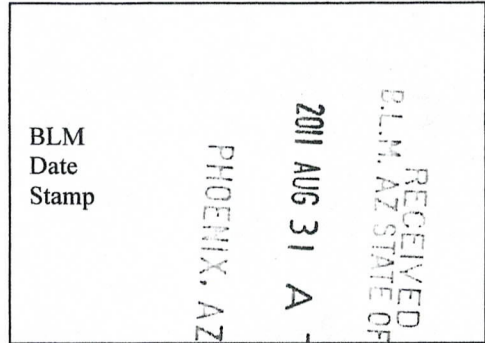
Enclosures: (3)

RECEIVED
B.L.M. AZ STATE OFFICE
2011 AUG 31 A 7:35
PHOENIX, AZ

MAINTENANCE FEE PAYMENT

Claimant Name: Bronco Creek Exploration, Inc.
 Address: 1815 E. Winsett St.
 City: Tucson State: AZ Zip: 85719
 Telephone: (520) 624-4153
 E-mail address: ckreiner@broncocreek.com
 Signature: *Chris Kreiner*

Check here if this is a change of address.



LINE NO.	AMC NUMBER	CLAIM/SITE NAME	COUNTY RECORDER DATA (If available)	TWP	RNG	SEC
1		Please see attached list.				
2						
3						
4						
5						
6						
7						
8						
9						
10						

List additional claims on Form MCF114.

Bureau of Land Management
Arizona State Office
www.az.blm.gov

No. of Claims: 173 x \$140 = \$24,220.00
 Check No: _____ Init. *SK*
 Receipt No.: 2122000
For BLM Use Only

Form: MCF112
 Revised July 2005

Line No.	BLM Serial No	Claim Name	County Recorder Data			Twn	Rng	Sec	Staking Date
			Fee #/ Doc ID#	Book	Page				
1	AMC401360	BC-1	2010-4400595	4750	2	7N	2W	4	6/28/2010
2	AMC401361	BC-2	2010-4400596	4750	3	7N	2W	4	4/9/2010
3	AMC401362	BC-3	2010-4400597	4750	4	7N	2W	4	4/9/2010
4	AMC401363	BC-4	2010-4400598	4750	5	7N	2W	4	4/9/2010
5	AMC401364	BC-5	2010-4400599	4750	6	7N	2W	4	4/9/2010
6	AMC401365	BC-6	2010-4400600	4750	7	7N	2W	4	4/9/2010
7	AMC401366	BC-7	2010-4400601	4750	8	7N	2W	4	4/9/2010
8	AMC401367	BC-8	2010-4400602	4750	9	7N	2W	4	4/9/2010
9	AMC401368	BC-9	2010-4400603	4750	10	7N	2W	4; 3	4/9/2010
10	AMC401369	BC-10	2010-4400604	4750	11	7N	2W	4; 3	4/9/2010
11	AMC401370	BC-11	2010-4400605	4750	12	7N	2W	3	4/9/2010
12	AMC401371	BC-12	2010-4400606	4750	13	7N	2W	3	4/9/2010
13	AMC401372	BC-13	2010-4400607	4750	14	7N	2W	3	4/9/2010
14	AMC401373	BC-14	2010-4400608	4750	15	7N	2W	3	4/9/2010
15	AMC401374	BC-15	2010-4400609	4750	16	7N	2W	3	4/9/2010
16	AMC401375	BC-16	2010-4400610	4750	17	7N	2W	3	4/9/2010
17	AMC401376	BC-17	2010-4400611	4750	18	7N	2W	3	4/9/2010
18	AMC401377	BC-18	2010-4400612	4750	19	7N	2W	3; 2	4/9/2010
19	AMC401378	BC-19	2010-4400613	4750	20	7N	2W	9; 4	6/28/2010
20	AMC401379	BC-20	2010-4400614	4750	21	7N	2W	9; 4	4/9/2010
21	AMC401380	BC-21	2010-4400615	4750	22	7N	2W	9; 4	4/9/2010
22	AMC401381	BC-22	2010-4400616	4750	23	7N	2W	9; 4	4/9/2010
23	AMC401382	BC-23	2010-4400617	4750	24	7N	2W	9; 4	4/9/2010
24	AMC401383	BC-24	2010-4400618	4750	25	7N	2W	9; 4	4/9/2010
25	AMC401384	BC-25	2010-4400619	4750	26	7N	2W	9; 4	4/9/2010
26	AMC401385	BC-26	2010-4400620	4750	27	7N	2W	9; 4	4/9/2010
27	AMC401386	BC-27	2010-4400621	4750	28	7N	2W	9; 4; 3	4/9/2010
28	AMC401387	BC-28	2010-4400622	4750	29	7N	2W	10; 3	4/9/2010
29	AMC401388	BC-29	2010-4400623	4750	30	7N	2W	10; 3	4/9/2010
30	AMC401389	BC-30	2010-4400624	4750	31	7N	2W	10; 3	4/9/2010
31	AMC401390	BC-31	2010-4400625	4750	32	7N	2W	10; 3	4/9/2010
32	AMC401391	BC-32	2010-4400626	4750	33	7N	2W	10; 3	4/9/2010
33	AMC401392	BC-33	2010-4400627	4750	34	7N	2W	10; 3	4/9/2010
34	AMC401393	BC-34	2010-4400628	4750	35	7N	2W	10; 3	4/9/2010
35	AMC401394	BC-35	2010-4400629	4750	36	7N	2W	10; 3	4/9/2010
36	AMC401395	BC-36	2010-4400630	4750	37	7N	2W	10; 3; 2	4/9/2010
37	AMC401396	BC-37	2010-4400631	4750	38	7N	2W	9	4/7/2010
38	AMC401397	BC-38	2010-4400632	4750	39	7N	2W	9	4/7/2010
39	AMC401398	BC-39	2010-4400633	4750	40	7N	2W	9	4/7/2010
40	AMC401399	BC-40	2010-4400634	4750	41	7N	2W	9	4/7/2010
41	AMC401400	BC-41	2010-4400635	4750	42	7N	2W	9	4/7/2010
42	AMC401401	BC-42	2010-4400636	4750	43	7N	2W	9	4/7/2010
43	AMC401402	BC-43	2010-4400637	4750	44	7N	2W	9	4/7/2010
44	AMC401403	BC-44	2010-4400638	4750	45	7N	2W	9	4/7/2010
45	AMC401404	BC-45	2010-4400639	4750	46	7N	2W	9; 10	4/7/2010
46	AMC401405	BC-46	2010-4400640	4750	47	7N	2W	10	4/7/2010
47	AMC401406	BC-47	2010-4400641	4750	48	7N	2W	10	4/7/2010
48	AMC401407	BC-48	2010-4400642	4750	49	7N	2W	10	4/7/2010
49	AMC401408	BC-49	2010-4400643	4750	50	7N	2W	10	4/7/2010
50	AMC401409	BC-50	2010-4400644	4750	51	7N	2W	10	4/7/2010
51	AMC401410	BC-51	2010-4400645	4750	52	7N	2W	10	4/7/2010
52	AMC401411	BC-52	2010-4400646	4750	53	7N	2W	10	4/7/2010
53	AMC401412	BC-53	2010-4400647	4750	54	7N	2W	10	4/7/2010
54	AMC401413	BC-54	2010-4400648	4750	55	7N	2W	10; 11	4/7/2010
55	AMC401414	BC-55	2010-4400649	4750	56	7N	2W	11	4/9/2010
56	AMC401415	BC-56	2010-4400650	4750	57	7N	2W	11	4/9/2010
57	AMC401416	BC-57	2010-4400651	4750	58	7N	2W	11	4/9/2010
58	AMC401421	BC-62	2010-4400656	4750	63	7N	2W	9	4/7/2010
59	AMC401422	BC-63	2010-4400657	4750	64	7N	2W	9	4/7/2010
60	AMC401423	BC-64	2010-4400658	4750	65	7N	2W	9	4/7/2010
61	AMC401424	BC-65	2010-4400659	4750	66	7N	2W	9	4/7/2010
62	AMC401425	BC-66	2010-4400660	4750	67	7N	2W	9	4/7/2010
63	AMC401426	BC-67	2010-4400661	4750	68	7N	2W	9	4/7/2010
64	AMC401427	BC-68	2010-4400662	4750	69	7N	2W	9	4/7/2010
65	AMC401428	BC-69	2010-4400663	4750	70	7N	2W	9	4/7/2010

RECEIVED
 2011 AUG 31 A 7:35

66	AMC401429	BC-70	2010-4400664	4750	71	7N	2W	10; 9	4/7/2010
67	AMC401430	BC-71	2010-4400665	4750	72	7N	2W	10	4/7/2010
68	AMC401431	BC-72	2010-4400666	4750	73	7N	2W	10	4/7/2010
69	AMC401432	BC-73	2010-4400667	4750	74	7N	2W	10	4/7/2010
70	AMC401433	BC-74	2010-4400668	4750	75	7N	2W	10	4/7/2010
71	AMC401434	BC-75	2010-4400669	4750	76	7N	2W	10	4/7/2010
72	AMC401435	BC-76	2010-4400670	4750	77	7N	2W	10	4/7/2010
73	AMC401436	BC-77	2010-4400671	4750	78	7N	2W	10	4/7/2010
74	AMC401437	BC-78	2010-4400672	4750	79	7N	2W	10	4/7/2010
75	AMC401438	BC-79	2010-4400673	4750	80	7N	2W	10; 11	4/7/2010
76	AMC401439	BC-80	2010-4400674	4750	81	7N	2W	11	4/7/2010
77	AMC401440	BC-81	2010-4400675	4750	82	7N	2W	11	4/7/2010
78	AMC401441	BC-82	2010-4400676	4750	83	7N	2W	11	4/7/2010
79	AMC401447	BC-88	2010-4400682	4750	89	7N	2W	9	6/28/2010
80	AMC401448	BC-89	2010-4400683	4750	90	7N	2W	9	4/9/2010
81	AMC401449	BC-90	2010-4400684	4750	91	7N	2W	9	4/9/2010
82	AMC401450	BC-91	2010-4400685	4750	92	7N	2W	9	4/9/2010
83	AMC401451	BC-92	2010-4400686	4750	93	7N	2W	9	4/9/2010
84	AMC401452	BC-93	2010-4400687	4750	94	7N	2W	9	4/9/2010
85	AMC401453	BC-94	2010-4400688	4750	95	7N	2W	9	4/9/2010
86	AMC401454	BC-95	2010-4400689	4750	96	7N	2W	9	4/9/2010
87	AMC401455	BC-98	2010-4400690	4750	97	7N	2W	10	4/9/2010
88	AMC401456	BC-99	2010-4400691	4750	98	7N	2W	10	4/9/2010
89	AMC401457	BC-100	2010-4400692	4750	99	7N	2W	10	4/9/2010
90	AMC401458	BC-101	2010-4400693	4750	100	7N	2W	10	4/9/2010
91	AMC401459	BC-102	2010-4400694	4750	101	7N	2W	10	4/9/2010
92	AMC401460	BC-103	2010-4400695	4750	102	7N	2W	10	4/9/2010
93	AMC401461	BC-104	2010-4400696	4750	103	7N	2W	10	4/9/2010
94	AMC401462	BC-105	2010-4400697	4750	104	7N	2W	11; 10	4/9/2010
95	AMC401463	BC-106	2010-4400698	4750	105	7N	2W	11; 10	4/9/2010
96	AMC401464	BC-107	2010-4400699	4750	106	7N	2W	11	4/9/2010
97	AMC401465	BC-108	2010-4400700	4750	107	7N	2W	11	4/9/2010
98	AMC401471	BC-114	2010-4400706	4750	113	7N	2W	15; 10	4/9/2010
99	AMC401472	BC-115	2010-4400707	4750	114	7N	2W	15; 10	4/9/2010
100	AMC401473	BC-116	2010-4400708	4750	115	7N	2W	15; 10	4/9/2010
101	AMC401474	BC-117	2010-4400709	4750	116	7N	2W	15; 10	4/9/2010
102	AMC401475	BC-118	2010-4400710	4750	117	7N	2W	15; 10	4/9/2010
103	AMC401476	BC-119	2010-4400711	4750	118	7N	2W	15; 10	4/9/2010
104	AMC401477	BC-120	2010-4400712	4750	119	7N	2W	15; 10	4/9/2010
105	AMC401478	BC-121	2010-4400713	4750	120	7N	2W	15; 10	4/9/2010
106	AMC401479	BC-122	2010-4400714	4750	121	7N	2W	15; 14; 11; 10	4/9/2010
107	AMC401480	BC-123	2010-4400715	4750	122	7N	2W	14; 11	4/9/2010
108	AMC401481	BC-124	2010-4400716	4750	123	7N	2W	14; 11	4/9/2010
109	AMC401482	BC-125	2010-4400717	4750	124	7N	2W	14; 11	4/9/2010
110	AMC401488	BC-131	2010-4400723	4750	130	7N	2W	15	6/14/2010
111	AMC401489	BC-132	2010-4400724	4750	131	7N	2W	15	6/14/2010
112	AMC401490	BC-133	2010-4400725	4750	132	7N	2W	15	6/14/2010
113	AMC401491	BC-134	2010-4400726	4750	133	7N	2W	15	4/9/2010
114	AMC401492	BC-135	2010-4400727	4750	134	7N	2W	15	4/9/2010
115	AMC401493	BC-136	2010-4400728	4750	135	7N	2W	15	4/9/2010
116	AMC401494	BC-137	2010-4400729	4750	136	7N	2W	15	4/9/2010
117	AMC401495	BC-138	2010-4400730	4750	137	7N	2W	15	4/9/2010
118	AMC401496	BC-139	2010-4400731	4750	138	7N	2W	15; 14	4/9/2010
119	AMC401497	BC-140	2010-4400732	4750	139	7N	2W	14	4/9/2010
120	AMC401498	BC-141	2010-4400733	4750	140	7N	2W	14	4/9/2010
121	AMC401499	BC-142	2010-4400734	4750	141	7N	2W	14	4/9/2010
122	AMC404840	BC-148	2011-0001566	4787	713	7N	2W	5	10/15/2010
123	AMC404841	BC-149	2011-0001567	4787	714	7N	2W	5	10/15/2010
124	AMC404842	BC-150	2011-0001568	4787	715	7N	2W	5	10/15/2010
125	AMC404843	BC-151	2011-0001569	4787	716	7N; 8N	2W	4, 5; 33	10/15/2010
126	AMC404844	BC-152	2011-0001570	4787	717	7N; 8N	2W	4; 33	10/15/2010
127	AMC404845	BC-153	2011-0001571	4787	718	7N; 8N	2W	4; 33	10/15/2010
128	AMC404846	BC-154	2011-0001572	4787	719	7N; 8N	2W	4; 33	10/15/2010
129	AMC404847	BC-155	2011-0001573	4787	720	7N; 8N	2W	4; 33	10/15/2010
130	AMC404848	BC-156	2011-0001574	4787	721	7N	2W	5	10/15/2010
131	AMC404849	BC-157	2011-0001575	4787	722	7N	2W	5	10/15/2010
132	AMC404850	BC-158	2011-0001576	4787	723	7N	2W	5	10/15/2010

2011 AUG 31 A 7:35
 PHOENIX, AZ

133	AMC404851	BC-159	2011-0001577	4787	724	7N	2W	4,5	10/15/2010
134	AMC404852	BC-160	2011-0001578	4787	725	7N	2W	4	10/15/2010
135	AMC404853	BC-161	2011-0001579	4787	726	7N	2W	5	10/15/2010
136	AMC404854	BC-162	2011-0001580	4787	727	7N	2W	5	10/15/2010
137	AMC404855	BC-163	2011-0001581	4787	728	7N	2W	5	10/15/2010
138	AMC404856	BC-164	2011-0001582	4787	729	7N	2W	4,5	10/15/2010
139	AMC404857	BC-165	2011-0001583	4787	730	7N	2W	4	10/15/2010
140	AMC404858	BC-166	2011-0001584	4787	731	7N	2W	5	10/15/2010
141	AMC404859	BC-167	2011-0001585	4787	732	7N	2W	5	10/15/2010
142	AMC404860	BC-168	2011-0001586	4787	733	7N	2W	5	10/15/2010
143	AMC404861	BC-169	2011-0001587	4787	734	7N	2W	4,5	10/15/2010
144	AMC404862	BC-170	2011-0001588	4787	735	7N	2W	4	10/15/2010
145	AMC404863	BC-171	2011-0001589	4787	736	7N	2W	5	10/14/2010
146	AMC404864	BC-172	2011-0001590	4787	737	7N	2W	5	10/14/2010
147	AMC404865	BC-173	2011-0001591	4787	738	7N	2W	5	10/14/2010
148	AMC404866	BC-174	2011-0001592	4787	739	7N	2W	5	10/14/2010
149	AMC404867	BC-175	2011-0001593	4787	740	7N	2W	5	10/14/2010
150	AMC404868	BC-176	2011-0001594	4787	741	7N	2W	5,8	10/14/2010
151	AMC404869	BC-177	2011-0001595	4787	742	7N	2W	5,8	10/14/2010
152	AMC404870	BC-178	2011-0001596	4787	743	7N	2W	5,8	10/14/2010
153	AMC404871	BC-179	2011-0001597	4787	744	7N	2W	5,8	10/14/2010
154	AMC404872	BC-180	2011-0001598	4787	745	7N	2W	4,5,8,9	10/14/2010
155	AMC404873	BC-181	2011-0001599	4787	746	7N	2W	8	10/14/2010
156	AMC404874	BC-182	2011-0001600	4787	747	7N	2W	8	10/14/2010
157	AMC404875	BC-183	2011-0001601	4787	748	7N	2W	8	10/14/2010
158	AMC404876	BC-184	2011-0001602	4787	749	7N	2W	8	10/14/2010
159	AMC404877	BC-185	2011-0001603	4787	750	7N	2W	8	10/14/2010
160	AMC404878	BC-186	2011-0001604	4787	751	7N	2W	8	10/14/2010
161	AMC404879	BC-187	2011-0001605	4787	752	7N	2W	8	10/14/2010
162	AMC404880	BC-188	2011-0001606	4787	753	7N	2W	8	10/14/2010
163	AMC404881	BC-189	2011-0001607	4787	754	7N	2W	8	10/14/2010
164	AMC404882	BC-190	2011-0001608	4787	755	7N	2W	8	10/14/2010
165	AMC404883	BC-191	2011-0001609	4787	756	7N	2W	8	10/14/2010
166	AMC404884	BC-192	2011-0001610	4787	757	7N	2W	8	10/14/2010
167	AMC404885	BC-193	2011-0001611	4787	758	7N	2W	8	10/14/2010
168	AMC404886	BC-194	2011-0001612	4787	759	7N	2W	8	10/14/2010
169	AMC404887	BC-195	2011-0001613	4787	760	7N	2W	8	10/14/2010
170	AMC404888	BC-196	2011-0001614	4787	761	7N	2W	9	10/14/2010
171	AMC404889	BC-197	2011-0001615	4787	762	7N	2W	9	10/14/2010
172	AMC404890	BC-198	2011-0001616	4787	763	7N	2W	15	10/14/2010
173	AMC404891	BC-199	2011-0001617	4787	764	7N	2W	15	10/14/2010

PHOENIX, AZ

2011 AUG 31 6 A 57 35

DEPT. OF STATE OFFICE

United States Department of the Interior
 Bureau of Land Management
 LANDS/RECREATION & PLANNING
 ONE N CENTRAL AVE
 PHOENIX, AZ 85004 -2203
 Phone: 602-417-9200

Receipt

No:

2422002

Transaction #: 2497446	
Date of Transaction: 08/31/2011	
CUSTOMER:	
BRONCO CREEK EXPLORATION INC. 1815 E WINSETT ST TUCSON,AZ 85719-6547 US	

LINE #	QTY	DESCRIPTION	REMARKS	UNIT PRICE	TOTAL
1	1.00	LOCATABLE MINERALS / MINING CLAIMS-NOT NEW-UNADJUD,ONE AUTH NO. ONLY / MINING CLAIM MONEY RECEIVED CASES: AMC373611/\$180180.00	MAINT-1287	- n/a -	180180.00
TOTAL:					\$180,180.00

PAYMENT INFORMATION					
1	AMOUNT:	14700.00	POSTMARKED:	08/30/2011	
	TYPE:	CHECK	RECEIVED:	08/31/2011	
	CHECK NO:	1879			
	NAME:	BRONCO CREEK EXPLORATION 1815 E WINSETT ST TUCSON AZ 85719-6547 US			
2	AMOUNT:	16380.00	POSTMARKED:	08/30/2011	
	TYPE:	CHECK	RECEIVED:	08/31/2011	
	CHECK NO:	1894			
	NAME:	BRONCO CREEK EXPLORATION 1815 E WINSETT ST TUCSON AZ 85719-6547 US			
3	AMOUNT:	2240.00	POSTMARKED:	08/30/2011	
	TYPE:	CHECK	RECEIVED:	08/31/2011	
	CHECK NO:	1896			
	NAME:	BRONCO CREEK EXPLORATION 1815 E WINSETT ST TUCSON AZ 85719-6547 US			
4	AMOUNT:	35000.00	POSTMARKED:	08/30/2011	
	TYPE:	CHECK	RECEIVED:	08/31/2011	

	CHECK NO:	1897		
	NAME:	BRONCO CREEK EXPLORATION 1815 E WINSETT ST TUCSON AZ 85719-6547 US		
5	AMOUNT:	36960.00	POSTMARKED:	08/30/2011
	TYPE:	CHECK	RECEIVED:	08/31/2011
	CHECK NO:	1898		
	NAME:	BRONCO CREEK EXPLORATION 1815 E WINSETT ST TUCSON AZ 85719-6547 US		
6	AMOUNT:	6160.00	POSTMARKED:	08/30/2011
	TYPE:	CHECK	RECEIVED:	08/31/2011
	CHECK NO:	1899		
	NAME:	BRONCO CREEK EXPLORATION 1815 E WINSETT ST TUCSON AZ 85719-6547 US		
7	AMOUNT:	17080.00	POSTMARKED:	08/30/2011
	TYPE:	CHECK	RECEIVED:	08/31/2011
	CHECK NO:	1900		
	NAME:	BRONCO CREEK EXPLORATION 1815 E WINSETT ST TUCSON AZ 85719-6547 US		
8	AMOUNT:	26320.00	POSTMARKED:	08/30/2011
	TYPE:	CHECK	RECEIVED:	08/31/2011
	CHECK NO:	1901		
	NAME:	BRONCO CREEK EXPLORATION 1815 E WINSETT ST TUCSON AZ 85719-6547 US		
9	AMOUNT:	1120.00	POSTMARKED:	08/30/2011
	TYPE:	CHECK	RECEIVED:	08/31/2011
	CHECK NO:	1902		
	NAME:	BRONCO CREEK EXPLORATION 1815 E WINSETT ST TUCSON AZ 85719-6547 US		
10	AMOUNT:	24220.00	POSTMARKED:	08/30/2011
	TYPE:	CHECK	RECEIVED:	08/31/2011
	CHECK NO:	1907		
	NAME:	BRONCO CREEK EXPLORATION 1815 E WINSETT ST TUCSON AZ 85719-6547 US		

REMARKS

* official electronic record contained therein.

DO NOT SHIP LIQUIDS, BLOOD OR DIAGNOSTICS IN THIS PACKAGING.

▼ Insert shipping document. ▼

▲ Ensure document is complete ▲

RT 275
B 2
5931
08 30

<https://www.fedex.com/shipping/html>

Fe

Extre

From: (520) 624-4153
Andrew Faulkner
Bronco Creek Exploration Inc.
1815 E. Winsett St.
Tucson, AZ 85719

Origin ID: TUSA

FedEx
Express



J11201104290225

Ship Date: 29AUG11
ActWgt: 1.0 LB
CAD: 100315405/NET3180

Delivery Address Bar Code



SHIP TO: (602) 417-9200

BILL SENDER


Bureau of Land Management
1 N CENTRAL AVE STE 800

PHOENIX, AZ 85004

Ref #
Invoice #
PO #
Dept #

TUE - 30 AUG A1
PRIORITY OVERNIGHT

TRK# 7951 3054 5931
0201



XH ZSYA

85004
AZ-US
PHX



50FG2/4299/F5F4



Align top of FedEx Express® Shipping Label here.

Envelope

RECEIVED
BLMAZ STATE OFFICE
2011 AUG 30 A 10:05
PHOENIX, ARIZONA

Align bottom of Peel and Stick Airbill here.

AMC 373611
 374429
 379989
 383484

MAINTENANCE FEE PAYMENT

Claimant Name: Bronco Creek Exploration, Inc.
 Address: 1815 E. Winsett St.
 City: Tucson State: AZ Zip: 85719
 Telephone: (520)624-4153
 E-mail address: eflesch@broncocreek.com
 Signature: _____

RECEIVED
 PHOENIX, ARIZONA
 200 AUG 30 A 9:51
 BLM
 Date
 Stamp

Check here if this is a change of address.

LINE NO.	AMC NUMBER	CLAIM/SITE NAME	COUNTY RECORDER DATA (If available)	TWP	RNG	SEC
1		Please see attached sheet.				
2						
3						
4						
5						
6						
7						
8						
9						
10						

ENTERED INTO COMPUTER
 SEP 19 2010

List additional claims on Form MCF114.

No. of Claims: 188 x \$140 = \$26,320
 Check No: 1625 Init. D.J.
 Receipt No.: 2203755
 For BLM Use Only

Bureau of Land Management
 Arizona State Office
www.az.blm.gov

Form: MCF112
 Revised July 2005

This form is available from the Arizona Department of Mines and Mineral Resources and may be reproduced.

Line No.	BLM Serial No	Claim Name	County Recorder Data			Twn	Rng	Sec
			Fee #/ Doc ID#	Book	Page			
1	AMC373611	SB 1	12883	553	12S	8E	6	14
2	AMC373612	SB 2	12883	555	12S	8E	6	14
3	AMC373613	SB 3	12883	557	12S	8E	6	14
4	AMC373614	SB 4	12883	559	12S	8E	6	14
5	AMC373615	SB 5	12883	561	12S	8E	6	14
6	AMC373616	SB 6	12883	563	12S	8E	6	14
7	AMC373617	SB 7	12883	565	12S	8E	6	14
8	AMC373618	SB 8	12883	567	12S	8E	6	14
9	AMC373619	SB 9	12883	569	12S	8E	6	14
10	AMC373620	SB 10	12883	571	12S	8E	5,6	14
11	AMC373621	SB 11	12883, 12961	573, 4695	12S	8E	6	14
12	AMC373622	SB 12	12883, 12961	575, 4696	12S	8E	6	14
13	AMC373623	SB 13	12883, 12961	577, 4697	12S	8E	6	14
14	AMC373624	SB 14	12883, 12961	579, 4698	12S	8E	6	14
15	AMC373625	SB 15	12883, 12961	581, 4699	12S	8E	6	14
16	AMC373626	SB 16	12883, 12961	583, 4700	12S	8E	6	14
17	AMC373627	SB 17	12883, 12961	585, 4701	12S	8E	6	14
18	AMC373628	SB 18	12883, 12961	587, 4702	12S	8E	6	14
19	AMC373629	SB 19	12883, 12961	589, 4703	12S	8E	6	14
20	AMC373630	SB 20	12883, 12961	591, 4704	12S	8E	5,6	14
21	AMC373631	SB 21	12883, 12961	593, 4705	12S	8E	6	14
22	AMC373632	SB 22	12883, 12961	595, 4706	12S	8E	6	14
23	AMC373633	SB 23	12883, 12961	597, 4707	12S	8E	6	14
24	AMC373634	SB 24	12883, 12961	599, 4708	12S	8E	6	14
25	AMC373635	SB 25	12883, 12961	601, 4709	12S	8E	6	14
26	AMC373636	SB 26	12883, 12961	603, 4710	12S	8E	6	14
27	AMC373637	SB 27	12883, 12961	605, 4711	12S	8E	6	14
28	AMC373638	SB 28	12883, 12961	607, 4712	12S	8E	6	14
29	AMC373639	SB 29	12883, 12961	609, 4713	12S	8E	6	14
30	AMC373640	SB 30	12883, 12961	611, 4714	12S	8E	5,6	14
31	AMC373641	SB 31	12883, 12961	613, 4715	12S	8E	6	14
32	AMC373642	SB 32	12883, 12961	615, 4716	12S	8E	6	14
33	AMC373643	SB 33	12883, 12961	617, 4717	12S	8E	6	14
34	AMC373644	SB 34	12883, 12961	619, 4718	12S	8E	6	14
35	AMC373645	SB 35	12883, 12961	621, 4719	12S	8E	6	14
36	AMC373646	SB 36	12883, 12961	623, 4720	12S	8E	6	14
37	AMC373647	SB 37	12883, 12961	625, 4721	12S	8E	6	14
38	AMC373648	SB 38	12883, 12961	627, 4722	12S	8E	6	14
39	AMC373649	SB 39	12883, 12961	629, 4723	12S	8E	6	14
40	AMC373650	SB 40	12883, 12961	631, 4724	12S	8E	6	14
41	AMC373651	SB 41	12883, 12961	633, 4725	12S	8E	6	14
42	AMC373652	SB 42	12883, 12961	635, 4726	12S	8E	6	14
43	AMC373653	SB 43	12883, 12961	637, 4727	12S	8E	6	14
44	AMC373654	SB 44	12883, 12961	639, 4728	12S	8E	6,7	14
45	AMC373655	SB 45	12883, 12961	641, 4729	12S	8E	6,7	14

RECEIVED
 PIMA COUNTY STATE OFFICE
 2010 AUG 30 A 9:57
 SHERIFF'S OFFICE

46	AMC373656	SB 46	12883, 12961	643, 4730	12S	8E	6,7	14
47	AMC373657	SB 47	12883, 12961	645, 4731	12S	8E	6,7	14
48	AMC373658	SB 48	12883, 12961	647, 4732	12S	8E	6,7	14
49	AMC373659	SB 49	12883, 12961	649, 4733	12S	8E	6,7	14
50	AMC373660	SB 50	12883, 12961	651, 4734	12S	8E	5,6,7,8	14
51	AMC373661	SB 51	12883, 12961	653, 4735	12S	8E	7	14
52	AMC373662	SB 52	12883, 12961	655, 4736	12S	8E	7	14
53	AMC373663	SB 53	12883, 12961	657, 4737	12S	8E	7	14
54	AMC373664	SB 54	12883, 12961	659, 4738	12S	8E	7	14
55	AMC373665	SB 55	12883, 12961	661, 4739	12S	8E	7	14
56	AMC373666	SB 56	12883, 12961	663, 4740	12S	8E	7	14
57	AMC373667	SB 57	12883, 12961	665, 4741	12S	8E	7	14
58	AMC373668	SB 58	12883, 12961	667, 4742	12S	8E	7	14
59	AMC373669	SB 59	12883, 12961	669, 4743	12S	8E	7	14
60	AMC373670	SB 60	12883, 12961	671, 4744	12S	8E	7,8	14
61	AMC374429	SB 63	12905, 12961	1524, 4745	12S	8E	8	14
62	AMC374430	SB 64	12905, 12961	1526, 4746	12S	8E	8	14
63	AMC374431	SB 65	12905, 12961	1528, 4747	12S	8E	8	14
64	AMC374432	SB 66	12905, 12961	1530, 4748	12S	8E	8	14
65	AMC374433	SB 67	12905, 12961	1532, 4749	12S	8E	8	14
66	AMC374434	SB 68	12905, 12961	1534, 4750	12S	8E	7	14
67	AMC374435	SB 69	12905, 12961	1536, 4751	12S	8E	7	14
68	AMC374436	SB 70	12905, 12961	1538, 4752	12S	8E	7	14
69	AMC374437	SB 71	12905, 12961	1540, 4753	12S	8E	7	14
70	AMC374438	SB 72	12905, 12961	1542, 4754	12S	8E	7	14
71	AMC374439	SB 73	12905, 12961	1544, 4755	12S	8E	7	14
72	AMC374440	SB 74	12905, 12961	1546, 4756	12S	8E	7	14
73	AMC374441	SB 75	12905, 12961	1548, 4757	12S	8E	7	14
74	AMC374442	SB 76	12905, 12961	1550, 4758	12S	8E	7	14
75	AMC374443	SB 77	12905, 12961	1552, 4759	12S	8E	7,8	14
76	AMC374444	SB 78	12905, 12961	1554, 4760	12S	8E	8	14
77	AMC374445	SB 79	12905, 12961	1556, 4761	12S	8E	8	14
78	AMC374446	SB 80	12905, 12961	1558, 4762	12S	8E	8	14
79	AMC374447	SB 81	12905, 12961	1560, 4763	12S	8E	8	14
80	AMC374448	SB 82	12905, 12961	1562, 4764	12S	8E	8	14
81	AMC374449	SB 83	12905, 12961	1564, 4765	12S	8E	7	14
82	AMC374450	SB 84	12905, 12961	1566, 4766	12S	8E	7	14
83	AMC374451	SB 85	12905, 12961	1568, 4767	12S	8E	7	14
84	AMC374452	SB 86	12905, 12961	1570, 4768	12S	8E	7	14
85	AMC374453	SB 87	12905, 12961	1572, 4769	12S	8E	7	14
86	AMC374454	SB 88	12905, 12961	1574, 4770	12S	8E	7	14
87	AMC374455	SB 89	12905, 12961	1576, 4771	12S	8E	7	14
88	AMC374456	SB 90	12905, 12961	1578, 4772	12S	8E	7	14
89	AMC374457	SB 91	12905, 12961	1580, 4773	12S	8E	7	14
90	AMC374458	SB 92	12905, 12961	1582, 4774	12S	8E	7	14
91	AMC374459	SB 93	12905, 12961	1584, 4775	12S	8E	7	14
92	AMC374460	SB 94	12905, 12961	1586, 4776	12S	8E	7	14
93	AMC374461	SB 95	12905, 12961	1588, 4777	12S	8E	7	14
94	AMC374462	SB 96	12905, 12961	1590, 4778	12S	8E	7	14

RECEIVED
 PHOENIX, ARIZONA
 2010 AUG 30 A 9:51

95	AMC374463	SB 97	12905, 12961	1592, 4779	12S	8E	8	14
96	AMC379989	SB 98	13002	4090	12S	8E	8	14
97	AMC379990	SB 99	13002	4092	12S	8E	8	14
98	AMC379991	SB 100	13002	4094	12S	8E	8	14
99	AMC379992	SB 101	13002	4096	12S	8E	8,9	14
100	AMC379993	SB 102	13002	4098	12S	8E	8	14
101	AMC379994	SB 103	13002	4100	12S	8E	8	14
102	AMC379995	SB 104	13002	4102	12S	8E	8	14
103	AMC379996	SB 105	13002	4104	12S	8E	8,9	14
104	AMC379997	SB 106	13002	4106	12S	8E	8	14
105	AMC379998	SB 107	13002	4108	12S	8E	8	14
106	AMC379999	SB 108	13002	4110	12S	8E	8	14
107	AMC380000	SB 109	13002	4112	12S	8E	8,9	14
108	AMC380001	SB 110	13002	4114	12S	8E	7,18	14
109	AMC380002	SB 111	13002	4116	12S	8E	7,18	14
110	AMC380003	SB 112	13002	4118	12S	8E	7,18	14
111	AMC380004	SB 113	13002	4120	12S	8E	7,18	14
112	AMC380005	SB 114	13002	4122	12S	8E	7,18	14
113	AMC380006	SB 115	13002	4124	12S	8E	7,18	14
114	AMC380007	SB 116	13002	4126	12S	8E	7,18	14
115	AMC380008	SB 117	13002	4128	12S	8E	7,18	14
116	AMC380009	SB 118	13002	4130	12S	8E	7,18	14
117	AMC380010	SB 119	13002	4132	12S	8E	7,8,17,18	14
118	AMC380011	SB 120	13002	4134	12S	8E	8,17	14
119	AMC380012	SB 121	13002	4136	12S	8E	8,17	14
120	AMC380013	SB 122	13002	4138	12S	8E	8,17	14
121	AMC380014	SB 123	13002	4140	12S	8E	8,17	14
122	AMC380015	SB 124	13002	4142	12S	8E	8,17	14
123	AMC380016	SB 125	13002	4144	12S	8E	8,17	14
124	AMC380017	SB 126	13002	4146	12S	8E	8,17	14
125	AMC380018	SB 127	13002	4148	12S	8E	8,17	14
126	AMC380019	SB 128	13002	4150	12S	8E	8,9,16,17	14
127	AMC380020	SB 129	13002	4152	12S	8E	18	14
128	AMC380021	SB 130	13002	4154	12S	8E	18	14
129	AMC380022	SB 131	13002	4156	12S	8E	18	14
130	AMC380023	SB 132	13002	4158	12S	8E	18	14
131	AMC380024	SB 133	13002	4160	12S	8E	18	14
132	AMC380025	SB 134	13002	4162	12S	8E	18	14
133	AMC380026	SB 135	13002	4164	12S	8E	18	14
134	AMC380027	SB 136	13002	4166	12S	8E	18	14
135	AMC380028	SB 137	13002	4168	12S	8E	18	14
136	AMC380029	SB 138	13002	4170	12S	8E	17,18	14
137	AMC380030	SB 139	13002	4172	12S	8E	17	14
138	AMC380031	SB 140	13002	4174	12S	8E	17	14
139	AMC380032	SB 141	13002	4176	12S	8E	17	14
140	AMC380033	SB 142	13002	4178	12S	8E	17	14
141	AMC380034	SB 143	13002	4180	12S	8E	17	14
142	AMC380035	SB 144	13002	4182	12S	8E	17	14
143	AMC380036	SB 145	13002	4184	12S	8E	17	14

2010 AUG 30 A 9:57
 PHOENIX, ARIZONA
 RECEIVED
 PIMA STATE OFFICE

144	AMC380037	SB 146	13002	4186	12S	8E	17	14
145	AMC380038	SB 147	13002	4188	12S	8E	16,17	14
146	AMC383484	SB 148	13072	5873	12S	8E	9	14
147	AMC383485	SB 149	13072	5875	12S	8E	9	14
148	AMC383486	SB 150	13072	5877	12S	8E	9	14
149	AMC383487	SB 151	13072	5879	12S	8E	9	14
150	AMC383488	SB 152	13072	5881	12S	8E	9	14
151	AMC383489	SB 153	13072	5883	12S	8E	9	14
152	AMC383490	SB 154	13072	5885	12S	8E	9	14
153	AMC383491	SB 155	13072	5887	12S	8E	9	14
154	AMC383492	SB 156	13072	5889	12S	8E	9	14
155	AMC383493	SB 157	13072	5891	12S	8E	9	14
156	AMC383494	SB 158	13072	5893	12S	8E	9,10	14
157	AMC383495	SB 159	13072	5895	12S	8E	9	14
158	AMC383496	SB 160	13072	5897	12S	8E	9	14
159	AMC383497	SB 161	13072	5899	12S	8E	9	14
160	AMC383498	SB 162	13072	5901	12S	8E	9	14
161	AMC383499	SB 163	13072	5903	12S	8E	9	14
162	AMC383500	SB 164	13072	5905	12S	8E	9	14
163	AMC383501	SB 165	13072	5907	12S	8E	9	14
164	AMC383502	SB 166	13072	5909	12S	8E	9	14
165	AMC383503	SB 167	13072	5911	12S	8E	9	14
166	AMC383504	SB 168	13072	5913	12S	8E	9	14
167	AMC383505	SB 169	13072	5915	12S	8E	9,10	14
168	AMC383506	SB 170	13072	5917	12S	8E	10	14
169	AMC383507	SB 171	13072	5919	12S	8E	10	14
170	AMC383508	SB 172	13072	5921	12S	8E	10	14
171	AMC383509	SB 173	13072	5923	12S	8E	10	14
172	AMC383510	SB 174	13072	5925	12S	8E	10	14
173	AMC383511	SB 175	13072	5927	12S	8E	10,15	14
174	AMC383512	SB 176	13072	5929	12S	8E	10,15	14
175	AMC383513	SB 177	13072	5931	12S	8E	10,15	14
176	AMC383514	SB 178	13072	5933	12S	8E	10,15	14
177	AMC383515	SB 179	13072	5935	12S	8E	10,15	14
178	AMC383516	SB 180	13072	5937	12S	8E	10,15	14
179	AMC383517	SB 182	13072	5939	12S	8E	15	14
180	AMC383518	SB 183	13072	5941	12S	8E	15	14
181	AMC383519	SB 184	13072	5943	12S	8E	15	14
182	AMC383520	SB 185	13072	5945	12S	8E	15	14
183	AMC383521	SB 186	13072	5947	12S	8E	15	14
184	AMC383522	SB 187	13072	5949	12S	8E	15	14
185	AMC383523	SB 188	13072	5951	12S	8E	15	14
186	AMC383524	SB 189	13072	5953	12S	8E	15	14
187	AMC383525	SB 190	13072	5955	12S	8E	15	14
188	AMC383526	SB 191	13072	5957	12S	8E	15	14

RECEIVED
 PIMA COUNTY CLERK'S OFFICE
 2010 AUG 30 A 9:51
 PHOENIX, ARIZONA

**United States Department of the Interior
Bureau of Land Management
LANDS/RECREATION & PLANNING
ONE N CENTRAL AVE
PHOENIX, AZ 85004 -2203
Phone:**

Receipt

No: 2203755

Transaction #: 2273710	
Date of Transaction: 08/30/2010	
CUSTOMER:	BRONCO CREEK EXPLORATION INC. 1815 E WINSETT ST TUCSON, AZ 85719-6547 US

ENTERED INTO COMPUTER
SEP 19 2010

LINE #	QTY	DESCRIPTION	REMARKS	UNIT PRICE	TOTAL
1	1.00	LOCATABLE MINERALS / MINING CLAIMS-NOT NEW-UNADJUD, ONE AUTH NO. ONLY / MINING CLAIM MONEY RECEIVED CASES: AMC373611/\$26320.00	MAINT FEE PYMNT (188) 2011	- n/a -	26320.00
TOTAL:					\$26,320.00

PAYMENT INFORMATION			
1	AMOUNT:	26320.00	POSTMARKED: N/A
	TYPE:	CHECK	RECEIVED: 08/30/2010
	CHECK NO:	1625	
	NAME:	BRONCO CREEK EXPLORATION INC. 1815 E WINSETT ST TUCSON AZ 85719-6547 US	

REMARKS

This receipt was generated by the automated BLM Collections and Billing System and is a paper representation of a portion of the official electronic record contained therein.



Bronco Creek Exploration Inc.
1815 East Winslett Street
Tucson, Arizona 85719-6547

Tel: (520) 624-4153
Fax: (520) 624-4192
www.broncocreek.com

AMC 376002
381322
394507
383527
383563
393933
373611
374429
379989
383484

August 6, 2009

Chelsea Kreiner
Cell: (970)219-2698
ckreiner@broncocreek.com

Bureau of Land Management
One North Central Avenue Suite 800
Phoenix, AZ 85004-4427
(602) 417-9200

Attn: Mining Claims

Please find enclosed a Maintenance Fee Payment document and a payment in the amount of \$6,160 to cover the 2009-2010 maintenance fee of \$140 per claim for 44 unpatented mining claims located in Pinal County, Arizona.

If there are any questions or problems, please contact me at the above phone number or address. Thank you very much for your assistance.

Sincerely,

Chelsea Kreiner

Chelsea Kreiner

RECEIVED
BLM AZ STATE OFFICE
2009 AUG 10 A 8:47
PHOENIX, ARIZONA



MAINTENANCE FEE PAYMENT

Claimant Name: Bronco Creek Exploration, Inc.

Address: 1815 E. Winsett St.

City: Tucson State: AZ Zip: 85719

Telephone: (520) 624-4153

E-mail address: eflesch@broncocreek.com

Signature: _____

Check here if this is a change of address.

RECEIVED
 BLM AZ STATE OFFICE
 PHOENIX, ARIZONA
 2009 AUG 10 A 8:47
 BLM
 Date
 Stamp

LINE NO.	AMC NUMBER	CLAIM/SITE NAME	COUNTY RECORDER DATA (If available)	TWP	RNG	SEC
1		Please see attached sheets.				
2						
3						
4						
5						
6						
7						
8						
9						
10						

List additional claims on Form MCF114.

Bureau of Land Management
 Arizona State Office
www.az.blm.gov

No. of Claims: 44 x \$140 = \$6,160.00
 Check No: 1361 Init. SMY
 Receipt No.: 1974115
 For BLM Use Only

Form: MCF112
 Revised July 2005

This form is available from the Arizona Department of Mines and Mineral Resources and may be reproduced.

LINE NO.	AMC NUMBER	CLAIM/SITE NAME	COUNTY RECORDER DATA	TWP	RNG	SEC
1	AMC376002	NSH 1	2006-168946	6S	11E	15
2	AMC376003	NSH 2	2006-168947	6S	11E	15
3	AMC376004	NSH 3	2006-168948	6S	11E	15
4	AMC376005	NSH 4	2006-168949	6S	11E	15
5	AMC376006	NSH 5	2006-168950	6S	11E	15
6	AMC376007	NSH 6	2006-168951	6S	11E	15
7	AMC376008	NSH 7	2006-168952	6S	11E	15
8	AMC376009	NSH 8	2006-168953	6S	11E	15
9	AMC376010	NSH 9	2006-168954	6S	11E	15
10	AMC376011	NSH 10	2006-168955	6S	11E	14;15
11	AMC376012	NSH 11	2006-168956	6S	11E	14;15
12	AMC376013	NSH 12	2006-168957	6S	11E	14;15
13	AMC376014	NSH 13	2006-168958	6S	11E	14;15
14	AMC376015	NSH 14	2006-168959	6S	11E	14;15
15	AMC376016	NSH 15	2006-168960	6S	11E	14;15
16	AMC376017	NSH 16	2006-168961	6S	11E	14;15
17	AMC376018	NSH 17	2006-168962	6S	11E	14;15
18	AMC376019	NSH 18	2006-168963	6S	11E	14;15
19	AMC376020	NSH 19	2006-168964	6S	11E	14;15
20	AMC376021	NSH 20	2006-168965	6S	11E	14;15
21	AMC376022	NSH 21	2006-168966	6S	11E	14;15
22	AMC376023	NSH 22	2006-168967	6S	11E	14;15
23	AMC376024	NSH 23	2006-168968	6S	11E	14;15
24	AMC376025	NSH 24	2006-168969	6S	11E	14
25	AMC376026	NSH 25	2006-168970	6S	11E	14
26	AMC376027	NSH 26	2006-168971	6S	11E	14
27	AMC376028	NSH 27	2006-168972	6S	11E	14
28	AMC376029	NSH 28	2006-168973	6S	11E	15
29	AMC376030	NSH 29	2006-168974	6S	11E	15
30	AMC376031	NSH 30	2006-168975	6S	11E	15
31	AMC376032	NSH 31	2006-168976	6S	11E	15
32	AMC376033	NSH 32	2006-168977	6S	11E	15
33	AMC376034	NSH 33	2006-168978	6S	11E	15
34	AMC376035	NSH 34	2006-168979	6S	11E	15
35	AMC376036	NSH 35	2006-168980	6S	11E	15
36	AMC376037	NSH 36	2006-168981	6S	11E	14;15
37	AMC376038	NSH 37	2006-168982	6S	11E	14
38	AMC376039	NSH 38	2006-168983	6S	11E	14
39	AMC376040	NSH 39	2006-168984	6S	11E	14
40	AMC376041	NSH 40	2006-168985	6S	11E	14
41	AMC376042	NSH 41	2006-168986	6S	11E	15;22
42	AMC376043	NSH 42	2006-168987	6S	11E	15;22
43	AMC376044	NSH 43	2006-168988	6S	11E	15;22
44	AMC376045	NSH 44	2006-168989	6S	11E	15;22

RECEIVED
 BLM AZ STATE OFFICE
 2009 AUG 10 A 8:47
 PHOENIX, ARIZONA



Bronco Creek Exploration Inc.
1815 East Wansett Street
Fresno, Arizona 85719-6547

Tel: (520) 624-4153
Fax: (520) 624-4192
www.broncocreek.com

August 6, 2009

Chelsea Kreiner
Cell: (970)219-2698
ckreiner@broncocreek.com

Bureau of Land Management
One North Central Avenue Suite 800
Phoenix, AZ 85004-4427
(602) 417-9200

Attn: Mining Claims

Please find enclosed a Maintenance Fee Payment document and a payment in the amount of \$34,720 to cover the 2009-2010 maintenance fee of \$140 per claim for 248 unpatented mining claims located in Pinal County, Arizona.

If there are any questions or problems, please contact me at the above phone number or address. Thank you very much for your assistance.

Sincerely,

Chelsea Kreiner

PHOENIX, ARIZONA

2009 AUG 10 A 8:46

RECEIVED
BLM AZ STATE OFFICE

MAINTENANCE FEE PAYMENT

Claimant Name: Bronco Creek Exploration, Inc.

Address: 1815 E. Winsett St.

City: Tucson State: AZ Zip: 85719

Telephone: (520) 624-4153

E-mail address: eflesch@broncocreek.com

Signature: _____

Check here if this is a change of address.

RECEIVED
 BLM AZ STATE OFFICE
 2009 AUG 10 A 8:47
 PHOENIX, ARIZONA
 BLM
 Date
 Stamp

LINE NO.	AMC NUMBER	CLAIM/SITE NAME	COUNTY RECORDER DATA (If available)	TWP	RNG	SEC
1		Please see attached sheets.				
2						
3						
4						
5						
6						
7						
8						
9						
10						

List additional claims on Form MCF114.

Bureau of Land Management
Arizona State Office
www.az.blm.gov

No. of Claims: 248 x \$140 = \$34,720
 Check No: 1362 Init. SPJ
 Receipt No.: 1974115
For BLM Use Only

Form: MCF112
 Revised July 2005

This form is available from the **Arizona Department of Mines and Mineral Resources** and may be reproduced.

LINE

NO.	AMC NUMBER	CLAIM/SITE NAME	COUNTY RECORDER DATA	TWP	RNG	SEC
1	AMC381322	RH 1	2007-037251	5S	11E	5
2	AMC381323	RH 2	2007-037252	5S	11E	5
3	AMC381324	RH 3	2007-037253	5S	11E	5
4	AMC381325	RH 4	2007-037254	5S	11E	5
5	AMC381326	RH 5	2007-037255	5S	11E	5
6	AMC381327	RH 6	2007-037256	5S	11E	5
7	AMC381328	RH 7	2007-037257	5S	11E	5
8	AMC381329	RH 8	2007-037258	5S	11E	5
9	AMC381330	RH 9	2007-037259	5S	11E	5
10	AMC381331	RH 10	2007-037260	5S	11E	5
11	AMC381332	RH 11	2007-037261	5S	11E	5
12	AMC381333	RH 12	2007-037262	5S	11E	5
13	AMC381334	RH 13	2007-037263	5S	11E	5
14	AMC381335	RH 14	2007-037264	5S	11E	5
15	AMC381336	RH 15	2007-037265	5S	11E	4
16	AMC381337	RH 16	2007-037266	5S	11E	4
17	AMC381338	RH 17	2007-037267	5S	11E	4
18	AMC381339	RH 18	2007-037268	5S	11E	4
19	AMC381340	RH 19	2007-037269	5S	11E	3,4
20	AMC381341	RH 20	2007-037270	5S	11E	3
21	AMC381342	RH 21	2007-037271	5S	11E	3
22	AMC381343	RH 22	2007-037272	5S	11E	3
23	AMC381344	RH 23	2007-037273	5S	11E	3
24	AMC381345	RH 24	2007-037274	5S	11E	3
25	AMC381346	RH 25	2007-037275	5S	11E	3
26	AMC381347	RH 26	2007-037276	5S	11E	3
27	AMC381348	RH 27	2007-037277	5S	11E	5
28	AMC381349	RH 28	2007-037278	5S	11E	5
29	AMC381350	RH 29	2007-037279	5S	11E	5
30	AMC381351	RH 30	2007-037280	5S	11E	5
31	AMC381352	RH 31	2007-037281	5S	11E	5
32	AMC381353	RH 32	2007-037282	5S	11E	5
33	AMC381354	RH 33	2007-037283	5S	11E	5
34	AMC381355	RH 34	2007-037284	5S	11E	5
35	AMC381356	RH 35	2007-037285	5S	11E	4,5
36	AMC381357	RH 36	2007-037286	5S	11E	4
37	AMC381358	RH 37	2007-037287	5S	11E	4
38	AMC381359	RH 38	2007-037288	5S	11E	4
39	AMC381360	RH 39	2007-037289	5S	11E	4
40	AMC381361	RH 40	2007-037290	5S	11E	4
41	AMC381362	RH 41	2007-037291	5S	11E	4
42	AMC381363	RH 42	2007-037292	5S	11E	4
43	AMC381364	RH 43	2007-037293	5S	11E	4
44	AMC381365	RH 44	2007-037294	5S	11E	3,4
45	AMC381366	RH 45	2007-037295	5S	11E	3
46	AMC381367	RH 46	2007-037296	5S	11E	3
47	AMC381368	RH 47	2007-037297	5S	11E	3
48	AMC381369	RH 48	2007-037298	5S	11E	3

RECEIVED
 BLM AZ STATE OFFICE
 2009 AUG 10 A 8:47
 PUEBLO COUNTY, ARIZONA

49	AMC381370	RH 49	2007-037299	5S	11E	3
50	AMC381371	RH 50	2007-037300	5S	11E	3
51	AMC381372	RH 51	2007-037301	5S	11E	5
52	AMC381373	RH 52	2007-037302	5S	11E	5
53	AMC381374	RH 53	2007-037303	5S	11E	5
54	AMC381375	RH 54	2007-037304	5S	11E	5
55	AMC381376	RH 55	2007-037305	5S	11E	5
56	AMC381377	RH 56	2007-037306	5S	11E	5
57	AMC381378	RH 57	2007-037307	5S	11E	5
58	AMC381379	RH 58	2007-037308	5S	11E	5
59	AMC381380	RH 59	2007-037309	5S	11E	5
60	AMC381381	RH 60	2007-037310	5S	11E	4
61	AMC381382	RH 61	2007-037311	5S	11E	4
62	AMC381383	RH 62	2007-037312	5S	11E	4
63	AMC381384	RH 63	2007-037313	5S	11E	4
64	AMC381385	RH 64	2007-037314	5S	11E	4
65	AMC381386	RH 65	2007-037315	5S	11E	4
66	AMC381387	RH 66	2007-037316	5S	11E	4
67	AMC381388	RH 67	2007-037317	5S	11E	4
68	AMC381389	RH 68	2007-037318	5S	11E	3;4
69	AMC381390	RH 69	2007-037319	5S	11E	3
70	AMC381391	RH 70	2007-037320	5S	11E	3
71	AMC381392	RH 71	2007-037321	5S	11E	3
72	AMC381393	RH 72	2007-037322	5S	11E	3
73	AMC381394	RH 73	2007-037323	5S	11E	3
74	AMC381395	RH 74	2007-037324	5S	11E	3
75	AMC381396	RH 75	2007-037325	5S	11E	3
76	AMC381397	RH 76	2007-037326	5S	11E	5;8
77	AMC381398	RH 77	2007-037327	5S	11E	5;8
78	AMC381399	RH 78	2007-037328	5S	11E	5;8
79	AMC381400	RH 79	2007-037329	5S	11E	5;8
80	AMC381401	RH 80	2007-037330	5S	11E	5;8
81	AMC381402	RH 81	2007-037331	5S	11E	5;8
82	AMC381403	RH 82	2007-037332	5S	11E	5;8
83	AMC381404	RH 83	2007-037333	5S	11E	5;8
84	AMC381405	RH 84	2007-037334	5S	11E	4;5;8;9
85	AMC381406	RH 85	2007-037335	5S	11E	4;9
86	AMC381407	RH 86	2007-037336	5S	11E	4;9
87	AMC381408	RH 87	2007-037337	5S	11E	4;9
88	AMC381409	RH 88	2007-037338	5S	11E	4;9
89	AMC381410	RH 89	2007-037339	5S	11E	4;9
90	AMC381411	RH 90	2007-037340	5S	11E	4;9
91	AMC381412	RH 91	2007-037341	5S	11E	4;9
92	AMC381413	RH 92	2007-037342	5S	11E	4;9
93	AMC381414	RH 93	2007-037343	5S	11E	3;4;9;10
94	AMC381415	RH 94	2007-037344	5S	11E	3;10
95	AMC381416	RH 95	2007-037345	5S	11E	3;10
96	AMC381417	RH 96	2007-037346	5S	11E	3;10
97	AMC381418	RH 97	2007-037347	5S	11E	3;10
98	AMC381419	RH 98	2007-037348	5S	11E	3;10

RECEIVED
 BLM AZ STATE OFFICE
 2009 AUG 10 A 8:47
 PHOENIX, ARIZONA

99	AMC381420	RH 99	2007-037349	5S	11E	3;10
100	AMC381421	RH 100	2007-037350	5S	11E	3;10
101	AMC381422	RH 101	2007-037351	5S	11E	8
102	AMC381423	RH 102	2007-037352	5S	11E	8
103	AMC381424	RH 103	2007-037353	5S	11E	8
104	AMC381425	RH 104	2007-037354	5S	11E	8
105	AMC381426	RH 105	2007-037355	5S	11E	8
106	AMC381427	RH 106	2007-037356	5S	11E	8
107	AMC381428	RH 107	2007-037357	5S	11E	8
108	AMC381429	RH 108	2007-037358	5S	11E	8
109	AMC381430	RH 109	2007-037359	5S	11E	8;9
110	AMC381431	RH 110	2007-037360	5S	11E	9
111	AMC381432	RH 111	2007-037361	5S	11E	9
112	AMC381433	RH 112	2007-037362	5S	11E	9
113	AMC381434	RH 113	2007-037363	5S	11E	9
114	AMC381435	RH 114	2007-037364	5S	11E	9
115	AMC381436	RH 115	2007-037365	5S	11E	9
116	AMC381437	RH 116	2007-037366	5S	11E	9
117	AMC381438	RH 117	2007-037367	5S	11E	9
118	AMC381439	RH 118	2007-037368	5S	11E	9,10
119	AMC381440	RH 119	2007-037369	5S	11E	10
120	AMC381441	RH 120	2007-037370	5S	11E	10
121	AMC381442	RH 121	2007-037371	5S	11E	10
122	AMC381443	RH 122	2007-037372	5S	11E	10
123	AMC381444	RH 123	2007-037373	5S	11E	10
124	AMC381445	RH 124	2007-037374	5S	11E	10
125	AMC381446	RH 125	2007-037375	5S	11E	10
L 126	AMC394007	RH 126	2008-072188	5S	11E	3
127	AMC394008	RH 127	2008-072189	5S	11E	3;2
128	AMC394009	RH 128	2008-072190	5S	11E	2
129	AMC394010	RH 129	2008-072191	5S	11E	2
130	AMC394011	RH 130	2008-072192	5S	11E	2
131	AMC394012	RH 131	2008-072193	5S	11E	2
132	AMC394013	RH 132	2008-072194	5S	11E	2
133	AMC394014	RH 133	2008-072195	5S	11E	3
134	AMC394015	RH 134	2008-072196	5S	11E	3;2
135	AMC394016	RH 135	2008-072197	5S	11E	2
136	AMC394017	RH 136	2008-072198	5S	11E	2
137	AMC394018	RH 137	2008-072199	5S	11E	2
138	AMC394019	RH 138	2008-072200	5S	11E	2
139	AMC394020	RH 139	2008-072201	5S	11E	2
140	AMC394021	RH 140	2008-072202	5S	11E	3
141	AMC394022	RH 141	2008-072203	5S	11E	3;2
142	AMC394023	RH 142	2008-072204	5S	11E	2
143	AMC394024	RH 143	2008-072205	5S	11E	2
144	AMC394025	RH 144	2008-072206	5S	11E	2
145	AMC394026	RH 145	2008-072207	5S	11E	2
146	AMC394027	RH 146	2008-072208	5S	11E	2
147	AMC394028	RH 147	2008-072209	5S	11E	3;10
148	AMC394029	RH 148	2008-072210	5S	11E	3;10;2;11

RECEIVED
 BLM AZ STATE OFFICE
 2009 AUG 10 A 8:47
 PHOENIX, ARIZONA

149	AMC394030	RH 149	2008-072211	5S	11E	2; 11
150	AMC394031	RH 150	2008-072212	5S	11E	2; 11
151	AMC394032	RH 151	2008-072213	5S	11E	2; 11
152	AMC394033	RH 152	2008-072214	5S	11E	2; 11
153	AMC394034	RH 153	2008-072215	5S	11E	2; 11
154	AMC394035	RH 154	2008-077216	5S	11E	10
155	AMC394036	RH 155	2008-072217	5S	11E	10; 30; 31
156	AMC394037	RH 156	2008-072218	5S	11E	11
157	AMC394038	RH 157	2008-072219	5S	11E	11
158	AMC383527	RHN1	2007-068311	4S	10E; 11E	36; 30; 31
159	AMC383528	RHN2	2007-068312	4S	11E	30; 31
160	AMC383529	RHN3	2007-068313	4S	11E	30; 31
161	AMC383530	RHN4	2007-068314	4S	11E	30; 31
162	AMC383531	RHN5	2007-068315	4S	11E	30; 31
163	AMC383532	RHN6	2007-068316	4S	11E	30; 31
164	AMC383533	RHN7	2007-068317	4S	11E	30; 31
165	AMC383534	RHN8	2007-068318	4S	11E	30; 31
166	AMC383535	RHN9	2007-068319	4S	11E	29; 30; 31; 32
167	AMC383536	RHN 10	2007-068320	4S	11E	31
168	AMC383537	RHN 11	2007-068321	4S	11E	31
169	AMC383538	RHN 12	2007-068322	4S	11E	31
170	AMC383539	RHN 13	2007-068323	4S	11E	31
171	AMC383540	RHN 14	2007-068324	4S	11E	31
172	AMC383541	RHN 15	2007-068325	4S	11E	31
173	AMC383542	RHN 16	2007-068326	4S	11E	31
174	AMC383543	RHN 17	2007-068327	4S	11E	31
175	AMC383544	RHN 18	2007-068328	4S	11E	31; 32
176	AMC383545	RHN 19	2007-068329	4S	11E	31
177	AMC383546	RHN 20	2007-068330	4S	11E	31
178	AMC383547	RHN 21	2007-068331	4S	11E	31
179	AMC383548	RHN 22	2007-068332	4S	11E	31
180	AMC383549	RHN 23	2007-068333	4S	11E	31
181	AMC383550	RHN 24	2007-068334	4S	11E	31
182	AMC383551	RHN 25	2007-068335	4S	11E	31
183	AMC383552	RHN 26	2007-068336	4S	11E	31
184	AMC383553	RHN 27	2007-068337	4S	11E	31; 32
185	AMC383554	RHN 28	2007-068338	4S; 5S	11E	31; 6
186	AMC383555	RHN 29	2007-068339	4S; 5S	11E	31; 6
187	AMC383556	RHN 30	2007-068340	4S; 5S	11E	31; 6
188	AMC383557	RHN 31	2007-068341	4S; 5S	11E	31; 6
189	AMC383558	RHN 32	2007-068342	4S; 5S	11E	31; 6
190	AMC383559	RHN 33	2007-068341	4S	11E	31
191	AMC383560	RHN 34	2007-068344	4S	11E	31
192	AMC383561	RHN 35	2007-068345	4S	11E	31
193	AMC383562	RHN 36	2007-068346	4S	11E	31; 32
194	AMC383563	RHW1	2007-068283	5S	11E	6
195	AMC383564	RHW2	2007-068284	5S	11E	6
196	AMC383565	RHW3	2007-068285	5S	11E	6
197	AMC383566	RHW4	2007-068286	5S	11E	6
198	AMC383567	RHW5	2007-068287	5S	11E	6

2009 AUG 30 A 8:47
 PHOENIX ARIZONA

RECEIVED
 BLM AZ STATE OFFICE

199	AMC383568	RHW6	2007-068288	5S	11E	6
200	AMC383569	RHW7	2007-068289	5S	11E	6
201	AMC383570	RHW8	2007-068290	5S	11E	6
202	AMC383571	RHW9	2007-068291	5S	11E	6
203	AMC383572	RHW10	2007-068292	5S	11E	6
204	AMC383573	RHW11	2007-068293	5S	11E	6
205	AMC383574	RHW12	2007-068294	5S	11E	6
206	AMC383575	RHW13	2007-068295	5S	11E	6
207	AMC383576	RHW14	2007-068296	5S	11E	6
208	AMC383577	RHW15	2007-068297	5S	11E	6
209	AMC383578	RHW16	2007-068298	5S	11E	6
210	AMC383579	RHW17	2007-068299	5S	11E	6
211	AMC383580	RHW18	2007-068300	5S	11E	6
212	AMC383581	RHW19	2007-068301	5S	11E	6
213	AMC383582	RHW20	2007-068302	5S	11E	6; 7
214	AMC383583	RHW21	2007-068303	5S	11E	6; 7
215	AMC383584	RHW22	2007-068304	5S	11E	6; 7
216	AMC383585	RHW23	2007-068305	5S	11E	6; 7
217	AMC383586	RHW24	2007-068306	5S	11E	6; 7
218	AMC383587	RHW25	2007-068307	5S	11E	6
219	AMC383588	RHW26	2007-068308	5S	11E	6
220	AMC383589	RHW27	2007-068309	5S	11E	6
221	AMC383590	RHW28	2007-068310	5S	11E	6; 7
222	AMC393933	RHNE1	2008-067808	4S	11E	33; 34
223	AMC393934	RHNE2	2008-067809	4S	11E	33
224	AMC393935	RHNE3	2008-067810	4S	11E	33
225	AMC393936	RHNE4	2008-067811	4S	11E	33
226	AMC393937	RHNE5	2008-067812	4S	11E	33
227	AMC393938	RHNE6	2008-067813	4S	11E	33
228	AMC393939	RHNE7	2008-067814	4S	11E	33
229	AMC393940	RHNE8	2008-067815	4S	11E	33
230	AMC393941	RHNE9	2008-067816	4S; 5S	11E	33; 4
231	AMC393942	RHNE10	2008-067817	4S	11E	33; 28
232	AMC393943	RHNE11	2008-067818	4S	11E	33
233	AMC393944	RHNE12	2008-067819	4S	11E	33
234	AMC393945	RHNE13	2008-067820	4S	11E	33
235	AMC393946	RHNE14	2008-067821	4S	11E	33
236	AMC393947	RHNE15	2008-067822	4S	11E	33
237	AMC393948	RHNE16	2008-067823	4S	11E	33
238	AMC393949	RHNE17	2008-067824	4S	11E	33
239	AMC393950	RHNE18	2008-067825	4S; 5S	11E	33; 4
240	AMC393951	RHNE19	2008-067826	4S	11E	33; 28
241	AMC393952	RHNE20	2008-067827	4S	11E	33
242	AMC393953	RHNE21	2008-067828	4S	11E	33
243	AMC393954	RHNE22	2008-067829	4S	11E	33
244	AMC393955	RHNE23	2008-067830	4S	11E	33
245	AMC393956	RHNE24	2008-067831	4S	11E	33
246	AMC393957	RHNE25	2008-067832	4S	11E	33
247	AMC393958	RHNE26	2008-067833	4S	11E	33
248	AMC393959	RHNE27	2008-067834	4S; 5S; 4S	11E	33; 3; 4

RECEIVED
 BLM AZ STATE OFFICE
 PHOENIX, ARIZONA
 2009 AUG 10 A 8:47



Bronco Creek Exploration Inc.
1815 East Winsett Street
Tucson, Arizona 85719-6547

Tel: (520) 624-4153
Fax: (520) 624-4192
www.broncocreek.com

August 6, 2009

Chelsea Kreiner
Cell: (970)219-2698
ckreiner@broncocreek.com

Bureau of Land Management
One North Central Avenue Suite 800
Phoenix, AZ 85004-4427
(602) 417-9200

Attn: Mining Claims

Please find enclosed a Maintenance Fee Payment document and a payment in the amount of \$26,320 to cover the 2009-2010 maintenance fee of \$140 per acre for 188 unpatented mining claims located in Pima County, Arizona.

If there are any questions or problems, please contact me at the above phone number or address. Thank you very much for your assistance.

Sincerely,

Chelsea Kreiner

RECEIVED
BLM AZ STATE OFFICE
2009 AUG 10 A 8:48
PHOENIX, ARIZONA

MAINTENANCE FEE PAYMENT

Claimant Name: Bronco Creek Exploration, Inc.

Address: 1815 E. Winsett St.

City: Tucson State: AZ Zip: 85719

Telephone: (520) 624-4153

E-mail address: eflesch@broncocreek.com

Signature: _____

Check here if this is a change of address.

RECEIVED
 BLM AZ STATE OFFICE
 PHOENIX, ARIZONA
 2009 AUG 10 A 8:48
 BLM
 Date
 Stamp

LINE NO.	AMC NUMBER	CLAIM/SITE NAME	COUNTY RECORDER DATA (If available)	TWP	RNG	SEC
1		Please see attached sheet.				
2						
3						
4						
5						
6						
7						
8						
9						
10						

List additional claims on Form MCF114.

Bureau of Land Management
 Arizona State Office
www.az.blm.gov

No. of Claims: 188 x \$140 = \$26,320
 Check No: 13123 Init. SMJ
 Receipt No.: 1974115
 For BLM Use Only

Form: MCF112
 Revised July 2005

This form is available from the Arizona Department of Mines and Mineral Resources and may be reproduced.

LINE NO.	SERIAL NUMBER	CLAIM/SITE NAME	COUNTY RECORDER DATA		TWP	RNG	SEC
			Book	Page			
1	AMC373611	SB 1	12883	553	12S	8E	6
2	AMC373612	SB 2	12883	555	12S	8E	6
3	AMC373613	SB 3	12883	557	12S	8E	6
4	AMC373614	SB 4	12883	559	12S	8E	6
5	AMC373615	SB 5	12883	561	12S	8E	6
6	AMC373616	SB 6	12883	563	12S	8E	6
7	AMC373617	SB 7	12883	565	12S	8E	6
8	AMC373618	SB 8	12883	567	12S	8E	6
9	AMC373619	SB 9	12883	569	12S	8E	6
10	AMC373620	SB 10	12883	571	12S	8E	6
11	AMC373621	SB 11	12883, 12961	573, 4695	12S	8E	6
12	AMC373622	SB 12	12883, 12961	575, 4696	12S	8E	6
13	AMC373623	SB 13	12883, 12961	577, 4697	12S	8E	6
14	AMC373624	SB 14	12883, 12961	579, 4698	12S	8E	6
15	AMC373625	SB 15	12883, 12961	581, 4699	12S	8E	6
16	AMC373626	SB 16	12883, 12961	583, 4700	12S	8E	6
17	AMC373627	SB 17	12883, 12961	585, 4701	12S	8E	6
18	AMC373628	SB 18	12883, 12961	587, 4702	12S	8E	6
19	AMC373629	SB 19	12883, 12961	589, 4703	12S	8E	6
20	AMC373630	SB 20	12883, 12961	591, 4704	12S	8E	5,6
21	AMC373631	SB 21	12883, 12961	593, 4705	12S	8E	6
22	AMC373632	SB 22	12883, 12961	595, 4706	12S	8E	6
23	AMC373633	SB 23	12883, 12961	597, 4707	12S	8E	6
24	AMC373634	SB 24	12883, 12961	599, 4708	12S	8E	6
25	AMC373635	SB 25	12883, 12961	601, 4709	12S	8E	6
26	AMC373636	SB 26	12883, 12961	603, 4710	12S	8E	6
27	AMC373637	SB 27	12883, 12961	605, 4711	12S	8E	6
28	AMC373638	SB 28	12883, 12961	607, 4712	12S	8E	6
29	AMC373639	SB 29	12883, 12961	609, 4713	12S	8E	6
30	AMC373640	SB 30	12883, 12961	611, 4714	12S	8E	5,6
31	AMC373641	SB 31	12883, 12961	613, 4715	12S	8E	6
32	AMC373642	SB 32	12883, 12961	615, 4716	12S	8E	6
33	AMC373643	SB 33	12883, 12961	617, 4717	12S	8E	6
34	AMC373644	SB 34	12883, 12961	619, 4718	12S	8E	6
35	AMC373645	SB 35	12883, 12961	621, 4719	12S	8E	6
36	AMC373646	SB 36	12883, 12961	623, 4720	12S	8E	6
37	AMC373647	SB 37	12883, 12961	625, 4721	12S	8E	6
38	AMC373648	SB 38	12883, 12961	627, 4722	12S	8E	6
39	AMC373649	SB 39	12883, 12961	629, 4723	12S	8E	6
40	AMC373650	SB 40	12883, 12961	631, 4724	12S	8E	5,6
41	AMC373651	SB 41	12883, 12961	633, 4725	12S	8E	6,7
42	AMC373652	SB 42	12883, 12961	635, 4726	12S	8E	6,7
43	AMC373653	SB 43	12883, 12961	637, 4727	12S	8E	6,7
44	AMC373654	SB 44	12883, 12961	639, 4728	12S	8E	6,7
45	AMC373655	SB 45	12883, 12961	641, 4729	12S	8E	6,7
46	AMC373656	SB 46	12883, 12961	643, 4730	12S	8E	6,7
47	AMC373657	SB 47	12883, 12961	645, 4731	12S	8E	6,7
48	AMC373658	SB 48	12883, 12961	647, 4732	12S	8E	6,7
49	AMC373659	SB 49	12883, 12961	649, 4733	12S	8E	6,7
50	AMC373660	SB 50	12883, 12961	651, 4734	12S	8E	5,6,7,8
51	AMC373661	SB 51	12883, 12961	653, 4735	12S	8E	7
52	AMC373662	SB 52	12883, 12961	655, 4736	12S	8E	7

2009 AUG 10 A 8:48
 RECEIVED
 BLM AZ STATE OFFICE

2009 AUG 10 A 8:48

RECEIVED
 BLM AZ STATE OFFICE

53	AMC373663	SB 53	12883, 12961	657, 4737	12S	8E	7
54	AMC373664	SB 54	12883, 12961	659, 4738	12S	8E	7
55	AMC373665	SB 55	12883, 12961	661, 4739	12S	8E	7
56	AMC373666	SB 56	12883, 12961	663, 4740	12S	8E	7
57	AMC373667	SB 57	12883, 12961	665, 4741	12S	8E	7
58	AMC373668	SB 58	12883, 12961	667, 4742	12S	8E	7
59	AMC373669	SB 59	12883, 12961	669, 4743	12S	8E	7
60	AMC373670	SB 60	12883, 12961	671, 4744	12S	8E	7,8
61	AMC374429	SB 63	12905, 12961	1524, 4745	12S	8E	8
62	AMC374430	SB 64	12905, 12961	1526, 4746	12S	8E	8
63	AMC374431	SB 65	12905, 12961	1528, 4747	12S	8E	8
64	AMC374432	SB 66	12905, 12961	1530, 4748	12S	8E	8
65	AMC374433	SB 67	12905, 12961	1532, 4749	12S	8E	8
66	AMC374434	SB 68	12905, 12961	1534, 4750	12S	8E	8
67	AMC374435	SB 69	12905, 12961	1536, 4751	12S	8E	8
68	AMC374436	SB 70	12905, 12961	1538, 4752	12S	8E	8
69	AMC374437	SB 71	12905, 12961	1540, 4753	12S	8E	8
70	AMC374438	SB 72	12905, 12961	1542, 4754	12S	8E	8
71	AMC374439	SB 73	12905, 12961	1544, 4755	12S	8E	8
72	AMC374440	SB 74	12905, 12961	1546, 4756	12S	8E	8
73	AMC374441	SB 75	12905, 12961	1548, 4757	12S	8E	8
74	AMC374442	SB 76	12905, 12961	1550, 4758	12S	8E	8
75	AMC374443	SB 77	12905, 12961	1552, 4759	12S	8E	7,8
76	AMC374444	SB 78	12905, 12961	1554, 4760	12S	8E	8
77	AMC374445	SB 79	12905, 12961	1556, 4761	12S	8E	8
78	AMC374446	SB 80	12905, 12961	1558, 4762	12S	8E	8
79	AMC374447	SB 81	12905, 12961	1560, 4763	12S	8E	8
80	AMC374448	SB 82	12905, 12961	1562, 4764	12S	8E	8
81	AMC374449	SB 83	12905, 12961	1564, 4765	12S	8E	7
82	AMC374450	SB 84	12905, 12961	1566, 4766	12S	8E	7
83	AMC374451	SB 85	12905, 12961	1568, 4767	12S	8E	7
84	AMC374452	SB 86	12905, 12961	1570, 4768	12S	8E	7
85	AMC374453	SB 87	12905, 12961	1572, 4769	12S	8E	7
86	AMC374454	SB 88	12905, 12961	1574, 4770	12S	8E	7
87	AMC374455	SB 89	12905, 12961	1576, 4771	12S	8E	7
88	AMC374456	SB 90	12905, 12961	1578, 4772	12S	8E	7
89	AMC374457	SB 91	12905, 12961	1580, 4773	12S	8E	7
90	AMC374458	SB 92	12905, 12961	1582, 4774	12S	8E	7,8
91	AMC374459	SB 93	12905, 12961	1584, 4775	12S	8E	8
92	AMC374460	SB 94	12905, 12961	1586, 4776	12S	8E	8
93	AMC374461	SB 95	12905, 12961	1588, 4777	12S	8E	8
94	AMC374462	SB 96	12905, 12961	1590, 4778	12S	8E	8
95	AMC374463	SB 97	12905, 12961	1592, 4779	12S	8E	8
96	AMC379989	SB 98	13002	4090	12S	8E	8
97	AMC379990	SB 99	13002	4092	12S	8E	8
98	AMC379991	SB 100	13002	4094	12S	8E	8
99	AMC379992	SB 101	13002	4096	12S	8E	8
100	AMC379993	SB 102	13002	4098	12S	8E	8,9
101	AMC379994	SB 103	13002	4100	12S	8E	8
102	AMC379995	SB 104	13002	4102	12S	8E	8
103	AMC379996	SB 105	13002	4104	12S	8E	8
104	AMC379997	SB 106	13002	4106	12S	8E	8,9
105	AMC379998	SB 107	13002	4108	12S	8E	8
106	AMC379999	SB 108	13002	4110	12S	8E	8

RECEIVED
 BLM AZ STATE OFFICE
 2009 AUG 10 A 8:48
 BRONCO CREEK, ARIZONA

107	AMC380000	SB 109	13002	4112	12S	8E	8,9
108	AMC380001	SB 110	13002	4114	12S	8E	7,18
109	AMC380002	SB 111	13002	4116	12S	8E	7,18
110	AMC380003	SB 112	13002	4118	12S	8E	7,18
111	AMC380004	SB 113	13002	4120	12S	8E	7,18
112	AMC380005	SB 114	13002	4122	12S	8E	7,18
113	AMC380006	SB 115	13002	4124	12S	8E	7,18
114	AMC380007	SB 116	13002	4126	12S	8E	7,18
115	AMC380008	SB 117	13002	4128	12S	8E	7,18
116	AMC380009	SB 118	13002	4130	12S	8E	7,18
117	AMC380010	SB 119	13002	4132	12S	8E	7,8,17,18
118	AMC380011	SB 120	13002	4134	12S	8E	8,17
119	AMC380012	SB 121	13002	4136	12S	8E	8,17
120	AMC380013	SB 122	13002	4138	12S	8E	8,17
121	AMC380014	SB 123	13002	4140	12S	8E	8,17
122	AMC380015	SB 124	13002	4142	12S	8E	8,17
123	AMC380016	SB 125	13002	4144	12S	8E	8,17
124	AMC380017	SB 126	13002	4146	12S	8E	8,17
125	AMC380018	SB 127	13002	4148	12S	8E	8,17
126	AMC380019	SB 128	13002	4150	12S	8E	8,17
127	AMC380020	SB 129	13002	4152	12S	8E	18
128	AMC380021	SB 130	13002	4154	12S	8E	18
129	AMC380022	SB 131	13002	4156	12S	8E	18
130	AMC380023	SB 132	13002	4158	12S	8E	18
131	AMC380024	SB 133	13002	4160	12S	8E	18
132	AMC380025	SB 134	13002	4162	12S	8E	18
133	AMC380026	SB 135	13002	4164	12S	8E	18
134	AMC380027	SB 136	13002	4166	12S	8E	18
135	AMC380028	SB 137	13002	4168	12S	8E	18
136	AMC380029	SB 138	13002	4170	12S	8E	17,18
137	AMC380030	SB 139	13002	4172	12S	8E	17
138	AMC380031	SB 140	13002	4174	12S	8E	17
139	AMC380032	SB 141	13002	4176	12S	8E	17
140	AMC380033	SB 142	13002	4178	12S	8E	17
141	AMC380034	SB 143	13002	4180	12S	8E	17
142	AMC380035	SB 144	13002	4182	12S	8E	17
143	AMC380036	SB 145	13002	4184	12S	8E	17
144	AMC380037	SB 146	13002	4186	12S	8E	17
145	AMC380038	SB 147	13002	4188	12S	8E	17
146	AMC383484	SB 148	13072	5873	12S	8E	16,17
147	AMC383485	SB 149	13072	5875	12S	8E	9
148	AMC383486	SB 150	13072	5877	12S	8E	9
149	AMC383487	SB 151	13072	5879	12S	8E	9
150	AMC383488	SB 152	13072	5881	12S	8E	9
151	AMC383489	SB 153	13072	5883	12S	8E	9
152	AMC383490	SB 154	13072	5885	12S	8E	9
153	AMC383491	SB 155	13072	5887	12S	8E	9
154	AMC383492	SB 156	13072	5889	12S	8E	9
155	AMC383493	SB 157	13072	5891	12S	8E	9
156	AMC383494	SB 158	13072	5893	12S	8E	9
157	AMC383495	SB 159	13072	5895	12S	8E	9,10
158	AMC383496	SB 160	13072	5897	12S	8E	9
159	AMC383497	SB 161	13072	5899	12S	8E	9
160	AMC383498	SB 162	13072	5901	12S	8E	9

RECEIVED
 BLM AZ STATE OFFICE
 2009 AUG 10 A 8:48
 PHOENIX, ARIZONA

161	AMC383499	SB 163	13072	5903	12S	8E	9
162	AMC383500	SB 164	13072	5905	12S	8E	9
163	AMC383501	SB 165	13072	5907	12S	8E	9
164	AMC383502	SB 166	13072	5909	12S	8E	9
165	AMC383503	SB 167	13072	5911	12S	8E	9
166	AMC383504	SB 168	13072	5913	12S	8E	9
167	AMC383505	SB 169	13072	5915	12S	8E	9,10
168	AMC383506	SB 170	13072	5917	12S	8E	10
169	AMC383507	SB 171	13072	5919	12S	8E	10
170	AMC383508	SB 172	13072	5921	12S	8E	10
171	AMC383509	SB 173	13072	5923	12S	8E	10
172	AMC383510	SB 174	13072	5925	12S	8E	10
173	AMC383511	SB 175	13072	5927	12S	8E	10,15
174	AMC383512	SB 176	13072	5929	12S	8E	10,15
175	AMC383513	SB 177	13072	5931	12S	8E	10,15
176	AMC383514	SB 178	13072	5933	12S	8E	10,15
177	AMC383515	SB 179	13072	5935	12S	8E	10,15
178	AMC383516	SB 180	13072	5937	12S	8E	10,15
179	AMC383517	SB 182	13072	5939	12S	8E	15
180	AMC383518	SB 183	13072	5941	12S	8E	15
181	AMC383519	SB 184	13072	5943	12S	8E	15
182	AMC383520	SB 185	13072	5945	12S	8E	15
183	AMC383521	SB 186	13072	5947	12S	8E	15
184	AMC383522	SB 187	13072	5949	12S	8E	15
185	AMC383523	SB 188	13072	5951	12S	8E	15
186	AMC383524	SB 189	13072	5953	12S	8E	15
187	AMC383525	SB 190	13072	5955	12S	8E	15
188	AMC383526	SB 191	13072	5957	12S	8E	15

RECEIVED
BLM AZ STATE OFFICE
2009 AUG 10 A 8:48
PHOENIX, ARIZONA

United States Department of the Interior
 Bureau of Land Management
 BUSINESS & SUPPORT SVCS DIV
 ONE N CENTRAL AVE SUITE 800
 PHOENIX, AZ 85004 -4427
 Phone: (602) 417-9200

Receipt

No:

1974115

Transaction #: 2038047	
Date of Transaction: 08/10/2009	
CUSTOMER:	BRONCO CREEK EXPLORATION INC. 1815 E WINSETT ST TUCSON,AZ 85719-6547 US

LINE #	QTY	DESCRIPTION	REMARKS	UNIT PRICE	TOTAL
1	3.00	LOCATABLE MINERALS / MINING CLAIMS-NOT NEW-UNADJUD,ONE AUTH NO. ONLY / MINING CLAIM MONEY RECEIVED CASES: AMC376002/\$6160.00, AMC381322/\$34720.00, AMC373611/\$26320.00	MAINT 2010	- n/a -	67200.00
TOTAL:					\$67,200.00

PAYMENT INFORMATION					
1	AMOUNT:	6160.00	POSTMARKED:	08/06/2009	
	TYPE:	CHECK	RECEIVED:	08/10/2009	
	CHECK NO:	1361			
	NAME:	BRONCO CREEK EXPLORATION 1815 E WINSETT ST TUCSON AZ 85719-6547 US			
2	AMOUNT:	34720.00	POSTMARKED:	08/06/2009	
	TYPE:	CHECK	RECEIVED:	08/10/2009	
	CHECK NO:	1362			
	NAME:	BRONCO CREEK EXPLORATION 1815 E WINSETT ST TUCSON AZ 85719-6547 US			
3	AMOUNT:	26320.00	POSTMARKED:	08/06/2009	
	TYPE:	CHECK	RECEIVED:	08/10/2009	
	CHECK NO:	1363			
	NAME:	BRONCO CREEK EXPLORATION 1815 E WINSETT ST TUCSON AZ 85719-6547 US			

REMARKS

This receipt was generated by the automated BLM Collections and Billing System and is a paper representation of a portion of the official electronic record contained therein.

AMC 373611
74489
79989
383484

Bronco Creek Exploration, Inc.

1815 E. Winsett St., Tucson, AZ 85719
Tel: 520-624-4153 Fax: 520-624-4192

August 22, 2008

ENTERED INTO COMPUTER

SEP 18 2008

DJJ

Erik Flesch
Cell: (520)247-4087
eflesch@broncocreek.com

Bureau of Land Management
One North Central Avenue Suite 800
Phoenix, AZ 85004-4427
(602) 417-9200

Attn: Mining Claims

Please find enclosed a Maintenance Fee Payment document and a payment in the amount of \$23,500 to cover the 2008-2009 maintenance fee of \$125 per acre for 188 unpatented mining claims located in Pima County, Arizona.

If there are any questions or problems, please contact me at the above phone number or address. Thank you very much for your assistance.

Sincerely,



Erik Flesch

RECEIVED
BLM AZ STATE OFFICE
2008 AUG 21 P 2: 21
PHOENIX, ARIZONA

71110
38348
7440
7998

Bronco Creek Exploration, Inc.

1815 E. Winsett St., Tucson, AZ 85719
Tel: 520-624-4153 Fax: 520-624-4192

August 22, 2008

ENTERED INTO COMPUTER

SEP 18 2008

Dgg

Erik Flesch
Cell: (520)247-4087
eflesch@broncocreek.com

Bureau of Land Management
One North Central Avenue Suite 800
Phoenix, AZ 85004-4427
(602) 417-9200

Attn: Mining Claims

Please find enclosed a Maintenance Fee Payment document and a payment in the amount of \$23,500 to cover the 2008-2009 maintenance fee of \$125 per acre for 188 unpatented mining claims located in Pima County, Arizona.

If there are any questions or problems, please contact me at the above phone number or address. Thank you very much for your assistance.

Sincerely,



Erik Flesch

RECEIVED
BLM AZ STATE OFFICE
2008 AUG 27 P 2: 27
PHOENIX, ARIZONA

AMC 373611
 374429
 379989
 383484

MAINTENANCE FEE PAYMENT

Claimant Name: Bronco Creek Exploration, Inc.

Address: 1815 E. Winsett St.

City: Tucson State: AZ Zip: 85719

Telephone: (520) 624-4153

E-mail address: eflesch@broncocreek.com

Signature: [Signature]

Check here if this is a change of address. ✓

RECEIVED
 BLM AZ STATE OFFICE
 PHOENIX, ARIZONA
 2008 AUG 21 P 2:21
 BLM
 Date
 Stamp

LINE NO.	AMC NUMBER	CLAIM/SITE NAME	COUNTY RECORDER DATA (if available)	TWP	RNG	SEC
1		Please see attached sheet.				
2						
3						
4						
5						
6						
7						
8						
9						
10						

List additional claims on Form MCF114.

Bureau of Land Management
 Arizona State Office
www.az.blm.gov

No. of Claims: 188 x \$125 = \$23,500
 Check No: 1209 Init. ERG
 Receipt No.: 1772982
 For BLM Use Only

LINE NO.	AMC NUMBER	CLAIM/SITE NAME	COUNTY RECORDER DATA		TWP	RNG	SEC
			Book	Page			
1	AMC373611	SB 1	12883		553 12S	8E	6
2	AMC373612	SB 2	12883		555 12S	8E	6
3	AMC373613	SB 3	12883		557 12S	8E	6
4	AMC373614	SB 4	12883		559 12S	8E	6
5	AMC373615	SB 5	12883		561 12S	8E	6
6	AMC373616	SB 6	12883		563 12S	8E	6
7	AMC373617	SB 7	12883		565 12S	8E	6
8	AMC373618	SB 8	12883		567 12S	8E	6
9	AMC373619	SB 9	12883		569 12S	8E	6
10	AMC373620	SB 10	12883		571 12S	8E	6
11	AMC373621	SB 11	12883, 12961	573, 4695	12S	8E	5,6
12	AMC373622	SB 12	12883, 12961	575, 4696	12S	8E	6
13	AMC373623	SB 13	12883, 12961	577, 4697	12S	8E	6
14	AMC373624	SB 14	12883, 12961	579, 4698	12S	8E	6
15	AMC373625	SB 15	12883, 12961	581, 4699	12S	8E	6
16	AMC373626	SB 16	12883, 12961	583, 4700	12S	8E	6
17	AMC373627	SB 17	12883, 12961	585, 4701	12S	8E	6
18	AMC373628	SB 18	12883, 12961	587, 4702	12S	8E	6
19	AMC373629	SB 19	12883, 12961	589, 4703	12S	8E	6
20	AMC373630	SB 20	12883, 12961	591, 4704	12S	8E	6
21	AMC373631	SB 21	12883, 12961	593, 4705	12S	8E	5,6
22	AMC373632	SB 22	12883, 12961	595, 4706	12S	8E	6
23	AMC373633	SB 23	12883, 12961	597, 4707	12S	8E	6
24	AMC373634	SB 24	12883, 12961	599, 4708	12S	8E	6
25	AMC373635	SB 25	12883, 12961	601, 4709	12S	8E	6
26	AMC373636	SB 26	12883, 12961	603, 4710	12S	8E	6
27	AMC373637	SB 27	12883, 12961	605, 4711	12S	8E	6
28	AMC373638	SB 28	12883, 12961	607, 4712	12S	8E	6
29	AMC373639	SB 29	12883, 12961	609, 4713	12S	8E	6
30	AMC373640	SB 30	12883, 12961	611, 4714	12S	8E	6
31	AMC373641	SB 31	12883, 12961	613, 4715	12S	8E	5,6
32	AMC373642	SB 32	12883, 12961	615, 4716	12S	8E	6
33	AMC373643	SB 33	12883, 12961	617, 4717	12S	8E	6
34	AMC373644	SB 34	12883, 12961	619, 4718	12S	8E	6
35	AMC373645	SB 35	12883, 12961	621, 4719	12S	8E	6
36	AMC373646	SB 36	12883, 12961	623, 4720	12S	8E	6
37	AMC373647	SB 37	12883, 12961	625, 4721	12S	8E	6
38	AMC373648	SB 38	12883, 12961	627, 4722	12S	8E	6
39	AMC373649	SB 39	12883, 12961	629, 4723	12S	8E	6
40	AMC373650	SB 40	12883, 12961	631, 4724	12S	8E	6
41	AMC373651	SB 41	12883, 12961	633, 4725	12S	8E	5,6
42	AMC373652	SB 42	12883, 12961	635, 4726	12S	8E	6,7
43	AMC373653	SB 43	12883, 12961	637, 4727	12S	8E	6,7
44	AMC373654	SB 44	12883, 12961	639, 4728	12S	8E	6,7
45	AMC373655	SB 45	12883, 12961	641, 4729	12S	8E	6,7
46	AMC373656	SB 46	12883, 12961	643, 4730	12S	8E	6,7
47	AMC373657	SB 47	12883, 12961	645, 4731	12S	8E	6,7
48	AMC373658	SB 48	12883, 12961	647, 4732	12S	8E	6,7
49	AMC373659	SB 49	12883, 12961	649, 4733	12S	8E	6,7
50	AMC373660	SB 50	12883, 12961	651, 4734	12S	8E	5,6,7,8
51	AMC373661	SB 51	12883, 12961	653, 4735	12S	8E	7
52	AMC373662	SB 52	12883, 12961	655, 4736	12S	8E	7

RECEIVED
 BLM AZ STATE OFFICE
 PHOENIX, ARIZONA
 2008 AUG 27 P 2: 27

53	AMC373663	SB 53	12883, 12961	657, 4737	12S	8E	7
54	AMC373664	SB 54	12883, 12961	659, 4738	12S	8E	7
55	AMC373665	SB 55	12883, 12961	661, 4739	12S	8E	7
56	AMC373666	SB 56	12883, 12961	663, 4740	12S	8E	7
57	AMC373667	SB 57	12883, 12961	665, 4741	12S	8E	7
58	AMC373668	SB 58	12883, 12961	667, 4742	12S	8E	7
59	AMC373669	SB 59	12883, 12961	669, 4743	12S	8E	7
60	AMC373670	SB 60	12883, 12961	671, 4744	12S	8E	7,8
61	AMC374429	SB 61	12905, 12961	1524, 4745	12S	8E	8
62	AMC374430	SB 62	12905, 12961	1526, 4746	12S	8E	8
63	AMC374431	SB 63	12905, 12961	1528, 4747	12S	8E	8
64	AMC374432	SB 64	12905, 12961	1530, 4748	12S	8E	8
65	AMC374433	SB 65	12905, 12961	1532, 4749	12S	8E	8
66	AMC374434	SB 66	12905, 12961	1534, 4750	12S	8E	7
67	AMC374435	SB 67	12905, 12961	1536, 4751	12S	8E	7
68	AMC374436	SB 68	12905, 12961	1538, 4752	12S	8E	7
69	AMC374437	SB 69	12905, 12961	1540, 4753	12S	8E	7
70	AMC374438	SB 70	12905, 12961	1542, 4754	12S	8E	7
71	AMC374439	SB 71	12905, 12961	1544, 4755	12S	8E	7
72	AMC374440	SB 72	12905, 12961	1546, 4756	12S	8E	7
73	AMC374441	SB 73	12905, 12961	1548, 4757	12S	8E	7
74	AMC374442	SB 74	12905, 12961	1550, 4758	12S	8E	7
75	AMC374443	SB 75	12905, 12961	1552, 4759	12S	8E	7,8
76	AMC374444	SB 76	12905, 12961	1554, 4760	12S	8E	8
77	AMC374445	SB 77	12905, 12961	1556, 4761	12S	8E	8
78	AMC374446	SB 78	12905, 12961	1558, 4762	12S	8E	8
79	AMC374447	SB 79	12905, 12961	1560, 4763	12S	8E	8
80	AMC374448	SB 80	12905, 12961	1562, 4764	12S	8E	8
81	AMC374449	SB 81	12905, 12961	1564, 4765	12S	8E	8
82	AMC374450	SB 82	12905, 12961	1566, 4766	12S	8E	8
83	AMC374451	SB 83	12905, 12961	1568, 4767	12S	8E	8
84	AMC374452	SB 84	12905, 12961	1570, 4768	12S	8E	8
85	AMC374453	SB 85	12905, 12961	1572, 4769	12S	8E	8
86	AMC374454	SB 86	12905, 12961	1574, 4770	12S	8E	8
87	AMC374455	SB 87	12905, 12961	1576, 4771	12S	8E	8
88	AMC374456	SB 88	12905, 12961	1578, 4772	12S	8E	8
89	AMC374457	SB 89	12905, 12961	1580, 4773	12S	8E	8
90	AMC374458	SB 90	12905, 12961	1582, 4774	12S	8E	8
91	AMC374459	SB 91	12905, 12961	1584, 4775	12S	8E	8
92	AMC374460	SB 92	12905, 12961	1586, 4776	12S	8E	8
93	AMC374461	SB 93	12905, 12961	1588, 4777	12S	8E	8
94	AMC374462	SB 94	12905, 12961	1590, 4778	12S	8E	8
95	AMC374463	SB 95	12905, 12961	1592, 4779	12S	8E	8
96	AMC379989	SB 96	13002	4090	12S	8E	8
97	AMC379990	SB 97	13002	4092	12S	8E	8
98	AMC379991	SB 98	13002	4094	12S	8E	8
99	AMC379992	SB 99	13002	4096	12S	8E	8
100	AMC379993	SB 100	13002	4098	12S	8E	8,9
101	AMC379994	SB 101	13002	4100	12S	8E	8
102	AMC379995	SB 102	13002	4102	12S	8E	8
103	AMC379996	SB 103	13002	4104	12S	8E	8
104	AMC379997	SB 104	13002	4106	12S	8E	8,9
105	AMC379998	SB 105	13002	4108	12S	8E	8
106	AMC379999	SB 106	13002	4110	12S	8E	8

PHOENIX, ARIZONA

2008 AUG 21 P 2:26

RECEIVED
BLM AZ STATE OFFICE

107	AMC380000	SB 109	13002	4112	12S	8E	8,9
108	AMC380001	SB 110	13002	4114	12S	8E	7,18
109	AMC380002	SB 111	13002	4116	12S	8E	7,18
110	AMC380003	SB 112	13002	4118	12S	8E	7,18
111	AMC380004	SB 113	13002	4120	12S	8E	7,18
112	AMC380005	SB 114	13002	4122	12S	8E	7,18
113	AMC380006	SB 115	13002	4124	12S	8E	7,18
114	AMC380007	SB 116	13002	4126	12S	8E	7,18
115	AMC380008	SB 117	13002	4128	12S	8E	7,18
116	AMC380009	SB 118	13002	4130	12S	8E	7,18
117	AMC380010	SB 119	13002	4132	12S	8E	3,17,18
118	AMC380011	SB 120	13002	4134	12S	8E	8,17
119	AMC380012	SB 121	13002	4136	12S	8E	8,17
120	AMC380013	SB 122	13002	4138	12S	8E	8,17
121	AMC380014	SB 123	13002	4140	12S	8E	8,17
122	AMC380015	SB 124	13002	4142	12S	8E	8,17
123	AMC380016	SB 125	13002	4144	12S	8E	8,17
124	AMC380017	SB 126	13002	4146	12S	8E	8,17
125	AMC380018	SB 127	13002	4148	12S	8E	8,17
126	AMC380019	SB 128	13002	4150	12S	8E	3,16,17
127	AMC380020	SB 129	13002	4152	12S	8E	18
128	AMC380021	SB 130	13002	4154	12S	8E	18
129	AMC380022	SB 131	13002	4156	12S	8E	18
130	AMC380023	SB 132	13002	4158	12S	8E	18
131	AMC380024	SB 133	13002	4160	12S	8E	18
132	AMC380025	SB 134	13002	4162	12S	8E	18
133	AMC380026	SB 135	13002	4164	12S	8E	18
134	AMC380027	SB 136	13002	4166	12S	8E	18
135	AMC380028	SB 137	13002	4168	12S	8E	18
136	AMC380029	SB 138	13002	4170	12S	8E	17,18
137	AMC380030	SB 139	13002	4172	12S	8E	17
138	AMC380031	SB 140	13002	4174	12S	8E	17
139	AMC380032	SB 141	13002	4176	12S	8E	17
140	AMC380033	SB 142	13002	4178	12S	8E	17
141	AMC380034	SB 143	13002	4180	12S	8E	17
142	AMC380035	SB 144	13002	4182	12S	8E	17
143	AMC380036	SB 145	13002	4184	12S	8E	17
144	AMC380037	SB 146	13002	4186	12S	8E	17
145	AMC380038	SB 147	13002	4188	12S	8E	16,17
146	AMC383484	SB 148	13072	5873	12S	8E	
147	AMC383485	SB 149	13072	5875	12S	8E	
148	AMC383486	SB 150	13072	5877	12S	8E	
149	AMC383487	SB 151	13072	5879	12S	8E	
150	AMC383488	SB 152	13072	5881	12S	8E	
151	AMC383489	SB 153	13072	5883	12S	8E	
152	AMC383490	SB 154	13072	5885	12S	8E	
153	AMC383491	SB 155	13072	5887	12S	8E	
154	AMC383492	SB 156	13072	5889	12S	8E	
155	AMC383493	SB 157	13072	5891	12S	8E	
156	AMC383494	SB 158	13072	5893	12S	8E	9,10
157	AMC383495	SB 159	13072	5895	12S	8E	9
158	AMC383496	SB 160	13072	5897	12S	8E	9
159	AMC383497	SB 161	13072	5899	12S	8E	9
160	AMC383498	SB 162	13072	5901	12S	8E	9

PHOENIX ARIZONA

2008 AUG 27 P 2:26

RECEIVED
BLM AZ STATE OFFICE

161	AMC383499	SB 163	13072	5903	12S	8E	9
162	AMC383500	SB 164	13072	5905	12S	8E	9
163	AMC383501	SB 165	13072	5907	12S	8E	9
164	AMC383502	SB 166	13072	5909	12S	8E	9
165	AMC383503	SB 167	13072	5911	12S	8E	9
166	AMC383504	SB 168	13072	5913	12S	8E	9
167	AMC383505	SB 169	13072	5915	12S	8E	9,10
168	AMC383506	SB 170	13072	5917	12S	8E	10
169	AMC383507	SB 171	13072	5919	12S	8E	10
170	AMC383508	SB 172	13072	5921	12S	8E	10
171	AMC383509	SB 173	13072	5923	12S	8E	10
172	AMC383510	SB 174	13072	5925	12S	8E	10
173	AMC383511	SB 175	13072	5927	12S	8E	10,15
174	AMC383512	SB 176	13072	5929	12S	8E	10,15
175	AMC383513	SB 177	13072	5931	12S	8E	10,15
176	AMC383514	SB 178	13072	5933	12S	8E	10,15
177	AMC383515	SB 179	13072	5935	12S	8E	10,15
178	AMC383516	SB 180	13072	5937	12S	8E	10,15
179	AMC383517	SB 182	13072	5939	12S	8E	15
180	AMC383518	SB 183	13072	5941	12S	8E	15
181	AMC383519	SB 184	13072	5943	12S	8E	15
182	AMC383520	SB 185	13072	5945	12S	8E	15
183	AMC383521	SB 186	13072	5947	12S	8E	15
184	AMC383522	SB 187	13072	5949	12S	8E	15
185	AMC383523	SB 188	13072	5951	12S	8E	15
186	AMC383524	SB 189	13072	5953	12S	8E	15
187	AMC383525	SB 190	13072	5955	12S	8E	15
188	AMC383526	SB 191	13072	5957	12S	8E	15

RECEIVED
 BLM AZ STATE OFFICE
 2008 AUG 27 P 2:26
 PHOENIX, ARIZONA



United States Department of the Interior
Bureau of Land Management
 BUSINESS & SUPPORT SVCS DIV
 ONE N CENTRAL AVE SUITE 800
 PHOENIX, AZ 85004 -4427
 Phone: (602) 417-9200

Receipt

No: 1772982

Transaction #: 1830710	
Date of Transaction: 08/27/2008	
CUSTOMER:	BRONCO CREEK EXPLORATION INC. 1815 E. WINSETT ST TUCSON, AZ 85719

LINE #	QTY	DESCRIPTION	REMARKS	UNIT PRICE	TOTAL
1	1.00	LOCATABLE MINERALS / MINING CLAIMS-NOT NEW-UNADJUD, ONE AUTH NO. ONLY / MINING CLAIM MONEY RECEIVED (455) CASES: AMC373611/\$23500.00	2009 MAINT (188)	- n/a -	23500.00
TOTAL:					\$23,500.00

PAYMENT INFORMATION			
1	AMOUNT:	\$23,500.00	POSTMARKED: N/A
	TYPE:	CHECK	RECEIVED: 08/27/2008
	CHECK NO:	1209	
	NAME:	BRONCO CREEK EXPLORATION INC. 1815 E. WINSETT ST TUCSON AZ 85719	

REMARKS

This receipt was generated by the automated BLM Collections and Billing System and is a paper representation of a portion of the official electronic record contained therein.

Message:

654 ROWS RETRIEVED

CBS Export Results Report

Include Resolved Records

Record Status

Search Criteria Responsible Ar

- Error Records (E/M/I)
- Accepted Records (A/W)
- "On Hold" Records (H)
- All Records (for s/n or receipt nr)
- Exported, No Results From CBS
- New (not yet exported)

Enter export Date (mm/dd/yyyy) ALL

Serial Number match (optional)

Receipt Nr (optional) 1555720

Export Nr (exclusive)

LR2000 User (defaults to login) ALL

- User (U,X)
- Programme
- All (U,P,X)

Query

Reset

User

	Resend?	Export Nr	A/D	Serial Nr	Mult	Code	\$ Amount	Remarks	Receipt Nr	LR2000 User	#Msg
1	<input type="checkbox"/>	1458262	A	AMC376002		582	125.00	2008	1555720	P5BROWN	

MAINTENANCE FEE PAYMENT

Claimant Name: Bronco Creek Exploration, Inc.

Address: 1815 E. Winsett St.

City: Tucson State: AZ Zip: 85540

Telephone: (520) 624-4153

E-mail address: eflesch@broncocreek.com

Signature: _____

Check here if this is a change of address.

RECEIVED
BLM AZ STATE OFFICE
2007 AUG 28 P 3:23
PHOENIX, AZ

BLM
Date
Stamp

LINE NO.	AMC NUMBER	CLAIM/SITE NAME	COUNTY RECORDER DATA (If available)	TWP	RNG	SEC
1	Please	see attached sheets.				
2						
3						
4						
5						
6						
7						
8						
9						
10						

List additional claims on Form MCF114.

Bureau of Land Management
Arizona State Office
www.az.blm.gov

No. of Claims: 44 x \$125 = \$5,500
 Check No: 1335 Init. SPB/ef
 Receipt No.: 1555720
 For BLM Use Only

Form: MCF112
Revised July 2005

This form is available from the Arizona Department of Mines and Mineral Resources and may be reproduced.

LINE NO.	AMC NUMBER	CLAIM/SITE NAME	COUNTY RECORDER DATA	TWP	RNG	SEC
1	AMC376002	NSH 1	2006-168946	6S	11E	15
2	AMC376003	NSH 2	2006-168947	6S	11E	15
3	AMC376004	NSH 3	2006-168948	6S	11E	15
4	AMC376005	NSH 4	2006-168949	6S	11E	15
5	AMC376006	NSH 5	2006-168950	6S	11E	15
6	AMC376007	NSH 6	2006-168951	6S	11E	15
7	AMC376008	NSH 7	2006-168952	6S	11E	15
8	AMC376009	NSH 8	2006-168953	6S	11E	15
9	AMC376010	NSH 9	2006-168954	6S	11E	14,15
10	AMC376011	NSH 10	2006-168955	6S	11E	14
11	AMC376012	NSH 11	2006-168956	6S	11E	14
12	AMC376013	NSH 12	2006-168957	6S	11E	14
13	AMC376014	NSH 13	2006-168958	6S	11E	14
14	AMC376015	NSH 14	2006-168959	6S	11E	15
15	AMC376016	NSH 15	2006-168960	6S	11E	15
16	AMC376017	NSH 16	2006-168961	6S	11E	15
17	AMC376018	NSH 17	2006-168962	6S	11E	15
18	AMC376019	NSH 18	2006-168963	6S	11E	15
19	AMC376020	NSH 19	2006-168964	6S	11E	15
20	AMC376021	NSH 20	2006-168965	6S	11E	15
21	AMC376022	NSH 21	2006-168966	6S	11E	15
22	AMC376023	NSH 22	2006-168967	6S	11E	14,15
23	AMC376024	NSH 23	2006-168968	6S	11E	14
24	AMC376025	NSH 24	2006-168969	6S	11E	14
25	AMC376026	NSH 25	2006-168970	6S	11E	14
26	AMC376027	NSH 26	2006-168971	6S	11E	14
27	AMC376028	NSH 27	2006-168972	6S	11E	15
28	AMC376029	NSH 28	2006-168973	6S	11E	15
29	AMC376030	NSH 29	2006-168974	6S	11E	15
30	AMC376031	NSH 30	2006-168975	6S	11E	15
31	AMC376032	NSH 31	2006-168976	6S	11E	15
32	AMC376033	NSH 32	2006-168977	6S	11E	15
33	AMC376034	NSH 33	2006-168978	6S	11E	15
34	AMC376035	NSH 34	2006-168979	6S	11E	15
35	AMC376036	NSH 35	2006-168980	6S	11E	14,15
36	AMC376037	NSH 36	2006-168981	6S	11E	14
37	AMC376038	NSH 37	2006-168982	6S	11E	14
38	AMC376039	NSH 38	2006-168983	6S	11E	14
39	AMC376040	NSH 39	2006-168984	6S	11E	14
40	AMC376041	NSH 40	2006-168985	6S	11E	15;22
41	AMC376042	NSH 41	2006-168986	6S	11E	15;22
42	AMC376043	NSH 42	2006-168987	6S	11E	15;22
43	AMC376044	NSH 43	2006-168988	6S	11E	15;22
44	AMC376045	NSH 44	2006-168989	6S	11E	15;22

ENTERED INTO COMPUTER

SEP 06 2007 RB

PHOENIX, AZ

1401 AUG 28 P 3:23

RECEIVED
OFFICE
B.L.M. AZ STATE OFFICE

MAINTENANCE FEE PAYMENT

Claimant Name: FOBC, LLC
 Address: 1815 E. Winsett St.
 City: Tucson State: AZ Zip: 85540
 Telephone: (520) 624-4153
 E-mail address: _____
 Signature: _____

RECEIVED
 BLM, AZ STATE OFFICE
 2007 AUG 28 P 3:23
 PHOENIX, AZ
 BLM
 Date
 Stamp

Check here if this is a change of address.

LINE NO.	AMC NUMBER	CLAIM/SITE NAME	COUNTY RECORDER DATA (If available)	TWP	RNG	SEC
1		Please see attached sheets.				
2						
3						
4						
5						
6						
7						
8						
9						
10						

List additional claims on Form MCF114.

Bureau of Land Management
 Arizona State Office
www.az.blm.gov

No. of Claims: 16 x \$125 = \$2,000
 Check No.: 1338 Init. SPG
 Receipt No.: 1555720
 For BLM Use Only

Form: MCF112
 Revised July 2005

This form is available from the Arizona Department of Mines and Mineral Resources and may be reproduced.

LINE NO.	AMC NUMBER	CLAIM/SITE NAME	COUNTY RECORDER DATA	TWP	RNG	SEC
1	AMC374413	PAT 1	2006-16082	23S	16E	5
2	AMC374414	PAT 2	2006-16083	23S	16E	5
3	AMC374415	PAT 3	2006-16084	23S	16E	5
4	AMC374416	PAT 4	2006-16085	23S	16E	5
5	AMC374417	PAT 5	2006-16086	23S	16E	5
6	AMC374418	PAT 6	2006-16087	23S	16E	5
7	AMC374419	PAT 7	2006-16088	23S	16E	5
8	AMC374420	PAT 8	2006-16089	23S	16E	5
9	AMC374421	PAT 9	2006-16090	23S	16E	5,8
10	AMC374422	PAT 10	2006-16091	23S	16E	5,8
11	AMC374423	PAT 11	2006-16092	23S	16E	4,5
12	AMC374424	PAT 12	2006-16093	23S	16E	4,5
13	AMC374425	PAT 13	2006-16094	23S	16E	4,5
14	AMC374426	PAT 14	2006-16095	23S	16E	4,5
15	AMC374427	PAT 15	2006-16096	23S	16E	4,5
16	AMC374428	PAT 16	2006-16097	23S	16E	4,5

ENTERED INTO COMPUTER

SEP 06 2007 *YB*

PHOENIX, AZ

2007 AUG 28 P 3: 23

RECEIVED
B.L.M. AZ STATE OFFICE

MAINTENANCE FEE PAYMENT

Claimant Name: Bronco Creek Exploration, Inc.

Address: 1815 E. Winsett St.

City: Tucson State: AZ Zip: 85540

Telephone: (520) 624-4153

E-mail address: eflesch@broncocreek.com

Signature: _____

Check here if this is a change of address.

RECEIVED
BLM, AZ STATE OFFICE
2007 AUG 28 P 3:23
PHOENIX, AZ

BLM
Date
Stamp

LINE NO.	AMC NUMBER	CLAIM/SITE NAME	COUNTY RECORDER DATA (if available)	TWP	RNG	SEC
1		Please see attached sheets.				
2						
3						
4						
5						
6						
7						
8						
9						
10						

List additional claims on Form MCF114.

Bureau of Land Management
Arizona State Office
www.az.blm.gov

No. of Claims: 189 x \$125 = \$23,625
 Check No: 1334 Init. SPB
 Receipt No.: 1555770
For BLM Use Only

Form: MCF112
Revised July 2005

RECEIVED
B.L.M. AZ STATE OFFICE

2001 AUG 28 P 3: 23

LINE NO.	AMC NUMBER	CLAIM/SITE NAME	COUNTY RECORDER DATA	TWP	RNG	SEC
1	AMC381322	RH 1	2007-037251	5S	11E	5
2	AMC381323	RH 2	2007-037252	5S	11E	5
3	AMC381324	RH 3	2007-037253	5S	11E	5
4	AMC381325	RH 4	2007-037254	5S	11E	5
5	AMC381326	RH 5	2007-037255	5S	11E	5
6	AMC381327	RH 6	2007-037256	5S	11E	5
7	AMC381328	RH 7	2007-037257	5S	11E	5
8	AMC381329	RH 8	2007-037258	5S	11E	5
9	AMC381330	RH 9	2007-037259	5S	11E	4,5
10	AMC381331	RH 10	2007-037260	5S	11E	4
11	AMC381332	RH 11	2007-037261	5S	11E	4
12	AMC381333	RH 12	2007-037262	5S	11E	4
13	AMC381334	RH 13	2007-037263	5S	11E	4
14	AMC381335	RH 14	2007-037264	5S	11E	4
15	AMC381336	RH 15	2007-037265	5S	11E	4
16	AMC381337	RH 16	2007-037266	5S	11E	4
17	AMC381338	RH 17	2007-037267	5S	11E	4
18	AMC381339	RH 18	2007-037268	5S	11E	3,4
19	AMC381340	RH 19	2007-037269	5S	11E	3
20	AMC381341	RH 20	2007-037270	5S	11E	3
21	AMC381342	RH 21	2007-037271	5S	11E	3
22	AMC381343	RH 22	2007-037272	5S	11E	3
23	AMC381344	RH 23	2007-037273	5S	11E	3
24	AMC381345	RH 24	2007-037274	5S	11E	3
25	AMC381346	RH 25	2007-037275	5S	11E	3
26	AMC381347	RH 26	2007-037276	5S	11E	5
27	AMC381348	RH 27	2007-037277	5S	11E	5
28	AMC381349	RH 28	2007-037278	5S	11E	5
29	AMC381350	RH 29	2007-037279	5S	11E	5
30	AMC381351	RH 30	2007-037280	5S	11E	5
31	AMC381352	RH 31	2007-037281	5S	11E	5
32	AMC381353	RH 32	2007-037282	5S	11E	5
33	AMC381354	RH 33	2007-037283	5S	11E	5
34	AMC381355	RH 34	2007-037284	5S	11E	4,5
35	AMC381356	RH 35	2007-037285	5S	11E	4
36	AMC381357	RH 36	2007-037286	5S	11E	4
37	AMC381358	RH 37	2007-037287	5S	11E	4
38	AMC381359	RH 38	2007-037288	5S	11E	4
39	AMC381360	RH 39	2007-037289	5S	11E	4
40	AMC381361	RH 40	2007-037290	5S	11E	4
41	AMC381362	RH 41	2007-037291	5S	11E	4
42	AMC381363	RH 42	2007-037292	5S	11E	4
43	AMC381364	RH 43	2007-037293	5S	11E	3,4
44	AMC381365	RH 44	2007-037294	5S	11E	3
45	AMC381366	RH 45	2007-037295	5S	11E	3
46	AMC381367	RH 46	2007-037296	5S	11E	3
47	AMC381368	RH 47	2007-037297	5S	11E	3
48	AMC381369	RH 48	2007-037298	5S	11E	3
49	AMC381370	RH 49	2007-037299	5S	11E	3
50	AMC381371	RH 50	2007-037300	5S	11E	3

RECEIVED
B.L.M. AZ STATE OFFICE

2007 AUG 28 P 3:23
PHOENIX, AZ

51	AMC381372	RH 51	2007-037301	5S	11E	5
52	AMC381373	RH 52	2007-037302	5S	11E	5
53	AMC381374	RH 53	2007-037303	5S	11E	5
54	AMC381375	RH 54	2007-037304	5S	11E	5
55	AMC381376	RH 55	2007-037305	5S	11E	5
56	AMC381377	RH 56	2007-037306	5S	11E	5
57	AMC381378	RH 57	2007-037307	5S	11E	5
58	AMC381379	RH 58	2007-037308	5S	11E	5
59	AMC381380	RH 59	2007-037309	5S	11E	4,5
60	AMC381381	RH 60	2007-037310	5S	11E	4
61	AMC381382	RH 61	2007-037311	5S	11E	4
62	AMC381383	RH 62	2007-037312	5S	11E	4
63	AMC381384	RH 63	2007-037313	5S	11E	4
64	AMC381385	RH 64	2007-037314	5S	11E	4
65	AMC381386	RH 65	2007-037315	5S	11E	4
66	AMC381387	RH 66	2007-037316	5S	11E	4
67	AMC381388	RH 67	2007-037317	5S	11E	4
68	AMC381389	RH 68	2007-037318	5S	11E	3,4
69	AMC381390	RH 69	2007-037319	5S	11E	3
70	AMC381391	RH 70	2007-037320	5S	11E	3
71	AMC381392	RH 71	2007-037321	5S	11E	3
72	AMC381393	RH 72	2007-037322	5S	11E	3
73	AMC381394	RH 73	2007-037323	5S	11E	3
74	AMC381395	RH 74	2007-037324	5S	11E	3
75	AMC381396	RH 75	2007-037325	5S	11E	3
76	AMC381397	RH 76	2007-037326	5S	11E	5,8
77	AMC381398	RH 77	2007-037327	5S	11E	5,8
78	AMC381399	RH 78	2007-037328	5S	11E	5,8
79	AMC381400	RH 79	2007-037329	5S	11E	5,8
80	AMC381401	RH 80	2007-037330	5S	11E	5,8
81	AMC381402	RH 81	2007-037331	5S	11E	5,8
82	AMC381403	RH 82	2007-037332	5S	11E	5,8
83	AMC381404	RH 83	2007-037333	5S	11E	5,8
84	AMC381405	RH 84	2007-037334	5S	11E	4,5,8,9
85	AMC381406	RH 85	2007-037335	5S	11E	4,9
86	AMC381407	RH 86	2007-037336	5S	11E	4,9
87	AMC381408	RH 87	2007-037337	5S	11E	4,9
88	AMC381409	RH 88	2007-037338	5S	11E	4,9
89	AMC381410	RH 89	2007-037339	5S	11E	4,9
90	AMC381411	RH 90	2007-037340	5S	11E	4,9
91	AMC381412	RH 91	2007-037341	5S	11E	4,9
92	AMC381413	RH 92	2007-037342	5S	11E	4,9
93	AMC381414	RH 93	2007-037343	5S	11E	3,4,9,10
94	AMC381415	RH 94	2007-037344	5S	11E	3,10
95	AMC381416	RH 95	2007-037345	5S	11E	3,10
96	AMC381417	RH 96	2007-037346	5S	11E	3,10
97	AMC381418	RH 97	2007-037347	5S	11E	3,10
98	AMC381419	RH 98	2007-037348	5S	11E	3,10
99	AMC381420	RH 99	2007-037349	5S	11E	3,10
100	AMC381421	RH 100	2007-037350	5S	11E	3,10
101	AMC381422	RH 101	2007-037351	5S	11E	8
102	AMC381423	RH 102	2007-037352	5S	11E	8

103	AMC381424	RH 103	2007-037353	5S	11E		8
104	AMC381425	RH 104	2007-037354	5S	11E		8
105	AMC381426	RH 105	2007-037355	5S	11E		8
106	AMC381427	RH 106	2007-037356	5S	11E		8
107	AMC381428	RH 107	2007-037357	5S	11E		8
108	AMC381429	RH 108	2007-037358	5S	11E		8
109	AMC381430	RH 109	2007-037359	5S	11E		8,9
110	AMC381431	RH 110	2007-037360	5S	11E		9
111	AMC381432	RH 111	2007-037361	5S	11E		9
112	AMC381433	RH 112	2007-037362	5S	11E		9
113	AMC381434	RH 113	2007-037363	5S	11E		9
114	AMC381435	RH 114	2007-037364	5S	11E		9
115	AMC381436	RH 115	2007-037365	5S	11E		9
116	AMC381437	RH 116	2007-037366	5S	11E		9
117	AMC381438	RH 117	2007-037367	5S	11E		9
118	AMC381439	RH 118	2007-037368	5S	11E		9,10
119	AMC381440	RH 119	2007-037369	5S	11E		10
120	AMC381441	RH 120	2007-037370	5S	11E		10
121	AMC381442	RH 121	2007-037371	5S	11E		10
122	AMC381443	RH 122	2007-037372	5S	11E		10
123	AMC381444	RH 123	2007-037373	5S	11E		10
124	AMC381445	RH 124	2007-037374	5S	11E		10
125	AMC381446	RH 125	2007-037375	5S	11E		10
126	AMC383527	RHN1	2007-068311	4S	10E,11E	25,36,30,31	
127	AMC383528	RHN2	2007-068312	4S	11E	30,31	
128	AMC383529	RHN3	2007-068313	4S	11E	30,31	
129	AMC383530	RHN4	2007-068314	4S	11E	30,31	
130	AMC383531	RHN5	2007-068315	4S	11E	30,31	
131	AMC383532	RHN6	2007-068316	4S	11E	30,31	
132	AMC383533	RHN7	2007-068317	4S	11E	30,31	
133	AMC383534	RHN8	2007-068318	4S	11E	30,31	
134	AMC383535	RHN9	2007-068319	4S	11E	29,30,31,32	
135	AMC383536	RHN 10	2007-068320	4S	11E	31	
136	AMC383537	RHN 11	2007-068321	4S	11E	31	
137	AMC383538	RHN 12	2007-068322	4S	11E	31	
138	AMC383539	RHN 13	2007-068323	4S	11E	31	
139	AMC383540	RHN 14	2007-068324	4S	11E	31	
140	AMC383541	RHN 15	2007-068325	4S	11E	31	
141	AMC383542	RHN 16	2007-068326	4S	11E	31	
142	AMC383543	RHN 17	2007-068327	4S	11E	31	
143	AMC383544	RHN 18	2007-068328	4S	11E	31,32	
144	AMC383545	RHN 19	2007-068329	4S	11E	31	
145	AMC383546	RHN 20	2007-068330	4S	11E	31	
146	AMC383547	RHN 21	2007-068331	4S	11E	31	
147	AMC383548	RHN 22	2007-068332	4S	11E	31	
148	AMC383549	RHN 23	2007-068333	4S	11E	31	
149	AMC383550	RHN 24	2007-068334	4S	11E	31	
150	AMC383551	RHN 25	2007-068335	4S	11E	31	
151	AMC383552	RHN 26	2007-068336	4S	11E	31	
152	AMC383553	RHN 27	2007-068337	4S	11E	31,32	
153	AMC383554	RHN 28	2007-068338	4S, 5S	11E	31,6	
154	AMC383555	RHN 29	2007-068339	4S, 5S	11E	31,6	

2007 AUG 28 P 3:24H
 PHOENIX, AZ

RECEIVED
 B.L.M. AZ STATE OFFICE

155	AMC383556	RHN 30	2007-068340	4S, 5S	11E	31,6
156	AMC383557	RHN 31	2007-068341	4S, 5S	11E	31,6
157	AMC383558	RHN 32	2007-068342	4S, 5S	11E	31,6
158	AMC383559	RHN 33	2007-068341	4S	11E	31
159	AMC383560	RHN 34	2007-068344	4S	11E	31
160	AMC383561	RHN 35	2007-068345	4S	11E	31
161	AMC383562	RHN 36	2007-068346	4S	11E	31, 32
162	AMC383563	RHW1	2007-068283	5S	11E	6
163	AMC383564	RHW2	2007-068284	5S	11E	6
164	AMC383565	RHW3	2007-068285	5S	11E	6
165	AMC383566	RHW4	2007-068286	5S	11E	6
166	AMC383567	RHW5	2007-068287	5S	11E	6
167	AMC383568	RHW6	2007-068288	5S	11E	6
168	AMC383569	RHW7	2007-068289	5S	11E	6
169	AMC383570	RHW8	2007-068290	5S	11E	6
170	AMC383571	RHW9	2007-068291	5S	11E	6
171	AMC383572	RHW10	2007-068292	5S	11E	6
172	AMC383573	RHW11	2007-068293	5S	11E	6
173	AMC383574	RHW12	2007-068294	5S	11E	6
174	AMC383575	RHW13	2007-068295	5S	11E	6
175	AMC383576	RHW14	2007-068296	5S	11E	6
176	AMC383577	RHW15	2007-068297	5S	11E	6
177	AMC383578	RHW16	2007-068298	5S	11E	6
178	AMC383579	RHW17	2007-068299	5S	11E	6
179	AMC383580	RHW18	2007-068300	5S	11E	6
180	AMC383581	RHW19	2007-068301	5S	11E	6, 7
181	AMC383582	RHW20	2007-068302	5S	11E	6, 7
182	AMC383583	RHW21	2007-068303	5S	11E	6, 7
183	AMC383584	RHW22	2007-068304	5S	11E	6, 7
184	AMC383585	RHW23	2007-068305	5S	11E	6, 7
185	AMC383586	RHW24	2007-068306	5S	11E	6, 7
186	AMC383587	RHW25	2007-068307	5S	11E	6
187	AMC383588	RHW26	2007-068308	5S	11E	6
188	AMC383589	RHW27	2007-068309	5S	11E	6
189	AMC383590	RHW28	2007-068310	5S	11E	6, 7

ENTERED INTO COMPUTER
 SEP 06 2007 15

RECEIVED
 B.L.M. AZ STATE OFFICE
 2007 AUG 28 P 3: 24
 PHOENIX, AZ

MAINTENANCE FEE PAYMENT

Claimant Name: Bronco Creek Exploration, Inc.

Address: 1815 E. Winsett St.

City: Tucson State: AZ Zip: 85540

Telephone: (520) 624-4153

E-mail address: eflesch@broncocreek.com

Signature: _____

Check here if this is a change of address.

RECEIVED
BLM, AZ STATE OFFICE
2007 AUG 28 P 3 24
PHOENIX, AZ
BLM
Date
Stamp

LINE NO.	AMC NUMBER	CLAIM/SITE NAME	COUNTY RECORDER DATA (If available)	TWP	RNG	SEC
1		Please see attached sheet.				
2						
3						
4						
5						
6						
7						
8						
9						
10						

List additional claims on Form MCF114.

Bureau of Land Management
Arizona State Office
www.az.blm.gov

No. of Claims: 188 x \$125 = \$23,500
Check No: 1333 Init. SPG
Receipt No.: 1555720
For BLM Use Only

Form: MCF112
Revised July 2005

This form is available from the Arizona Department of Mines and Mineral Resources and may be reproduced.

RECEIVED
B.L.M. AZ STATE OFFICE

2007 AUG 28
SEC D 3: 24

PHOENIX, AZ

LINE NO.	AMC NUMBER	CLAIM/SITE NAME	COUNTY RECORDER DATA		TWP	RNG	SEC
			Book	Page			
1	AMC373611	SB 1	12883	553	12S	8E	6
2	AMC373612	SB 2	12883	555	12S	8E	6
3	AMC373613	SB 3	12883	557	12S	8E	6
4	AMC373614	SB 4	12883	559	12S	8E	6
5	AMC373615	SB 5	12883	561	12S	8E	6
6	AMC373616	SB 6	12883	563	12S	8E	6
7	AMC373617	SB 7	12883	565	12S	8E	6
8	AMC373618	SB 8	12883	567	12S	8E	6
9	AMC373619	SB 9	12883	569	12S	8E	6
10	AMC373620	SB 10	12883	571	12S	8E	5,6
11	AMC373621	SB 11	12883, 12961	573, 4695	12S	8E	6
12	AMC373622	SB 12	12883, 12961	575, 4696	12S	8E	6
13	AMC373623	SB 13	12883, 12961	577, 4697	12S	8E	6
14	AMC373624	SB 14	12883, 12961	579, 4698	12S	8E	6
15	AMC373625	SB 15	12883, 12961	581, 4699	12S	8E	6
16	AMC373626	SB 16	12883, 12961	583, 4700	12S	8E	6
17	AMC373627	SB 17	12883, 12961	585, 4701	12S	8E	6
18	AMC373628	SB 18	12883, 12961	587, 4702	12S	8E	6
19	AMC373629	SB 19	12883, 12961	589, 4703	12S	8E	6
20	AMC373630	SB 20	12883, 12961	591, 4704	12S	8E	5,6
21	AMC373631	SB 21	12883, 12961	593, 4705	12S	8E	6
22	AMC373632	SB 22	12883, 12961	595, 4706	12S	8E	6
23	AMC373633	SB 23	12883, 12961	597, 4707	12S	8E	6
24	AMC373634	SB 24	12883, 12961	599, 4708	12S	8E	6
25	AMC373635	SB 25	12883, 12961	601, 4709	12S	8E	6
26	AMC373636	SB 26	12883, 12961	603, 4710	12S	8E	6
27	AMC373637	SB 27	12883, 12961	605, 4711	12S	8E	6
28	AMC373638	SB 28	12883, 12961	607, 4712	12S	8E	6
29	AMC373639	SB 29	12883, 12961	609, 4713	12S	8E	6
30	AMC373640	SB 30	12883, 12961	611, 4714	12S	8E	5,6
31	AMC373641	SB 31	12883, 12961	613, 4715	12S	8E	6
32	AMC373642	SB 32	12883, 12961	615, 4716	12S	8E	6
33	AMC373643	SB 33	12883, 12961	617, 4717	12S	8E	6
34	AMC373644	SB 34	12883, 12961	619, 4718	12S	8E	6
35	AMC373645	SB 35	12883, 12961	621, 4719	12S	8E	6
36	AMC373646	SB 36	12883, 12961	623, 4720	12S	8E	6
37	AMC373647	SB 37	12883, 12961	625, 4721	12S	8E	6
38	AMC373648	SB 38	12883, 12961	627, 4722	12S	8E	6
39	AMC373649	SB 39	12883, 12961	629, 4723	12S	8E	6
40	AMC373650	SB 40	12883, 12961	631, 4724	12S	8E	5,6
41	AMC373651	SB 41	12883, 12961	633, 4725	12S	8E	6,7
42	AMC373652	SB 42	12883, 12961	635, 4726	12S	8E	6,7
43	AMC373653	SB 43	12883, 12961	637, 4727	12S	8E	6,7
44	AMC373654	SB 44	12883, 12961	639, 4728	12S	8E	6,7
45	AMC373655	SB 45	12883, 12961	641, 4729	12S	8E	6,7
46	AMC373656	SB 46	12883, 12961	643, 4730	12S	8E	6,7
47	AMC373657	SB 47	12883, 12961	645, 4731	12S	8E	6,7
48	AMC373658	SB 48	12883, 12961	647, 4732	12S	8E	6,7
49	AMC373659	SB 49	12883, 12961	649, 4733	12S	8E	6,7
50	AMC373660	SB 50	12883, 12961	651, 4734	12S	8E	5,6,7,8
51	AMC373661	SB 51	12883, 12961	653, 4735	12S	8E	7
52	AMC373662	SB 52	12883, 12961	655, 4736	12S	8E	7
53	AMC373663	SB 53	12883, 12961	657, 4737	12S	8E	7

RECEIVED
B.L.M. AZ STATE OFFICE

2007 AUG 28 PM 3:24

PHOENIX, AZ

54	AMC373664	SB 54	12883, 12961	659, 4738	12S	8E	8
55	AMC373665	SB 55	12883, 12961	661, 4739	12S	8E	8
56	AMC373666	SB 56	12883, 12961	663, 4740	12S	8E	8
57	AMC373667	SB 57	12883, 12961	665, 4741	12S	8E	8
58	AMC373668	SB 58	12883, 12961	667, 4742	12S	8E	8
59	AMC373669	SB 59	12883, 12961	669, 4743	12S	8E	8
60	AMC373670	SB 60	12883, 12961	671, 4744	12S	8E	8
61	AMC374429	SB 63	12905, 12961	1524, 4745	12S	8E	8
62	AMC374430	SB 64	12905, 12961	1526, 4746	12S	8E	8
63	AMC374431	SB 65	12905, 12961	1528, 4747	12S	8E	8
64	AMC374432	SB 66	12905, 12961	1530, 4748	12S	8E	8
65	AMC374433	SB 67	12905, 12961	1532, 4749	12S	8E	8
66	AMC374434	SB 68	12905, 12961	1534, 4750	12S	8E	7
67	AMC374435	SB 69	12905, 12961	1536, 4751	12S	8E	7
68	AMC374436	SB 70	12905, 12961	1538, 4752	12S	8E	7
69	AMC374437	SB 71	12905, 12961	1540, 4753	12S	8E	7
70	AMC374438	SB 72	12905, 12961	1542, 4754	12S	8E	7
71	AMC374439	SB 73	12905, 12961	1544, 4755	12S	8E	7
72	AMC374440	SB 74	12905, 12961	1546, 4756	12S	8E	7
73	AMC374441	SB 75	12905, 12961	1548, 4757	12S	8E	7
74	AMC374442	SB 76	12905, 12961	1550, 4758	12S	8E	7
75	AMC374443	SB 77	12905, 12961	1552, 4759	12S	8E	7,8
76	AMC374444	SB 78	12905, 12961	1554, 4760	12S	8E	8
77	AMC374445	SB 79	12905, 12961	1556, 4761	12S	8E	8
78	AMC374446	SB 80	12905, 12961	1558, 4762	12S	8E	8
79	AMC374447	SB 81	12905, 12961	1560, 4763	12S	8E	8
80	AMC374448	SB 82	12905, 12961	1562, 4764	12S	8E	8
81	AMC374449	SB 83	12905, 12961	1564, 4765	12S	8E	7
82	AMC374450	SB 84	12905, 12961	1566, 4766	12S	8E	7
83	AMC374451	SB 85	12905, 12961	1568, 4767	12S	8E	7
84	AMC374452	SB 86	12905, 12961	1570, 4768	12S	8E	7
85	AMC374453	SB 87	12905, 12961	1572, 4769	12S	8E	7
86	AMC374454	SB 88	12905, 12961	1574, 4770	12S	8E	7
87	AMC374455	SB 89	12905, 12961	1576, 4771	12S	8E	7
88	AMC374456	SB 90	12905, 12961	1578, 4772	12S	8E	7
89	AMC374457	SB 91	12905, 12961	1580, 4773	12S	8E	7
90	AMC374458	SB 92	12905, 12961	1582, 4774	12S	8E	7,8
91	AMC374459	SB 93	12905, 12961	1584, 4775	12S	8E	8
92	AMC374460	SB 94	12905, 12961	1586, 4776	12S	8E	8
93	AMC374461	SB 95	12905, 12961	1588, 4777	12S	8E	8
94	AMC374462	SB 96	12905, 12961	1590, 4778	12S	8E	8
95	AMC374463	SB 97	12905, 12961	1592, 4779	12S	8E	8
96	AMC379989	SB 98	13002	4090	12S	8E	8
97	AMC379990	SB 99	13002	4092	12S	8E	8
98	AMC379991	SB 100	13002	4094	12S	8E	8
99	AMC379992	SB 101	13002	4096	12S	8E	8,9
100	AMC379993	SB 102	13002	4098	12S	8E	8
101	AMC379994	SB 103	13002	4100	12S	8E	8
102	AMC379995	SB 104	13002	4102	12S	8E	8
103	AMC379996	SB 105	13002	4104	12S	8E	8,9
104	AMC379997	SB 106	13002	4106	12S	8E	8
105	AMC379998	SB 107	13002	4108	12S	8E	8
106	AMC379999	SB 108	13002	4110	12S	8E	8
107	AMC380000	SB 109	13002	4112	12S	8E	8,9
108	AMC380001	SB 110	13002	4114	12S	8E	7,18

2007 AUG 9

PHOENIX, AZ

109	AMC380002	SB 111	13002	4116	12S	8E	7,18
110	AMC380003	SB 112	13002	4118	12S	8E	7,18
111	AMC380004	SB 113	13002	4120	12S	8E	7,18
112	AMC380005	SB 114	13002	4122	12S	8E	7,18
113	AMC380006	SB 115	13002	4124	12S	8E	7,18
114	AMC380007	SB 116	13002	4126	12S	8E	7,18
115	AMC380008	SB 117	13002	4128	12S	8E	7,18
116	AMC380009	SB 118	13002	4130	12S	8E	7,18
117	AMC380010	SB 119	13002	4132	12S	8E	17,18
118	AMC380011	SB 120	13002	4134	12S	8E	8,17
119	AMC380012	SB 121	13002	4136	12S	8E	8,17
120	AMC380013	SB 122	13002	4138	12S	8E	8,17
121	AMC380014	SB 123	13002	4140	12S	8E	8,17
122	AMC380015	SB 124	13002	4142	12S	8E	8,17
123	AMC380016	SB 125	13002	4144	12S	8E	8,17
124	AMC380017	SB 126	13002	4146	12S	8E	8,17
125	AMC380018	SB 127	13002	4148	12S	8E	8,17
126	AMC380019	SB 128	13002	4150	12S	8E	16,17
127	AMC380020	SB 129	13002	4152	12S	8E	18
128	AMC380021	SB 130	13002	4154	12S	8E	18
129	AMC380022	SB 131	13002	4156	12S	8E	18
130	AMC380023	SB 132	13002	4158	12S	8E	18
131	AMC380024	SB 133	13002	4160	12S	8E	18
132	AMC380025	SB 134	13002	4162	12S	8E	18
133	AMC380026	SB 135	13002	4164	12S	8E	18
134	AMC380027	SB 136	13002	4166	12S	8E	18
135	AMC380028	SB 137	13002	4168	12S	8E	18
136	AMC380029	SB 138	13002	4170	12S	8E	17,18
137	AMC380030	SB 139	13002	4172	12S	8E	17
138	AMC380031	SB 140	13002	4174	12S	8E	17
139	AMC380032	SB 141	13002	4176	12S	8E	17
140	AMC380033	SB 142	13002	4178	12S	8E	17
141	AMC380034	SB 143	13002	4180	12S	8E	17
142	AMC380035	SB 144	13002	4182	12S	8E	17
143	AMC380036	SB 145	13002	4184	12S	8E	17
144	AMC380037	SB 146	13002	4186	12S	8E	17
145	AMC380038	SB 147	13002	4188	12S	8E	16,17
146	AMC383484	SB 148	13072	5873	12S	8E	9
147	AMC383485	SB 149	13072	5875	12S	8E	9
148	AMC383486	SB 150	13072	5877	12S	8E	9
149	AMC383487	SB 151	13072	5879	12S	8E	9
150	AMC383488	SB 152	13072	5881	12S	8E	9
151	AMC383489	SB 153	13072	5883	12S	8E	9
152	AMC383490	SB 154	13072	5885	12S	8E	9
153	AMC383491	SB 155	13072	5887	12S	8E	9
154	AMC383492	SB 156	13072	5889	12S	8E	9
155	AMC383493	SB 157	13072	5891	12S	8E	9
156	AMC383494	SB 158	13072	5893	12S	8E	9,10
157	AMC383495	SB 159	13072	5895	12S	8E	9
158	AMC383496	SB 160	13072	5897	12S	8E	9
159	AMC383497	SB 161	13072	5899	12S	8E	9
160	AMC383498	SB 162	13072	5901	12S	8E	9
161	AMC383499	SB 163	13072	5903	12S	8E	9
162	AMC383500	SB 164	13072	5905	12S	8E	9
163	AMC383501	SB 165	13072	5907	12S	8E	9

164	AMC383502	SB 166	13072	5909	12S	8E	9
165	AMC383503	SB 167	13072	5911	12S	8E	9
166	AMC383504	SB 168	13072	5913	12S	8E	9
167	AMC383505	SB 169	13072	5915	12S	8E	9,10
168	AMC383506	SB 170	13072	5917	12S	8E	10
169	AMC383507	SB 171	13072	5919	12S	8E	10
170	AMC383508	SB 172	13072	5921	12S	8E	10
171	AMC383509	SB 173	13072	5923	12S	8E	10
172	AMC383510	SB 174	13072	5925	12S	8E	10
173	AMC383511	SB 175	13072	5927	12S	8E	10,15
174	AMC383512	SB 176	13072	5929	12S	8E	10,15
175	AMC383513	SB 177	13072	5931	12S	8E	10,15
176	AMC383514	SB 178	13072	5933	12S	8E	10,15
177	AMC383515	SB 179	13072	5935	12S	8E	10,15
178	AMC383516	SB 180	13072	5937	12S	8E	10,15
179	AMC383517	SB 182	13072	5939	12S	8E	15
180	AMC383518	SB 183	13072	5941	12S	8E	15
181	AMC383519	SB 184	13072	5943	12S	8E	15
182	AMC383520	SB 185	13072	5945	12S	8E	15
183	AMC383521	SB 186	13072	5947	12S	8E	15
184	AMC383522	SB 187	13072	5949	12S	8E	15
185	AMC383523	SB 188	13072	5951	12S	8E	15
186	AMC383524	SB 189	13072	5953	12S	8E	15
187	AMC383525	SB 190	13072	5955	12S	8E	15
188	AMC383526	SB 191	13072	5957	12S	8E	15

ENTERED INTO COMPUTER
 SEP 06 2007 RB

RECEIVED
 B.L.M. AZ STATE OFFICE
 2007 AUG 28 P 3:24
 PHOENIX, AZ

MAINTENANCE FEE PAYMENT

Claimant Name: Bronco Creek Exploration, Inc.

Address: 1815 E. Winsett St.

City: Tucson State: AZ Zip: 85540

Telephone: (520) 624-4153

E-mail address: eflesch@broncocreek.com

Signature: _____

Check here if this is a change of address.

RECEIVED
BLM, AZ STATE OFFICE
2007 AUG 28 P 3:24
PHOENIX, AZ

BLM
Date
Stamp

LINE NO.	AMC NUMBER	CLAIM/SITE NAME	COUNTY RECORDER DATA (If available)	TWP	RNG	SEC
1		Please see attached sheets.				
2						
3						
4						
5						
6						
7						
8						
9						
10						

List additional claims on Form MCF114.

Bureau of Land Management
Arizona State Office
www.az.blm.gov

No. of Claims: 14 x \$125 = \$1,750
 Check No: 1336 Init. SM8
 Receipt No.: 1555720
For BLM Use Only

Form: MCF112
Revised July 2005

This form is available from the Arizona Department of Mines and Mineral Resources and may be reproduced.

LINE NO.	AMC NUMBER	CLAIM/SITE NAME	COUNTY		TWP	RNG	SEC
			BOOK	PAGE			
1	AMC308105	New Bonanza No. 157	1696	667	1S	12E	33
2	AMC308106	New Bonanza No. 158	1696	669	1S	12E	33
3	AMC308107	New Bonanza No. 159	1696	671	1S	12E	33
4	AMC308108	New Bonanza No. 160	1696	673	1S	12E	33, 34
5	AMC308109	New Bonanza No. 161	1696	675	1S	12E	34
6	AMC308110	New Bonanza No. 176	1696	677	1S	12E	34
7	AMC308114	New Bonanza No. 185	1696	687	1S	12E	33
8	AMC308115	New Bonanza No. 186	1696	689	1S	12E	33
9	AMC308116	New Bonanza No. 187	1696	691	1S	12E	33
10	AMC308117	New Bonanza No. 188	1696	693	1S	12E	33, 34
11	AMC308118	New Bonanza No. 189	1696	695	1S	12E	34
12	AMC308119	New Bonanza No. 190	1696	697	1S	12E	34
13	AMC308120	New Bonanza No. 191	1696	699	1S	12E	34
14	AMC308121	New Bonanza No. 192	1696	679	1S	12E	34

ENTERED INTO COMPUTER

SEP 06 2007 10

RECEIVED
 B.L.M. AZ STATE OFFICE
 2007 AUG 28 P 3: 24
 PHOENIX, AZ

MAINTENANCE FEE PAYMENT

Claimant Name: Bronco Creek Exploration, Inc.

Address: 1815 E. Winsett St.

City: Tucson State: AZ Zip: 85540

Telephone: (520) 624-4153

E-mail address: eflesch@broncocreek.com

Signature: _____

Check here if this is a change of address.

RECEIVED
 B.L.M. AZ STATE OFFICE
 2007 AUG 28 P 3:24
 PHOENIX, AZ
 BLM
 Date
 Stamp

LINE NO.	AMC NUMBER	CLAIM/SITE NAME	COUNTY RECORDER DATA (If available)	TWP	RNG	SEC
1		Please see attached sheets.				
2						
3						
4						
5						
6						
7						
8						
9						
10						

List additional claims on Form MCF114.

Bureau of Land Management
Arizona State Office
www.az.blm.gov

No. of Claims: 203 x \$125 = \$25,375
 Check No: 1337 Init. SPB
 Receipt No.: 155520
For BLM Use Only

Form: MCF112
 Revised July 2005

This form is available from the **Arizona Department of Mines and Mineral Resources** and may be reproduced.

RECEIVED
 B.L.M. AZ STATE
 2001 AUG 28 3:24
 SEC 30,31,32

LINE NO.	AMC NUMBER	CLAIM/SITE NAME	COUNTY RECORDER DATA (If available)	TWP	RNG	SEC
1	AMC374566	SUP 1	2006-145204	1S	12E	30,31,32
2	AMC374567	SUP 2	2006-145205	1S	12E	29,32
3	AMC374568	SUP 3	2006-145206	1S	12E	29,32
4	AMC374569	SUP 4	2006-145207	1S	12E	29,32
5	AMC374570	SUP 5	2006-145208	1S	12E	29,32
6	AMC374571	SUP 6	2006-145209	1S	12E	29,32
7	AMC374572	SUP 7	2006-145210	1S	12E	29,32
8	AMC374573	SUP 8	2006-145211	1S	12E	29,32
9	AMC374574	SUP 9	2006-145212	1S	12E	29,32
10	AMC374575	SUP 10	2006-145213	1S	12E	28,33
11	AMC374576	SUP 11	2006-145214	1S	12E	28,33
12	AMC374577	SUP 12	2006-145215	1S	12E	28,33
13	AMC374578	SUP 13	2006-145216	1S	12E	28,33
14	AMC374579	SUP 14	2006-145217	1S	12E	28,33
15	AMC374580	SUP 15	2006-145218	1S	12E	28,33
16	AMC374581	SUP 16	2006-145219	1S	12E	28,33
17	AMC374582	SUP 17	2006-145220	1S	12E	28,33
18	AMC374583	SUP 18	2006-145221	1S	12E	27,28,33,34
19	AMC374584	SUP 19	2006-145222	1S	12E	27,34
20	AMC374585	SUP 20	2006-145223	1S	12E	27,34
21	AMC374586	SUP 21	2006-145224	1S	12E	27,34
22	AMC374587	SUP 22	2006-145225	1S	12E	27,34
23	AMC374588	SUP 23	2006-145226	1S	12E	31
24	AMC374589	SUP 24	2006-145227	1S	12E	31
25	AMC374590	SUP 25	2006-145228	1S	12E	31
26	AMC374591	SUP 26	2006-145229	1S	12E	31
27	AMC374592	SUP 27	2006-145230	1S	12E	31
28	AMC374593	SUP 28	2006-145231	1S	12E	31
29	AMC374594	SUP 29	2006-145232	1S	12E	31,32
30	AMC374595	SUP 30	2006-145233	1S	12E	32
31	AMC374596	SUP 31	2006-145234	1S	12E	32
32	AMC374597	SUP 32	2006-145235	1S	12E	32
33	AMC374598	SUP 33	2006-145236	1S	12E	32
34	AMC374599	SUP 34	2006-145237	1S	12E	32
35	AMC374600	SUP 35	2006-145238	1S	12E	32
36	AMC374601	SUP 36	2006-145239	1S	12E	32
37	AMC374602	SUP 37	2006-145240	1S	12E	32
38	AMC374603	SUP 38	2006-145241	1S	12E	32,33
39	AMC374604	SUP 39	2006-145242	1S	12E	33
40	AMC374605	SUP 40	2006-145243	1S	12E	33
41	AMC374606	SUP 41	2006-145244	1S	12E	33
42	AMC374607	SUP 42	2006-145245	1S	12E	33
43	AMC374608	SUP 43	2006-145246	1S	12E	31
44	AMC374609	SUP 44	2006-145247	1S	12E	31
45	AMC374610	SUP 45	2006-145248	1S	12E	31
46	AMC374611	SUP 46	2006-145249	1S	12E	31
47	AMC374612	SUP 47	2006-145250	1S	12E	31
48	AMC374613	SUP 48	2006-145251	1S	12E	31
49	AMC374614	SUP 49	2006-145252	1S	12E	31,32
50	AMC374615	SUP 50	2006-145253	1S	12E	32

51	AMC374616	SUP 51	2006-145254	1S	12E	32
52	AMC374617	SUP 52	2006-145255	1S	12E	32
53	AMC374618	SUP 53	2006-145256	1S	12E	32
54	AMC374619	SUP 54	2006-145257	1S	12E	32
55	AMC374620	SUP 55	2006-145258	1S	12E	32
56	AMC374621	SUP 56	2006-145259	1S	12E	32
57	AMC374622	SUP 57	2006-145260	1S	12E	32
58	AMC374623	SUP 58	2006-145261	1S	12E	32
59	AMC374624	SUP 59	2006-145262	1S	12E	32
60	AMC374625	SUP 60	2006-145263	1S	12E	32
61	AMC374626	SUP 61	2006-145264	1S	12E	32
62	AMC374627	SUP 62	2006-145265	1S	12E	32
63	AMC374628	SUP 63	2006-145266	1S	12E	31
64	AMC374629	SUP 64	2006-145267	1S	12E	31
65	AMC374630	SUP 65	2006-145268	1S	12E	31
66	AMC374631	SUP 66	2006-145269	1S	12E	31
67	AMC374632	SUP 67	2006-145270	1S	12E	31
68	AMC374633	SUP 68	2006-145271	1S	12E	31
69	AMC374634	SUP 69	2006-145272	1S	12E	31,32
70	AMC374635	SUP 70	2006-145273	1S	12E	32
71	AMC374636	SUP 71	2006-145274	1S	12E	32
72	AMC374637	SUP 72	2006-145275	1S	12E	32
73	AMC374638	SUP 73	2006-145276	1S	12E	32
74	AMC374639	SUP 74	2006-145277	1S	12E	32
75	AMC374640	SUP 75	2006-145278	1S	12E	32
76	AMC374641	SUP 76	2006-145279	1S	12E	32
77	AMC374642	SUP 77	2006-145280	1S	12E	32
78	AMC374643	SUP 78	2006-145281	1S	12E	32,33
79	AMC374644	SUP 79	2006-145282	1S	12E	33
80	AMC374645	SUP 80	2006-145283	1S	12E	33
81	AMC374646	SUP 81	2006-145284	1S	12E	33
82	AMC374647	SUP 82	2006-145285	1S	12E	33
83	AMC374648	SUP 83	2006-145286	1S	12E	33
84	AMC374649	SUP 84	2006-145287	1S	12E	33
85	AMC374650	SUP 85	2006-145288	1S	12E	33
86	AMC374651	SUP 86	2006-145289	1S	12E	33,34
87	AMC374652	SUP 87	2006-145290	1S	12E	34
88	AMC374653	SUP 88	2006-145291	1S	12E	34
89	AMC374654	SUP 89	2006-145292	1S,2S	12E,11E	31,1
90	AMC374655	SUP 90	2006-145293	1S,2S	12E,11E	31,1
91	AMC374656	SUP 91	2006-145294	1S,2S	12E,11E	31,1
92	AMC374657	SUP 92	2006-145295	1S,2S	12E,11E	31,1
93	AMC374658	SUP 93	2006-145296	1S,2S	12E,11E	31,1
94	AMC374659	SUP 94	2006-145297	1S,2S,2S	E,11E,11E	31,1,6
95	AMC374660	SUP 95	2006-145298	1S,1S,2S	E,12E,11E	31,32,6
96	AMC374661	SUP 96	2006-145299	1S,2S	12E,11E	32,6
97	AMC374662	SUP 97	2006-145300	1S,2S	12E,11E	32,6
98	AMC374663	SUP 98	2006-145301	1S,2S	12E,11E	32,6
99	AMC374664	SUP 99	2006-145302	1S,2S	12E,11E	32,6
100	AMC374665	SUP 100	2006-145303	1S,2S	12E,11E	32,6
101	AMC374666	SUP 101	2006-145304	1S,2S	12E,11E	32,6
102	AMC374667	SUP 102	2006-145305	1S,2S,2S	E,11E,11E	32,5,6

2001 AUG 28 P 3: 24

B.L.M. AZ S FILE OFFICE

103	AMC374668	SUP 103	2006-145306	1S,2S	12E,11E	32,5
104	AMC374669	SUP 104	2006-145307	1S,1S,2S	E,12E,11E	33,5
105	AMC374670	SUP 105	2006-145308	1S,2S	12E,11E	33,5
106	AMC374671	SUP 106	2006-145309	1S,2S	12E,11E	33,5
107	AMC374672	SUP 107	2006-145310	1S,2S	12E,11E	33,5
108	AMC374673	SUP 108	2006-145311	1S,2S	12E,11E	33,5
109	AMC374674	SUP 109	2006-145312	1S	12E	33
110	AMC374675	SUP 110	2006-145313	1S	12E	33,34
111	AMC374676	SUP 111	2006-145314	2S	11E	1
112	AMC374677	SUP 115	2006-145318	2S	12E	6
113	AMC374678	SUP 116	2006-145319	2S	12E	6
114	AMC374679	SUP 117	2006-145320	2S	12E	6
115	AMC374680	SUP 112	2006-145315	2S	11E	1
116	AMC374681	SUP 113	2006-145316	2S,2S	11E,12E	1,6
117	AMC374682	SUP 114	2006-145317	2S	12E	6
118	AMC374683	SUP 118	2006-145321	2S	12E	5,6
119	AMC374684	SUP 119	2006-145322	2S	12E	5
120	AMC374685	SUP 120	2006-145323	2S	12E	5
121	AMC374686	SUP 121	2006-145324	2S	12E	5
122	AMC374687	SUP 122	2006-145325	2S	12E	5
123	AMC383591	SUPN 1	2007-68349	1S	12E	21
124	AMC383592	SUPN 2	2007-68350	1S	12E	21
125	AMC383593	SUPN 3	2007-68351	1S	12E	21
126	AMC383594	SUPN 4	2007-68352	1S	12E	21
127	AMC383595	SUPN 5	2007-68353	1S	12E	21
128	AMC383596	SUPN 6	2007-68354	1S	12E	21
129	AMC383597	SUPN 7	2007-68355	1S	12E	21
130	AMC383598	SUPN 8	2007-68356	1S	12E	21
131	AMC383599	SUPN 9	2007-68357	1S	12E	22
132	AMC383600	SUPN 10	2007-68358	1S	12E	22
133	AMC383601	SUPN 11	2007-68359	1S	12E	22
134	AMC383602	SUPN 12	2007-68360	1S	12E	22
135	AMC383603	SUPN 13	2007-68361	1S	12E	21
136	AMC383604	SUPN 14	2007-68362	1S	12E	21
137	AMC383605	SUPN 15	2007-68363	1S	12E	21
138	AMC383606	SUPN 16	2007-68364	1S	12E	21
139	AMC383607	SUPN 17	2007-68365	1S	12E	21
140	AMC383608	SUPN 18	2007-68366	1S	12E	21
141	AMC383609	SUPN 19	2007-68367	1S	12E	21
142	AMC383610	SUPN 20	2007-68368	1S	12E	21
143	AMC383611	SUPN 21	2007-68369	1S	12E	22
144	AMC383612	SUPN 22	2007-68370	1S	12E	22
145	AMC383613	SUPN 23	2007-68371	1S	12E	22
146	AMC383614	SUPN 24	2007-68372	1S	12E	22
147	AMC383615	SUPN 25	2007-68373	1S	12E	20,21,28,29
148	AMC383616	SUPN 26	2007-68374	1S	12E	21,28
149	AMC383617	SUPN 27	2007-68375	1S	12E	21,28
150	AMC383618	SUPN 28	2007-68376	1S	12E	21,28
151	AMC383619	SUPN 29	2007-68377	1S	12E	21,28
152	AMC383620	SUPN 30	2007-68378	1S	12E	21,28
153	AMC383621	SUPN 31	2007-68379	1S	12E	21,28
154	AMC383622	SUPN 32	2007-68380	1S	12E	21,28

2001 AUG 28 P 3:24
 RECEIVED
 BLM, AZ STATE OFFICE

BLM, AZ STATE OFFICE

155	AMC383623	SUPN 33	2007-68381	1S	12E	21,22,28,29
156	AMC383624	SUPN 34	2007-68382	1S	12E	22,27
157	AMC383625	SUPN 35	2007-68383	1S	12E	22,27
158	AMC383626	SUPN 36	2007-68384	1S	12E	22,27
159	AMC383627	SUPN 37	2007-68385	1S	12E	22,27
160	AMC383628	SUPN 38	2007-68386	1S	12E	29,30
161	AMC383629	SUPN 39	2007-68387	1S	12E	29
162	AMC383630	SUPN 40	2007-68388	1S	12E	29
163	AMC383631	SUPN 41	2007-68389	1S	12E	29
164	AMC383632	SUPN 42	2007-68390	1S	12E	29
165	AMC383633	SUPN 43	2007-68391	1S	12E	29
166	AMC383634	SUPN 44	2007-68392	1S	12E	29
167	AMC383635	SUPN 45	2007-68393	1S	12E	29
168	AMC383636	SUPN 46	2007-68394	1S	12E	29
169	AMC383637	SUPN 47	2007-68395	1S	12E	28,29
170	AMC383638	SUPN 48	2007-68396	1S	12E	28
171	AMC383639	SUPN 49	2007-68397	1S	12E	28
172	AMC383640	SUPN 50	2007-68398	1S	12E	28
173	AMC383641	SUPN 51	2007-68399	1S	12E	28
174	AMC383642	SUPN 52	2007-68400	1S	12E	28
175	AMC383643	SUPN 53	2007-68401	1S	12E	28
176	AMC383644	SUPN 54	2007-68402	1S	12E	28
177	AMC383645	SUPN 55	2007-68403	1S	12E	27,28
178	AMC383646	SUPN 56	2007-68404	1S	12E	27
179	AMC383647	SUPN 57	2007-68405	1S	12E	27
180	AMC383648	SUPN 58	2007-68406	1S	12E	27
181	AMC383649	SUPN 59	2007-68407	1S	12E	27
182	AMC383650	SUPN 60	2007-68408	1S	12E	29,30
183	AMC383651	SUPN 61	2007-68409	1S	12E	29
184	AMC383652	SUPN 62	2007-68410	1S	12E	29
185	AMC383653	SUPN 63	2007-68411	1S	12E	29
186	AMC383654	SUPN 64	2007-68412	1S	12E	29
187	AMC383655	SUPN 65	2007-68413	1S	12E	29
188	AMC383656	SUPN 66	2007-68414	1S	12E	29
189	AMC383657	SUPN 67	2007-68415	1S	12E	29
190	AMC383658	SUPN 68	2007-68416	1S	12E	29
191	AMC383659	SUPN 69	2007-68417	1S	12E	28,29
192	AMC383660	SUPN 70	2007-68418	1S	12E	28
193	AMC383661	SUPN 71	2007-68419	1S	12E	28
194	AMC383662	SUPN 72	2007-68420	1S	12E	28
195	AMC383663	SUPN 73	2007-68421	1S	12E	28
196	AMC383664	SUPN 74	2007-68422	1S	12E	28
197	AMC383665	SUPN 75	2007-68423	1S	12E	28
198	AMC383666	SUPN 76	2007-68424	1S	12E	28
199	AMC383667	SUPN 77	2007-68425	1S	12E	27,28
200	AMC383668	SUPN 78	2007-68426	1S	12E	27
201	AMC383669	SUPN 79	2007-68427	1S	12E	27
202	AMC383670	SUPN 80	2007-68428	1S	12E	27
203	AMC383671	SUPN 81	2007-68429	1S	12E	27

2007 AUG 28 P 3:24
 PHOENIX, AZ

RECEIVED
 BRONCO CREEK
 AZ STATE OFFICE

ENTERED INTO COMPUTER
 SEP 06 2007 PB

United States Department of the Interior
Bureau of Land Management
 BUSINESS & SUPPORT SVCS DIV
 ONE N CENTRAL AVE SUITE 800
 PHOENIX, AZ 85004 -4427
 Phone: (602) 417-9200

Receipt

No: 1555720

Transaction #: 1607321	ENTERED INTO COMPUTER SEP 06 2007 <i>PB & VERIFIED</i>
Date of Transaction: 08/28/2007	
CUSTOMER: BRONCO CREEK EXPLORATION INC. 1815 E. WINSETT ST TUCSON, AZ 85719	

LINE #	QTY	DESCRIPTION	REMARKS	UNIT PRICE	TOTAL
1	1.00	LOCATABLE MINERALS / MINING CLAIMS-NOT NEW-UNADJUD, ONE AUTH NO. ONLY / MINING CLAIM MONEY RECEIVED (455) CASES: AMC376002/\$5500.00	MAINT 2008 (44)	- n/a -	5500.00
2	1.00	LOCATABLE MINERALS / MINING CLAIMS-NOT NEW-UNADJUD, ONE AUTH NO. ONLY / MINING CLAIM MONEY RECEIVED (455) CASES: AMC374413/\$2000.00	MAINT 2008 (16)	- n/a -	2000.00
3	1.00	LOCATABLE MINERALS / MINING CLAIMS-NOT NEW-UNADJUD, ONE AUTH NO. ONLY / MINING CLAIM MONEY RECEIVED (455) CASES: AMC381322/\$23625.00	MAINT 2008 (189)	- n/a -	23625.00
4	1.00	LOCATABLE MINERALS / MINING CLAIMS-NOT NEW-UNADJUD, ONE AUTH NO. ONLY / MINING CLAIM MONEY RECEIVED (455) CASES: AMC373611/\$23500.00	MAINT 2008 (188)	- n/a -	23500.00
5	1.00	LOCATABLE MINERALS / MINING CLAIMS-NOT NEW-UNADJUD, ONE AUTH NO. ONLY / MINING CLAIM MONEY RECEIVED (455) CASES: AMC308105/\$1750.00	MAINT 2008 (14)	- n/a -	1750.00
6	1.00	LOCATABLE MINERALS / MINING CLAIMS-NOT NEW-UNADJUD, ONE AUTH NO. ONLY / MINING CLAIM MONEY RECEIVED (455) CASES: AMC374566/\$25375.00	MAINT 2008 (203)	- n/a -	25375.00
654 claims TOTAL:					\$81,750.00

PAYMENT INFORMATION			
1	AMOUNT:	\$25,375.00	POSTMARKED: N/A
	TYPE:	CHECK	RECEIVED: 08/28/2007
	CHECK NO:	1337	
	NAME:	BRONCO CREEK EXPLORATION INC	

		1815 E. MANCHESTER TUCSON AZ 85719	
2	AMOUNT:	\$23,625.00	POSTMARKED: N/A
	TYPE:	CHECK	RECEIVED: 08/28/2007
	CHECK NO:	1334	
	NAME:	BRONCO CREEK EXPLORATION INC 1815 E. MANCHESTER TUCSON AZ 85719	
3	AMOUNT:	\$23,500.00	POSTMARKED: N/A
	TYPE:	CHECK	RECEIVED: 08/28/2007
	CHECK NO:	1333	
	NAME:	BRONCO CREEK EXPLORATION INC 1815 E. MANCHESTER TUCSON AZ 85719	
4	AMOUNT:	\$5,500.00	POSTMARKED: N/A
	TYPE:	CHECK	RECEIVED: 08/28/2007
	CHECK NO:	1335	
	NAME:	BRONCO CREEK EXPLORATION INC. 1815 E. MANCHESTER TUCSON AZ 85719	
5	AMOUNT:	\$2,000.00	POSTMARKED: N/A
	TYPE:	CHECK	RECEIVED: 08/28/2007
	CHECK NO:	1338	
	NAME:	BRONCO CREEK EXPLORATION INC. 1815 E. MANCHESTER TUCSON AZ 85719	
6	AMOUNT:	\$1,750.00	POSTMARKED: N/A
	TYPE:	CHECK	RECEIVED: 08/28/2007
	CHECK NO:	1336	
	NAME:	BRONCO CREEK EXPLORATION INC 1815 E. MANCHESTER TUCSON AZ 85719	

REMARKS

This receipt was generated by the automated BLM Collections and Billing System and is a paper representation of a portion of the official electronic record contained therein.

ENTERED INTO COMPUTER
SEP 06 2007 PB *✓* VERIFIED

NOTICE!!

These documents have been scanned!

Do not place un-scanned documents beneath this notice!

Do not remove this notice from this file!

GPO Jacket No. 560-102
Print Order 61540
Rise Business Services, LLC
Job=AZ15 5/28/2019



Box Number= AZ15089



Claim Begin-End: AMC383484-AMC383526

5 Miscellaneous



AZ15089-3

AMC383320-AMC384443

Thomas
Reitmeyer/AZSO/AZ/BLM/D
OI

12/28/2007 10:02 AM

To eflesch@broncocreek.com

cc

bcc

Subject SB Mining Claims

Dear Sir:

We have just reviewed your filing of the SB Mining Claims filed June 8, 2007 and wanted to bring to your attention that 2 of the claims will require amending. They are the SB 159 and SB 160, Serial Numbers AMC 383495 and 383496 respectively. The legal land descriptions on the location notices show that the claims are located in the NW 1/4 of section 9. However, the maps show their location to be in the SW 1/4 for SB 159 and the SW 1/4 and SE 1/4 for SB 160 of section 10. Amendments must first be filed with the county recorder and then within 90 days of recording with the BLM along with \$10.00 per claim. Refer to the regulations in 43 CFR Part 3833.22. If you have any questions or if I should have directed this email to another party, please call Tom Reitmeyer (602) 417-9356 or email me back. Thank you

*Amendment filed
2/5/08
JES.*



"Erik Flesch"
<eflesch@broncocreek.com
>
12/31/2007 12:54 PM

To <Thomas_Reitmeyer@blm.gov>
cc "David Johnson" <djohnson@broncocreek.com>, "Eric
Jensen" <ejensen@broncocreek.com>
bcc
Subject RE: SUPN Mining Claim

Dear Tom,

Thank you very much for this alert as well as the one you sent last week regarding our Silver Bell claims. We will amend our claims accordingly.

Happy New Year and best wishes for 2008!

Sincerely,
Erik Flesch

Erik Flesch
Manager, Project Advancement
Bronco Creek Exploration, Inc.
1815 E. Winsett St.
Tucson, AZ 85719
Office: (520)624-4153
Cell: (520)247-4087

-----Original Message-----

From: Thomas_Reitmeyer@blm.gov [mailto:Thomas_Reitmeyer@blm.gov]
Sent: Monday, December 31, 2007 12:48 PM
To: eflesch@broncocreek.com
Subject: SUPN Mining Claim

Dear Sir: We have just reviewed the eighty one SUPN mining claims filed with the BLM on June 12, 2007. Please review SUPN 77, AMC 383667. The legal land description and the map do not match based upon the north arrow. You may want to amend this mining claim. If you have any questions please email or call me at (602) 417-9356. Thank you, Tom Reitmeyer

*Amend. filed
2/5/08
TJR*

NOTICE!!

These documents have been scanned!

Do not place un-scanned documents beneath this notice!

Do not remove this notice from this file!

GPO Jacket No. 560-102
Print Order 61540
Rise Business Services, LLC
Job=AZ15 5/28/2019



Box Number= AZ15089



Claim Begin-End: AMC383484-AMC383526

6 Location Notices-Amendments and Supporting Documents



AZ15089-3 AMC383320-AMC384443

SB 148-180
SB 182-191

MINING CLAIM STATUS REPORT

Data Entry
MTP CHECKED BY SC ✓
GEO CHECKED BY SC ✓

LEAD SERIAL NO. AMC 383484 THROUGH AMC 383526

# <u>43</u> LODE	LOCATION FEE @ \$30 =	\$ <u>1,290</u>
# _____ PLACER	PROCESSING FEE @ \$15 =	\$ <u>645</u>
# _____ ASSOCIATION PL	MAINTENANCE FEE @ \$125 =	\$ <u>5,375</u>
# _____ MILL SITE	OVERAGE	\$ _____
# _____ TUNNEL SITE	SHORTAGE	\$ _____
	OTHER FEES	\$ _____
ENOUGH LOCATORS	TOTAL	\$ <u>7,310⁰⁰-0K</u>

OVER-THE-COUNTER MAIL [] TIMELY FILED: YES NO []

LEGAL DESCRIPTION: T 12S R 8E SEC 9,10,15
T _____ R _____ SEC _____
T _____ R _____ SEC _____
T _____ R _____ SEC _____

BLM ^{Minerals} FOREST SERVICE [] SUBJ TO PL 359: YES [] NO []

WILDERNESS AREA: NO YES []

SPLIT ESTATE: SX [] PX ^{Federal Minerals} SRHA [] OTHER [] N/A []
PROPER NOTICE FILED IF LOCATED ON SRHA LANDS-YES [] NO [] N/A []

RECONVEYED MINERALS ON BLM LANDS REQUIRE OPENING ORDERS FROM 1944 TO 1993. OPEN TO ENTRY ON: _____ N/A []

COMMENTS/STATUS: VOID [] PARTIALLY VOID PVT MINERALS []
WITHDRAWN LANDS [] OTHER [] SB 148, 149 ME patent
174

SB159 - AMC 383495 LLD NW-9 Map SW-10 } see Email
SB160 - AMC 383496 LLD NW-9 Map SW, SE-10 } attached

Amend. filed 2/5/08
[Signature]

Claimant acknowledges that portions of the following claim(s) site(s) may be void or voidable _____

Signature of claimant _____

FINAL ADJUDICATION (770) DATE 12-28-07

AMC 383484
AMC 383484

Mar 18
Apr 30
May 31
June 8

87 Days

AMC 383483

AMC 383485

DEPARTMENT OF THE INTERIOR
 BUREAU OF LAND MANAGEMENT
 MINING CLAIMS
 (LIVE) Serial Register Page

RunDate/Time: 06/12/07 02:17 PM

Page 12 of 17

01 05-10-1872;017STAT0091;30USC26,28,34
Case Type 384101: LODE CLAIM
Claim Name: SB 159
Commodity :
Case Disposition: ACTIVE

Serial Number
AMC383495

Name & Address				Int Rel	% Interest
BRONCO CREEK EXPL INC	2841 E MANCHESTER ST	TUCSON, AZ	85716	CLAIMANT	0.000000
OSERAN STEPHANIE	2841 E MANCHESTER ST	TUCSON, AZ	85716	AGENT	0.000000

Mer	Twp	Rng	Sec	Quadrant	District/Resource	County
14	0120S	0080E	009 10	NW SW	TUCSON FIELD OFFICE	PIMA

Act Date	Code	Action	Action Remarks	Receipt Number
03/14/2007	403	LOCATION DATE		
06/08/2007	395	RECORDATION NOTICE RECD	1	1505174
06/08/2007	484	LOCATION YEAR / MAINTENANCE FEE	2007	1505174
06/08/2007	501	ACCT ADV IN LEAD FILE	AMC383484;	

Line Nr Remarks

DEPARTMENT OF THE INTERIOR
 BUREAU OF LAND MANAGEMENT
 MINING CLAIMS
 (LIVE) Serial Register Page

RunDate/Time: 06/12/07 02:17 PM

Page 13 of 17

01 05-10-1872;017STAT0091;30USC26,28,34
 Case Type 384101: LODE CLAIM
 Claim Name: SB 160
 Commodity :
 Case Disposition: ACTIVE

Serial Number
 AMC383496

Name & Address				Int Rel	% Interest
BRONCO CREEK EXPL INC	2841 E MANCHESTER ST	TUCSON, AZ 85716		CLAIMANT	0.0000000
OSERAN STEPHANIE	2841 E MANCHESTER ST	TUCSON, AZ 85716		AGENT	0.0000000

Mer	Twp	Rng	Sec	Quadrant	District/Resource	County
14	0120S	0080E	009 10	NW SE, SW	TUCSON FIELD OFFICE	PIMA

Act Date	Code	Action	Action Remarks	Receipt Number
03/14/2007	403	LOCATION DATE		
06/08/2007	395	RECORDATION NOTICE RECD	1	1505174
06/08/2007	484	LOCATION YEAR / MAINTENANCE FEE	2007	1505174
06/08/2007	501	ACCT ADV IN LEAD FILE	AMC383484;	

Line Nr Remarks

Bronco Creek Exploration, Inc.

1815 E. Winsett St., Tucson, AZ 85719
Tel: 520-624-4153 Fax: 520-624-4192

Jan. 30, 2008

Erik Flesch
Bronco Creek Exploration, Inc.
Cell: (520) 247-4087
eflesch@broncocreek.com

Bureau of Land Management
Arizona State Office
One North Central Avenue
Suite 800
Phoenix, AZ 85004-4427

To Whom it May Concern:

Attached please find photocopies of three amended notices of mining location: SUPN 77, SB 159, and SB 60. The notices have been filed with their respective county recorder offices, and are enclosed for recording with the Bureau of Land Management Arizona State Office together with a check for \$30 (3 x \$10/claim) to cover the processing fee.

Please don't hesitate to contact me for any additional information. Thank you very much for your assistance.

Respectfully,



Erik Flesch

RECEIVED
B.L.M. AZ STATE OFFICE
2008 FEB - 5 A 7: 57
PHOENIX, ARIZONA

ENTERED INTO COMPUTER

5/14/08
KS.

United States Department of the Interior
Bureau of Land Management
 BUSINESS & SUPPORT SVCS DIV
 ONE N CENTRAL AVE SUITE 800
 PHOENIX, AZ 85004 -4427
 Phone: (602) 417-9200

Receipt

No:

1648961

Transaction #: 1703040	
Date of Transaction: 02/06/2008	
CUSTOMER:	BRONCO CREEK EXPLORATION INC. 1815 E. WINSETT ST TUCSON,AZ 85719

LINE #	QTY	DESCRIPTION	REMARKS	UNIT PRICE	TOTAL
1	1.00	LOCATABLE MINERALS / MINING CLAIMS-NOT NEW-UNADJUD,ONE AUTH NO. ONLY / MINING CLAIM MONEY RECEIVED (455) CASES: AMC383495/\$30.00	AMEND	- n/a -	30.00
TOTAL:					\$30.00

PAYMENT INFORMATION					
1	AMOUNT:	\$30.00	POSTMARKED:	N/A	
	TYPE:	CHECK	RECEIVED:	02/05/2008	
	CHECK NO:	1096			
	NAME:	BRONCO CREEK EXPLORATION 1815 E. WINSETT ST TUCSON AZ 85719			

REMARKS

This receipt was generated by the automated BLM Collections and Billing System and is a paper representation of a portion of the official electronic record contained therein.

When recorded return to:
Bronco Creek Exploration, Inc.
2841 E. Manchester St.
Tucson, AZ 85716

LOCATION NOTICE FOR LODE MINING CLAIM

NOTICE IS HEREBY GIVEN that the SB 148 lode mining claim has been located by _____
Bronco Creek Exploration, Inc. whose current mailing address is 2841 E. Manchester St., Tucson, Arizona 85716.

BLM
Date
Stamp

The general course of this claim is north - south and it is situated in Pima County, Arizona. This claim is 1500 feet in length and 600 feet in width. This claim runs from the location monument on which this location notice is posted approximately 1470 feet in a north direction to the north end line and 30 feet in a south direction to the south end line. This claim is marked by six monuments, one at each corner and one at the center of each end line of the claim.

The location monument on which this notice is posted is situated within Sections 9, Township 12S, Range 8E, Gila Salt River Base and Meridian, Arizona and this claim encompasses portions of the following quarter section (s), section (s), Township (s) and Range (s) _____
NW1/4 of Sec 9, T12S,R8E
Gila Salt River Base and Meridian, Arizona.

The locality of this claim with reference to some natural object or permanent monument and additional information (if any) concerning its locality are as follows: The Northwest corner of the claim with reference to a permanent monument is: 7651 feet North and 5482 feet West to the Northeast corner of Section 6 T12S R8E.

DATED AND POSTED on the ground this 13th day of March, 2007.

LOCATOR (s) Stephanie Oseran
Agent for: Bronco Creek Exploration, Inc.

PHOENIX, AZ

2007 JUN - 8 P 1: 15

RECEIVED
B.L.M. AZ STATE OFFICE

Form MCF100
Revised July 2005

AMC 383484

LODE MINING CLAIM MAP

(This map must be attached to Location Notice)

Map of the SB 148 Lode

Map was prepared from an actual field survey of said Lode Claim and attached to and hereby made a part of the Location Notice.

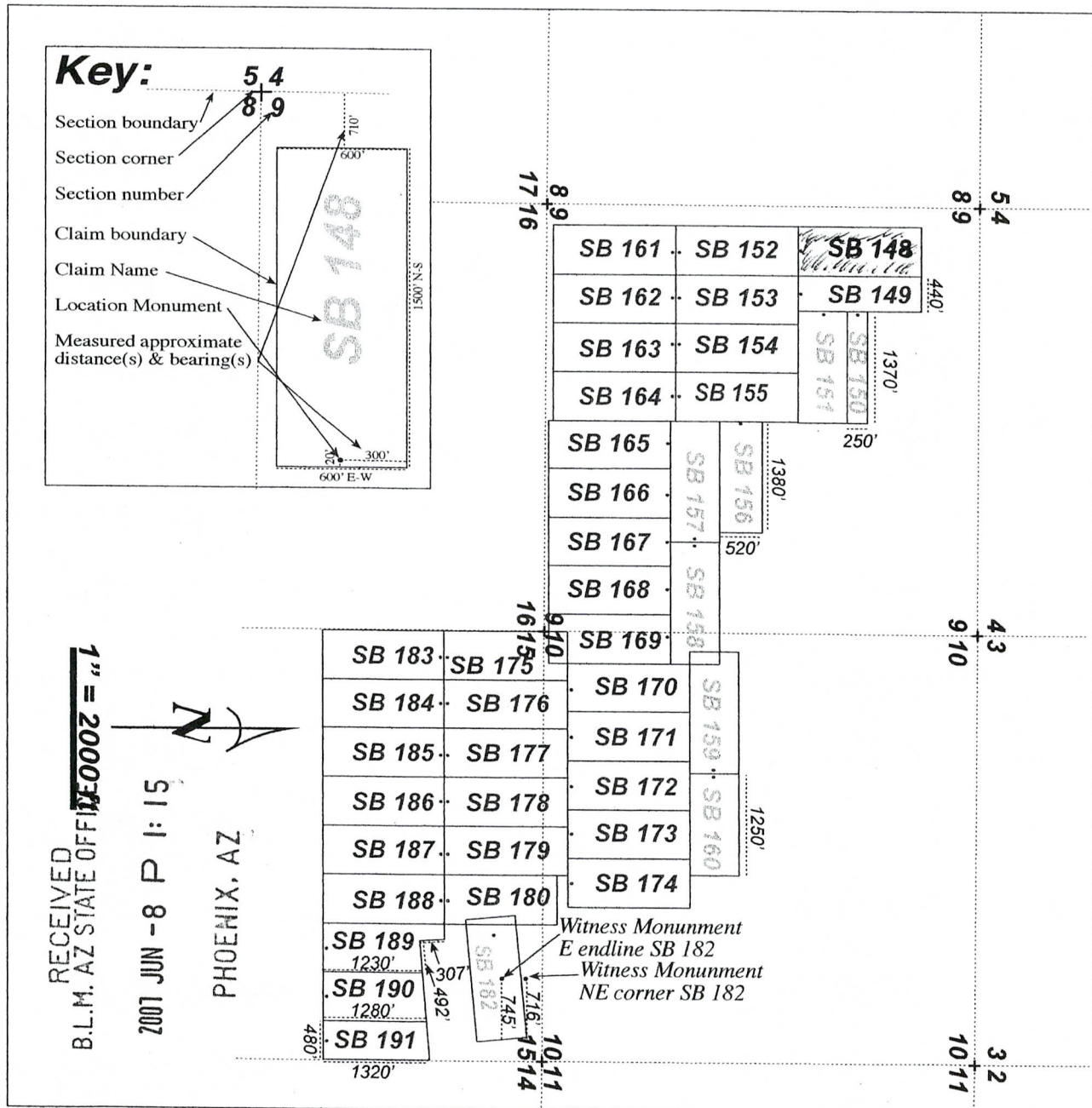
Bronco Creek Exploration, Inc.

1. Name and Address of Locator of Claim: **2841 E. Manchester St.
Tucson, AZ 85716**

2. The Lode Mining Claim is located in Section(s) 9, Township 12S, Range 8E, Gila River Base and Meridian, Pima County, Arizona.

3. The corner, center-line, and location monuments are made up of wooden posts, at least 4 feet long and marked with metal tags.

4. Each claim is 1500' long, oriented in a north-south direction and 600' wide, oriented in an east-west direction, except where noted on the Notice of Location and depicted on this map. All claims are tied into the surveyed NE corner of Section 6, Township 12S, Range 8E, Gila River Base and Meridian which lies approximately 7651 feet north and 5482 feet west of the northwest corner of the SB 148 Lode Claim.



AMC 383484

When recorded return to:
Bronco Creek Exploration, Inc.
2841 E. Manchester St.
Tucson, AZ 85716

LOCATION NOTICE FOR LODE MINING CLAIM

NOTICE IS HEREBY GIVEN that the SB 149 lode mining claim has been located by _____
Bronco Creek Exploration, Inc. whose current mailing address is 2841 E. Manchester St., Tucson, Arizona 85716.

BLM Date Stamp

The general course of this claim is north - south and it is situated in Pima County, Arizona. This claim is 1500 feet in length and 440 feet in width. This claim runs from the location monument on which this location notice is posted approximately 1470 feet in a north direction to the north end line and 30 feet in a south direction to the south end line. This claim is marked by six monuments, one at each corner and one at the center of each end line of the claim.

The location monument on which this notice is posted is situated within Sections 9, Township 12S, Range 8E, Gila Salt River Base and Meridian, Arizona and this claim encompasses portions of the following quarter section (s), section (s), Township (s) and Range (s) _____
NW1/4 of Sec 9, T12S,R8E
Gila Salt River Base and Meridian, Arizona.

The locality of this claim with reference to some natural object or permanent monument and additional information (if any) concerning its locality are as follows: The Northwest corner of the claim with reference to a permanent monument is: 7651 feet North and 6082 feet West to the Northeast corner of Section 6 T12S R8E.

DATED AND POSTED on the ground this 13th day of March, 2007.

LOCATOR (s) Stephanie Oseran Stephanie Oseran
Agent for: Bronco Creek Exploration, Inc.

RECEIVED
B.L.M. AZ STATE OFFICE
2007 JUN -8 P 1:25
PHOENIX, AZ

Form MCF100
Revised July 2005

AMC 383485

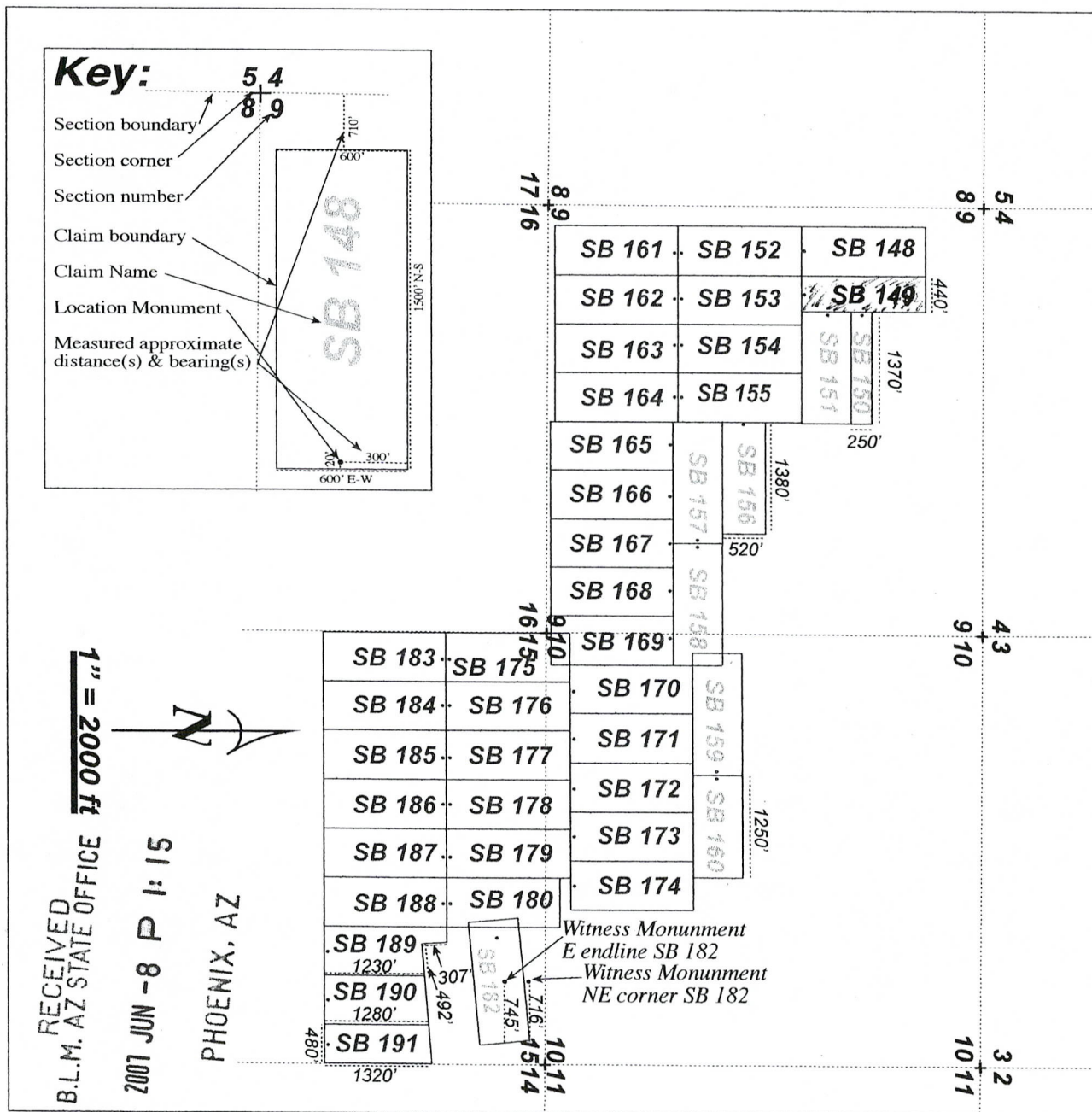
LODE MINING CLAIM MAP

(This map must be attached to Location Notice)

Map of the SB 149 Lode

Map was prepared from an actual field survey of said Lode Claim and attached to and hereby made a part of the Location Notice.

1. Name and Address of Locator of Claim: **Bronco Creek Exploration, Inc.**
2841 E. Manchester St.
Tucson, AZ 85716
2. The Lode Mining Claim is located in Section(s) 9, Township 12S, Range 8E, Gila River Base and Meridian, Pima County, Arizona.
3. The corner, center-line, and location monuments are made up of wooden posts, at least 4 feet long and marked with metal tags.
4. Each claim is 1500' long, oriented in a north-south direction and 600' wide, oriented in an east-west direction, except where noted on the Notice of Location and depicted on this map. All claims are tied into the surveyed NE corner of Section 6, Township 12S, Range 8E, Gila River Base and Meridian which lies approximately 7651 feet north and 5482 feet west of the northwest corner of the SB 148 Lode Claim.



AMC 383485

When recorded return to:
Bronco Creek Exploration, Inc.
2841 E. Manchester St.
Tucson, AZ 85716

LOCATION NOTICE FOR LODE MINING CLAIM

NOTICE IS HEREBY GIVEN that the SB 150 lode mining claim has been located by _____
Bronco Creek Exploration, Inc. whose current mailing address is 2841 E. Manchester St., Tucson, Arizona 85716.

BLM
Date
Stamp

The general course of this claim is east-west and it is situated in Pima County, Arizona. This claim is 1370 feet in length and 250 feet in width. This claim runs from the location monument on which this location notice is posted approximately 1340 feet in a east direction to the east end line and 30 feet in a west direction to the west end line. This claim is marked by six monuments, one at each corner and one at the center of each end line of the claim.

The location monument on which this notice is posted is situated within Sections 9, Township 12S, Range 8E, Gila Salt River Base and Meridian, Arizona and this claim encompasses portions of the following quarter section (s), section (s), Township (s) and Range (s) _____
NW1/4 of Sec 9, T12S,R8E
Gila Salt River Base and Meridian, Arizona.

The locality of this claim with reference to some natural object or permanent monument and additional information (if any) concerning its locality are as follows: The Northwest corner of the claim with reference to a permanent monument is: 8303 feet North and 6522 feet West to the Northeast corner of Section 6 T12S R8E.

DATED AND POSTED on the ground this 13th day of March, 2007.

LOCATOR (s) Stephanie Oseran Stephanie Oseran
Agent for: Bronco Creek Exploration, Inc.

AMC 383486

PHOENIX, AZ

2007 JUN -8 P 1:15

RECEIVED
B.L.M. AZ STATE OFFICE

Form MCF100
Revised July 2005

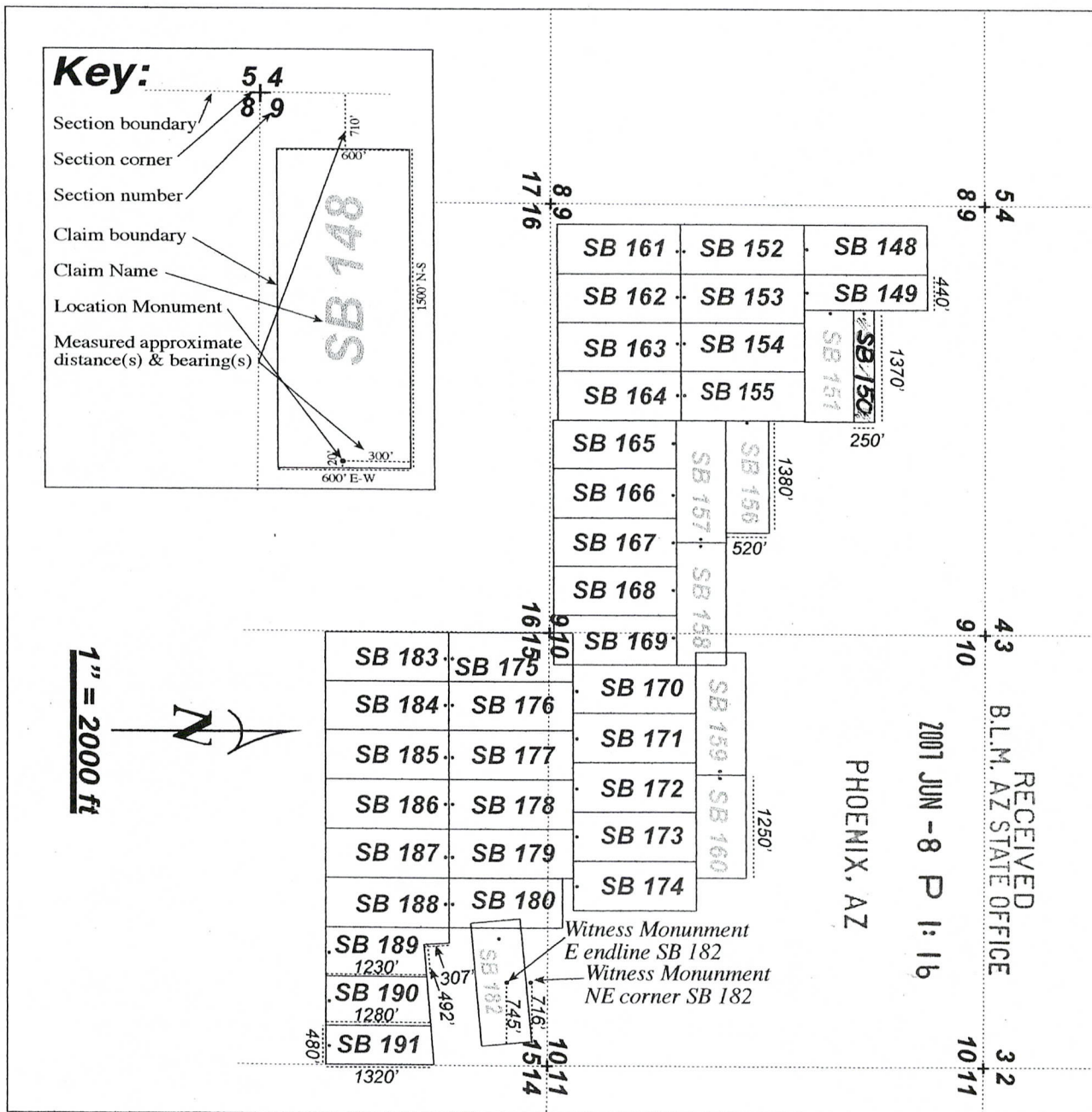
LODE MINING CLAIM MAP

(This map must be attached to Location Notice)

Map of the SB 150 Lode

Map was prepared from an actual field survey of said Lode Claim and attached to and hereby made a part of the Location Notice.

- Name and Address of Locator of Claim: **Bronco Creek Exploration, Inc.**
2841 E. Manchester St.
Tucson, AZ 85716
- The Lode Mining Claim is located in Section(s) 9, Township 12S, Range 8E, Gila River Base and Meridian, Pima County, Arizona.
- The corner, center-line, and location monuments are made up of wooden posts, at least 4 feet long and marked with metal tags.
- Each claim is 1500' long, oriented in a north-south direction and 600' wide, oriented in an east-west direction, except where noted on the Notice of Location and depicted on this map. All claims are tied into the surveyed NE corner of Section 6, Township 12S, Range 8E, Gila River Base and Meridian which lies approximately 7651 feet north and 5482 feet west of the northwest corner of the SB 148 Lode Claim.



AMC 383486

When recorded return to:
Bronco Creek Exploration, Inc.
2841 E. Manchester St.
Tucson, AZ 85716

LOCATION NOTICE FOR LODE MINING CLAIM

NOTICE IS HEREBY GIVEN that the SB 151 lode mining claim has been located by _____
Bronco Creek Exploration, Inc. whose current mailing address is 2841 E. Manchester St., Tucson, Arizona 85716.

BLM Date Stamp

The general course of this claim is east-west and it is situated in Pima County, Arizona. This claim is 1370 feet in length and 600 feet in width. This claim runs from the location monument on which this location notice is posted approximately 1340 feet in a east direction to the east end line and 30 feet in a west direction to the west end line. This claim is marked by six monuments, one at each corner and one at the center of each end line of the claim.

The location monument on which this notice is posted is situated within Sections 9, Township 12S, Range 8E, Gila Salt River Base and Meridian, Arizona and this claim encompasses portions of the following quarter section (s), section (s), Township (s) and Range (s) _____
NW1/4 of Sec 9, T12S,R8E
Gila Salt River Base and Meridian, Arizona.

The locality of this claim with reference to some natural object or permanent monument and additional information (if any) concerning its locality are as follows: The Northwest corner of the claim with reference to a permanent monument is: 8553 feet North and 6522 feet West to the Northeast corner of Section 6 T12S R8E.

DATED AND POSTED on the ground this 13th day of March, 2007.

LOCATOR (s) Stephanie Oseran Stephanie Oseran
Agent for: Bronco Creek Exploration, Inc.

PHOENIX, AZ

2007 JUN - 8 P 1: 16

RECEIVED
B.L.M. AZ STATE OFFICE

Form MCF100
Revised July 2005

AMC 383487

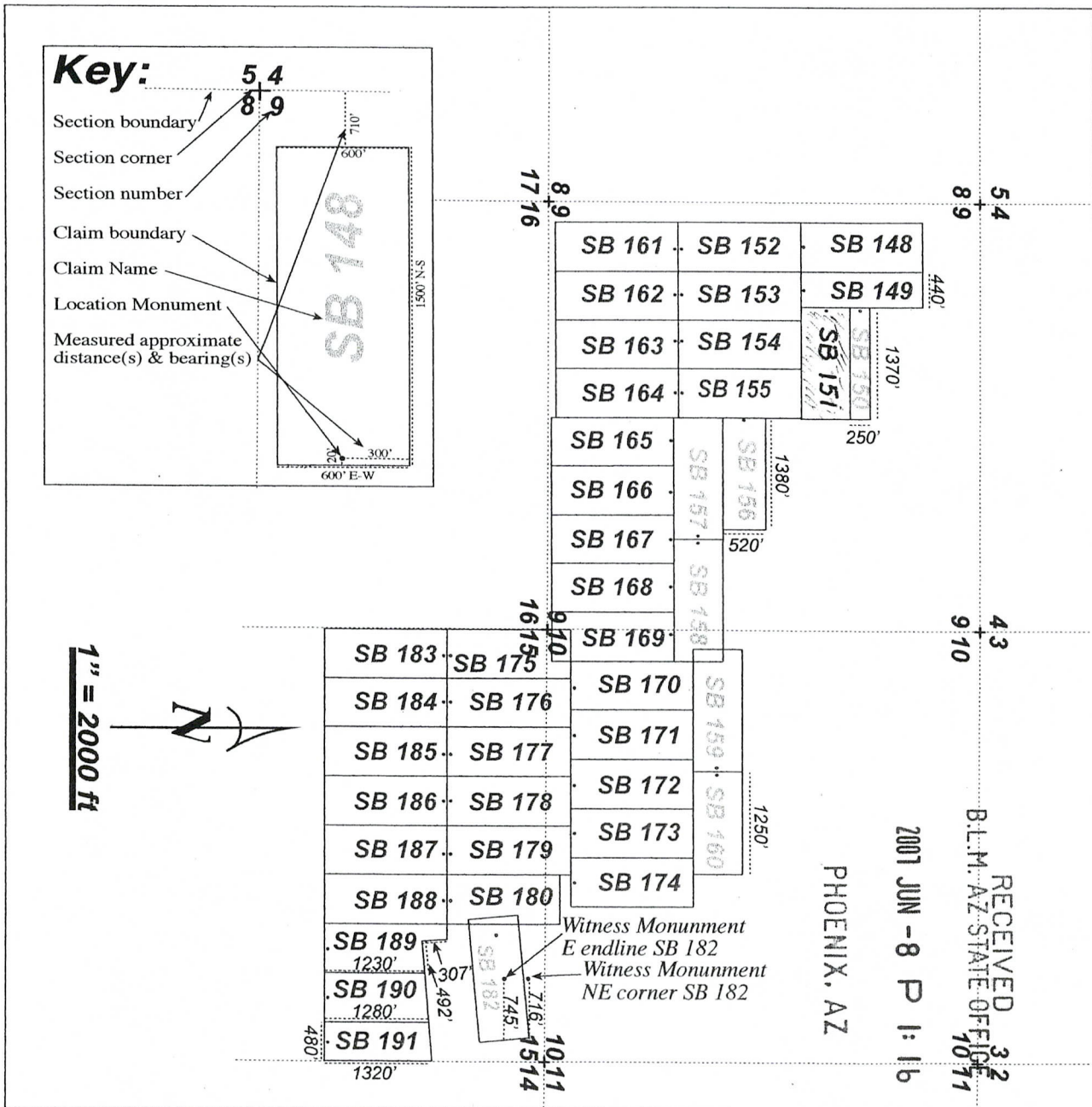
LODE MINING CLAIM MAP

(This map must be attached to Location Notice)

Map of the SB 151 Lode

Map was prepared from an actual field survey of said Lode Claim and attached to and hereby made a part of the Location Notice.

- Name and Address of Locator of Claim: **Bronco Creek Exploration, Inc.**
2841 E. Manchester St.
Tucson, AZ 85716
- The Lode Mining Claim is located in Section(s) 9, Township 12S, Range 8E, Gila River Base and Meridian, Pima County, Arizona.
- The corner, center-line, and location monuments are made up of wooden posts, at least 4 feet long and marked with metal tags.
- Each claim is 1500' long, oriented in a north-south direction and 600' wide, oriented in an east-west direction, except where noted on the Notice of Location and depicted on this map. All claims are tied into the surveyed NE corner of Section 6, Township 12S, Range 8E, Gila River Base and Meridian which lies approximately 7651 feet north and 5482 feet west of the northwest corner of the SB 148 Lode Claim.



AMC 383487

When recorded return to:
Bronco Creek Exploration, Inc.
2841 E. Manchester St.
Tucson, AZ 85716

LOCATION NOTICE FOR LODE MINING CLAIM

NOTICE IS HEREBY GIVEN that the SB 152 lode mining claim has been located by _____
Bronco Creek Exploration, Inc. whose current mailing address is 2841 E. Manchester St., Tucson, Arizona 85716.

BLM
Date
Stamp

The general course of this claim is north - south and it is situated in Pima County, Arizona. This claim is 1500 feet in length and 600 feet in width. This claim runs from the location monument on which this location notice is posted approximately 1470 feet in a north direction to the north end line and 30 feet in a south direction to the south end line. This claim is marked by six monuments, one at each corner and one at the center of each end line of the claim.

The location monument on which this notice is posted is situated within Sections 9, Township 12S, Range 8E, Gila Salt River Base and Meridian, Arizona and this claim encompasses portions of the following quarter section (s), section (s), Township (s) and Range (s) _____
NW1/4 and the SW1/4 of Sec 9, T12S,R8E
Gila Salt River Base and Meridian, Arizona.

The locality of this claim with reference to some natural object or permanent monument and additional information (if any) concerning its locality are as follows: The Northwest corner of the claim with reference to a permanent monument is: 9151 feet North and 5482 feet West to the Northeast corner of Section 6 T12S R8E.

DATED AND POSTED on the ground this 13th day of March, 2007.

LOCATOR (s) Stephanie Oseran *Stephanie Oseran*
Agent for: Bronco Creek Exploration, Inc.

PHOENIX, AZ
2007 JUN -8 P 1:16
RECEIVED
B.L.M. AZ STATE OFFICE

Form MCF100
Revised July 2005

AMC 383488

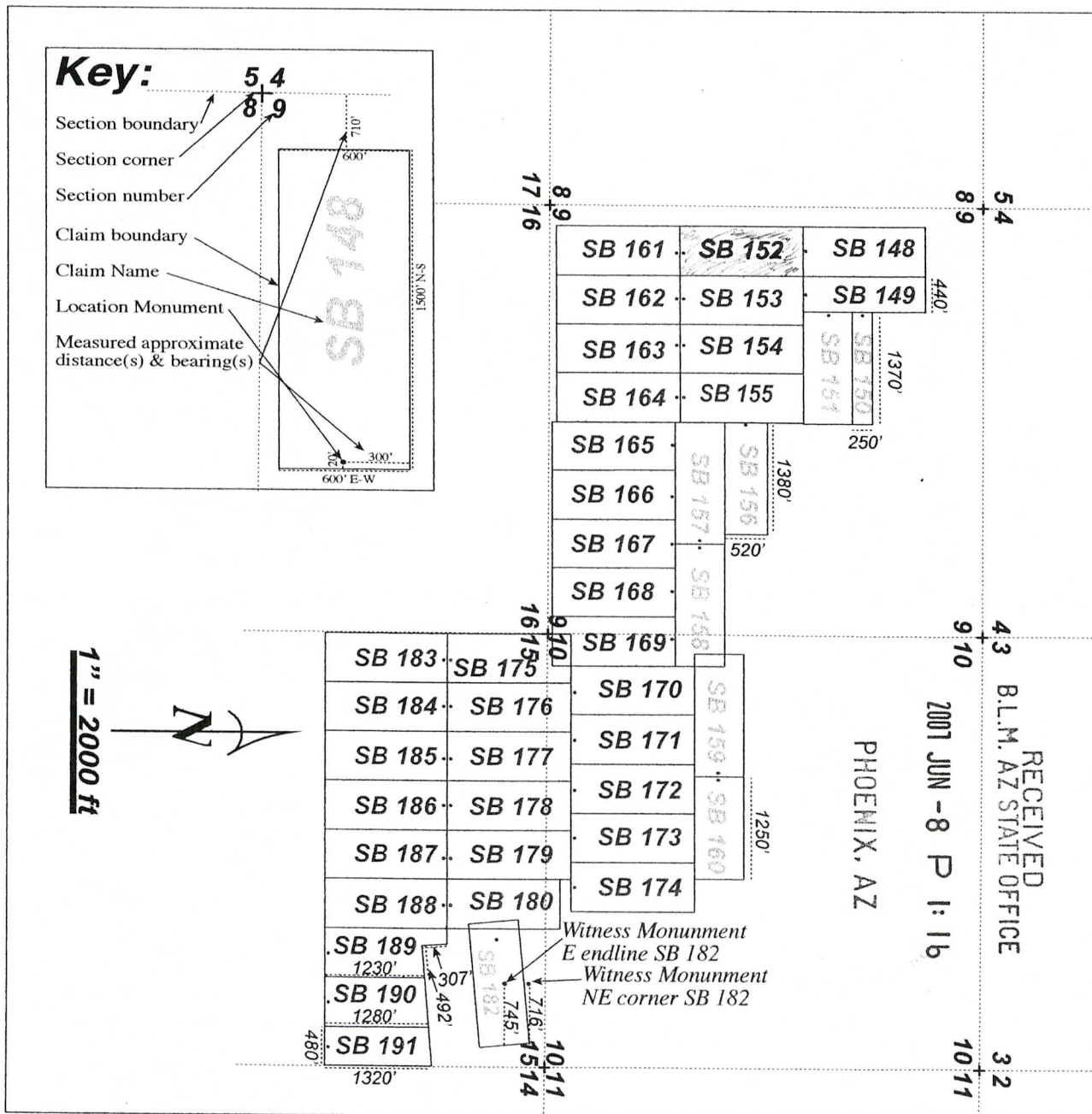
LODE MINING CLAIM MAP

(This map must be attached to Location Notice)

Map of the SB 152 Lode

Map was prepared from an actual field survey of said Lode Claim and attached to and hereby made a part of the Location Notice.

- Name and Address of Locator of Claim: **Bronco Creek Exploration, Inc.**
2841 E. Manchester St.
Tucson, AZ 85716
- The Lode Mining Claim is located in Section(s) 9, Township 12S, Range 8E, Gila River Base and Meridian, Pima County, Arizona.
- The corner, center-line, and location monuments are made up of wooden posts, at least 4 feet long and marked with metal tags.
- Each claim is 1500' long, oriented in a north-south direction and 600' wide, oriented in an east-west direction, except where noted on the Notice of Location and depicted on this map. All claims are tied into the surveyed NE corner of Section 6, Township 12S, Range 8E, Gila River Base and Meridian which lies approximately 7651 feet north and 5482 feet west of the northwest corner of the SB 148 Lode Claim.



AMC 383488

When recorded return to:
Bronco Creek Exploration, Inc.
2841 E. Manchester St.
Tucson, AZ 85716

LOCATION NOTICE FOR LODE MINING CLAIM

NOTICE IS HEREBY GIVEN that the SB 153 lode mining claim has been located by _____
Bronco Creek Exploration, Inc. whose current mailing address is 2841 E. Manchester St., Tucson, Arizona 85716.

BLM
Date
Stamp

The general course of this claim is north - south and it is situated in Pima County, Arizona. This claim is 1500 feet in length and 600 feet in width. This claim runs from the location monument on which this location notice is posted approximately 1470 feet in a north direction to the north end line and 30 feet in a south direction to the south end line. This claim is marked by six monuments, one at each corner and one at the center of each end line of the claim.

The location monument on which this notice is posted is situated within Sections 9, Township 12S, Range 8E, Gila Salt River Base and Meridian, Arizona and this claim encompasses portions of the following quarter section (s), section (s), Township (s) and Range (s) _____
NW1/4 and the SW1/4 of Sec 9, T12S,R8E
Gila Salt River Base and Meridian, Arizona.

The locality of this claim with reference to some natural object or permanent monument and additional information (if any) concerning its locality are as follows: The Northwest corner of the claim with reference to a permanent monument is: 9151 feet North and 6082 feet West to the Northeast corner of Section 6 T12S R8E.

DATED AND POSTED on the ground this 13th day of March, 2007.

LOCATOR (s) Stephanie Oseran Stephanie Oseran
Agent for: Bronco Creek Exploration, Inc.

PHOENIX, AZ

2007 JUN - 8 P 1: 16

RECEIVED
B.L.M. AZ STATE OFFICE

Form MCF100
Revised July 2005

AMC 383489

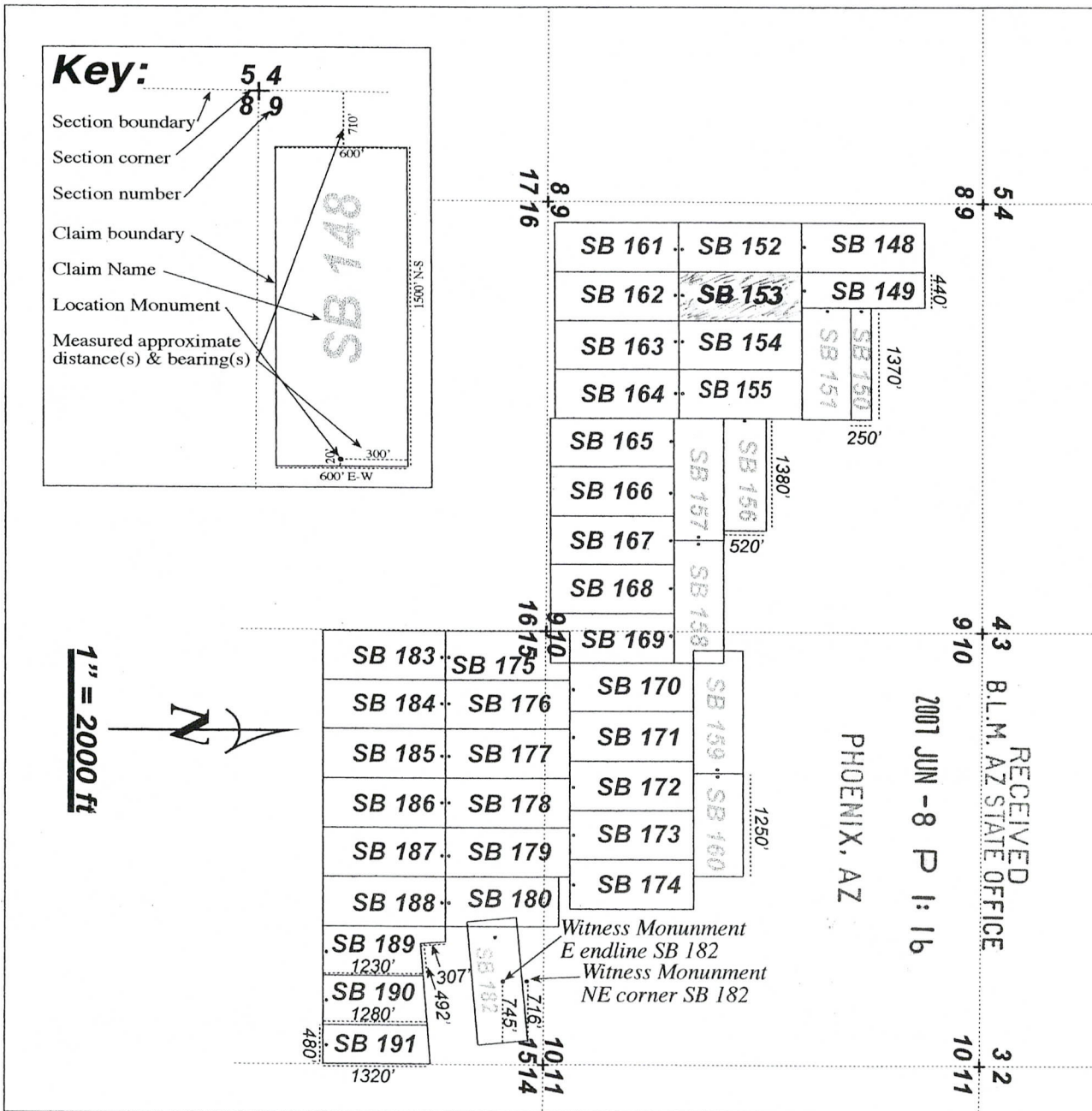
LODE MINING CLAIM MAP

(This map must be attached to Location Notice)

Map of the SB 153 Lode

Map was prepared from an actual field survey of said Lode Claim and attached to and hereby made a part of the Location Notice.

- Name and Address of Locator of Claim: **Bronco Creek Exploration, Inc.**
2841 E. Manchester St.
Tucson, AZ 85716
- The Lode Mining Claim is located in Section(s) 9, Township 12S, Range 8E, Gila River Base and Meridian, Pima County, Arizona.
- The corner, center-line, and location monuments are made up of wooden posts, at least 4 feet long and marked with metal tags.
- Each claim is 1500' long, oriented in a north-south direction and 600' wide, oriented in an east-west direction, except where noted on the Notice of Location and depicted on this map. All claims are tied into the surveyed NE corner of Section 6, Township 12S, Range 8E, Gila River Base and Meridian which lies approximately 7651 feet north and 5482 feet west of the northwest corner of the SB 148 Lode Claim.



AMC 383489

When recorded return to:
Bronco Creek Exploration, Inc.
2841 E. Manchester St.
Tucson, AZ 85716

LOCATION NOTICE FOR LODE MINING CLAIM

NOTICE IS HEREBY GIVEN that the SB 154 lode mining claim has been located by _____
Bronco Creek Exploration, Inc. whose current mailing address is 2841 E. Manchester St., Tucson, Arizona 85716.

BLM
Date
Stamp

The general course of this claim is north - south and it is situated in Pima County, Arizona. This claim is 1500 feet in length and 600 feet in width. This claim runs from the location monument on which this location notice is posted approximately 1470 feet in a north direction to the north end line and 30 feet in a south direction to the south end line. This claim is marked by six monuments, one at each corner and one at the center of each end line of the claim.

The location monument on which this notice is posted is situated within Sections 9, Township 12S, Range 8E, Gila Salt River Base and Meridian, Arizona and this claim encompasses portions of the following quarter section (s), section (s), Township (s) and Range (s) _____
NW1/4 and the SW1/4 of Sec 9, T12S,R8E
Gila Salt River Base and Meridian, Arizona.

The locality of this claim with reference to some natural object or permanent monument and additional information (if any) concerning its locality are as follows: The Northwest corner of the claim with reference to a permanent monument is: 9151 feet North and 6682 feet West to the Northeast corner of Section 6 T12S R8E.

DATED AND POSTED on the ground this 13th day of March, 2007.

LOCATOR (s) Stephanie Oseran *Stephanie Oseran*
Agent for: Bronco Creek Exploration, Inc.

PHOENIX, AZ

2007 JUN - 8 P 1: 17

RECEIVED
B.L.M. AZ STATE OFFICE

Form MCF100
Revised July 2005

AMC 383490

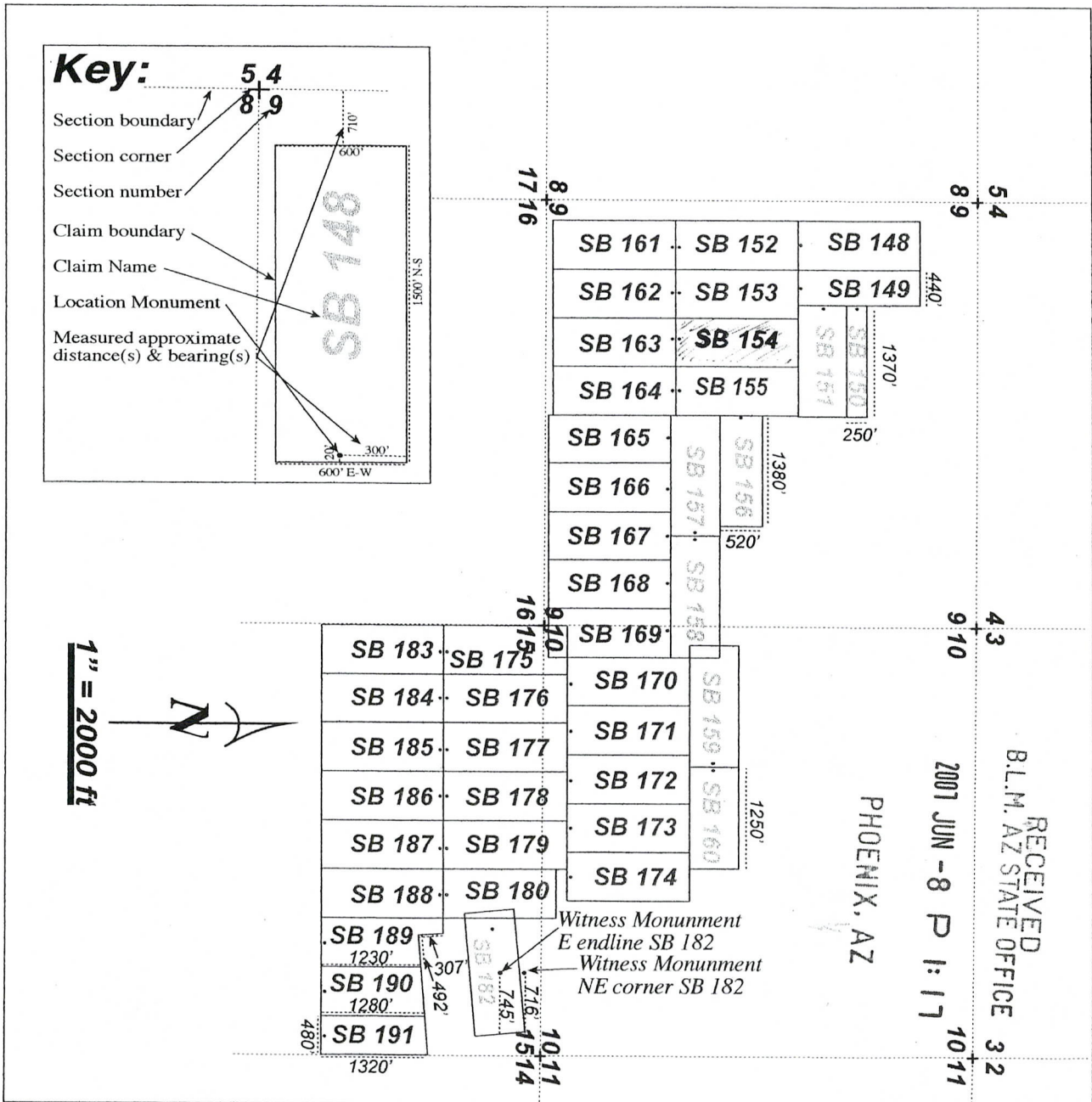
LODE MINING CLAIM MAP

(This map must be attached to Location Notice)

Map of the SB 154 Lode

Map was prepared from an actual field survey of said Lode Claim and attached to and hereby made a part of the Location Notice.

- Name and Address of Locator of Claim: **Bronco Creek Exploration, Inc.**
2841 E. Manchester St.
Tucson, AZ 85716
- The Lode Mining Claim is located in Section(s) 9, Township 12S, Range 8E, Gila River Base and Meridian, Pima County, Arizona.
- The corner, center-line, and location monuments are made up of wooden posts, at least 4 feet long and marked with metal tags.
- Each claim is 1500' long, oriented in a north-south direction and 600' wide, oriented in an east-west direction, except where noted on the Notice of Location and depicted on this map. All claims are tied into the surveyed NE corner of Section 6, Township 12S, Range 8E, Gila River Base and Meridian which lies approximately 7651 feet north and 5482 feet west of the northwest corner of the SB 148 Lode Claim.



AMG 383490

When recorded return to:
Bronco Creek Exploration, Inc.
2841 E. Manchester St.
Tucson, AZ 85716

LOCATION NOTICE FOR LODE MINING CLAIM

NOTICE IS HEREBY GIVEN that the SB 155 lode mining claim has been located by _____
Bronco Creek Exploration, Inc. whose current mailing address is 2841 E. Manchester St., Tucson, Arizona 85716.

BLM Date Stamp

The general course of this claim is north - south and it is situated in Pima County, Arizona. This claim is 1500 feet in length and 600 feet in width. This claim runs from the location monument on which this location notice is posted approximately 1470 feet in a north direction to the north end line and 30 feet in a south direction to the south end line. This claim is marked by six monuments, one at each corner and one at the center of each end line of the claim.

The location monument on which this notice is posted is situated within Sections 9, Township 12S, Range 8E, Gila Salt River Base and Meridian, Arizona and this claim encompasses portions of the following quarter section (s), section (s), Township (s) and Range (s) _____
NW1/4 and the SW1/4 of Sec 9, T12S,R8E
Gila Salt River Base and Meridian, Arizona.

The locality of this claim with reference to some natural object or permanent monument and additional information (if any) concerning its locality are as follows: The Northwest corner of the claim with reference to a permanent monument is: 9151 feet North and 7282 feet West to the Northeast corner of Section 6 T12S R8E.

DATED AND POSTED on the ground this 13th day of March, 2007.

LOCATOR (s) Stephanie Oseran *Stephanie Oseran*
Agent for: Bronco Creek Exploration, Inc.

PHOENIX, AZ

2007 JUN -8 P 1:17

RECEIVED
B.L.M. AZ STATE OFFICE

Form MCF100
Revised July 2005

AMC 383491

LODE MINING CLAIM MAP

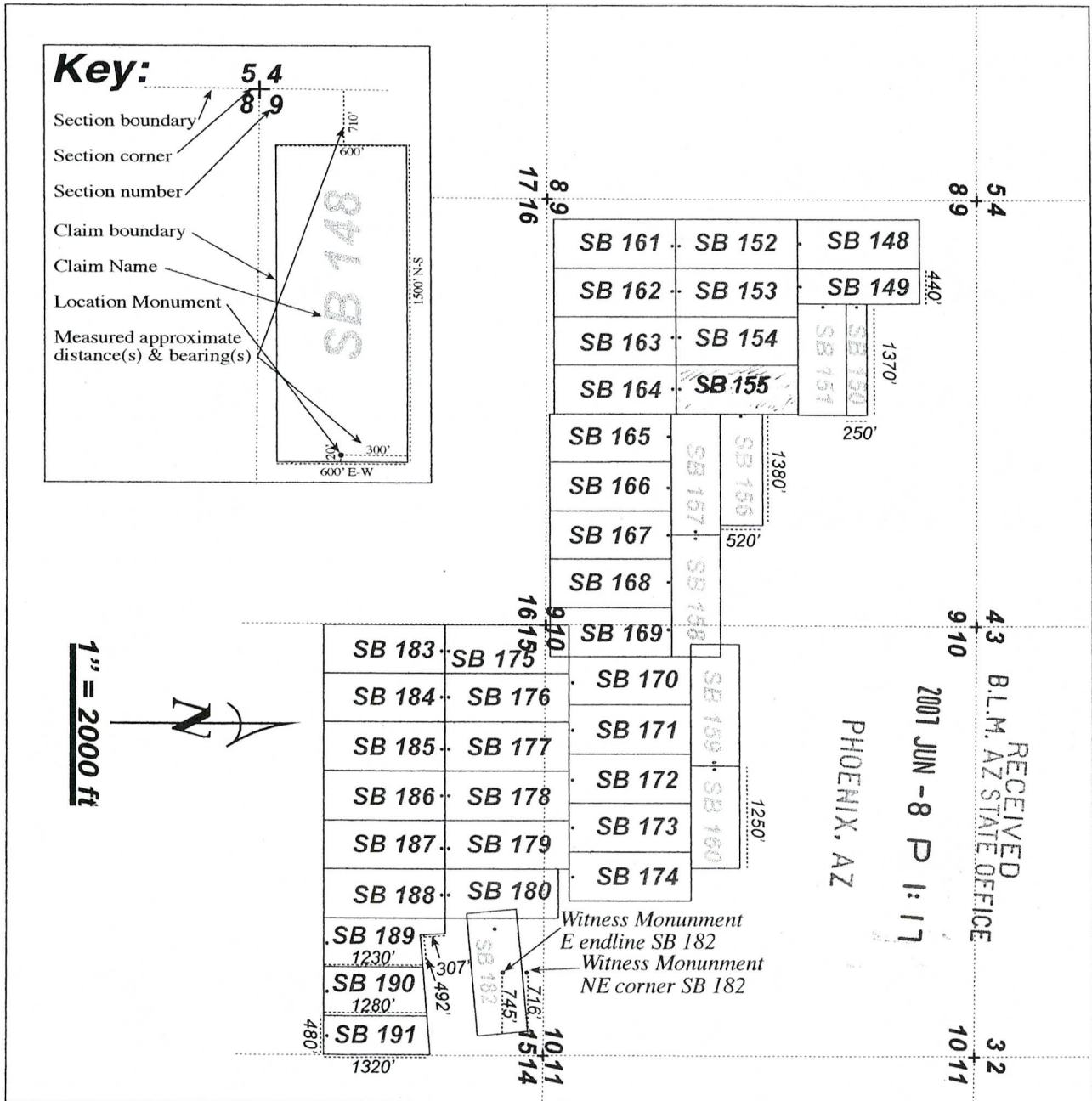
(This map must be attached to Location Notice)

Map of the SB 155 Lode

Map was prepared from an actual field survey of said Lode Claim and attached to and hereby made a part of the Location Notice.

Bronco Creek Exploration, Inc.

1. Name and Address of Locator of Claim: **2841 E. Manchester St.
Tucson, AZ 85716**
2. The Lode Mining Claim is located in Section(s) 9, Township 12S, Range 8E, Gila River Base and Meridian, Pima County, Arizona.
3. The corner, center-line, and location monuments are made up of wooden posts, at least 4 feet long and marked with metal tags.
4. Each claim is 1500' long, oriented in a north-south direction and 600' wide, oriented in an east-west direction, except where noted on the Notice of Location and depicted on this map. All claims are tied into the surveyed NE corner of Section 6, Township 12S, Range 8E, Gila River Base and Meridian which lies approximately 7651 feet north and 5482 feet west of the northwest corner of the SB 148 Lode Claim.



AMC 383491

When recorded return to:
Bronco Creek Exploration, Inc.
2841 E. Manchester St.
Tucson, AZ 85716



LOCATION NOTICE FOR LODE MINING CLAIM

NOTICE IS HEREBY GIVEN that the SB 156 lode mining claim has been located by _____
Bronco Creek Exploration, Inc. whose current mailing address is 2841 E. Manchester St., Tucson, Arizona 85716.

BLM
Date
Stamp

The general course of this claim is east-west and it is situated in Pima County, Arizona. This claim is 1380 feet in length and 520 feet in width. This claim runs from the location monument on which this location notice is posted approximately 1350 feet in a east direction to the east end line and 30 feet in a west direction to the west end line. This claim is marked by six monuments, one at each corner and one at the center of each end line of the claim.

The location monument on which this notice is posted is situated within Sections 9, Township 12S, Range 8E, Gila Salt River Base and Meridian, Arizona and this claim encompasses portions of the following quarter section (s), section (s), Township (s) and Range (s) _____
SE1/4 of Sec 9, T12S,R8E
Gila Salt River Base and Meridian, Arizona.

The locality of this claim with reference to some natural object or permanent monument and additional information (if any) concerning its locality are as follows: The Northwest corner of the claim with reference to a permanent monument is: 9593 feet North and 7882 feet West to the Northeast corner of Section 6 T12S R8E.

DATED AND POSTED on the ground this 13th day of March, 2007.

LOCATOR (s) Stephanie Oseran Stephanie Oseran
Agent for: Bronco Creek Exploration, Inc.

PHOENIX, AZ
2007 JUN -8 P 1:18
RECEIVED B.L.M. AZ STATE OFFICE

Form MCF100
Revised July 2005

AMC 383492

LODE MINING CLAIM MAP

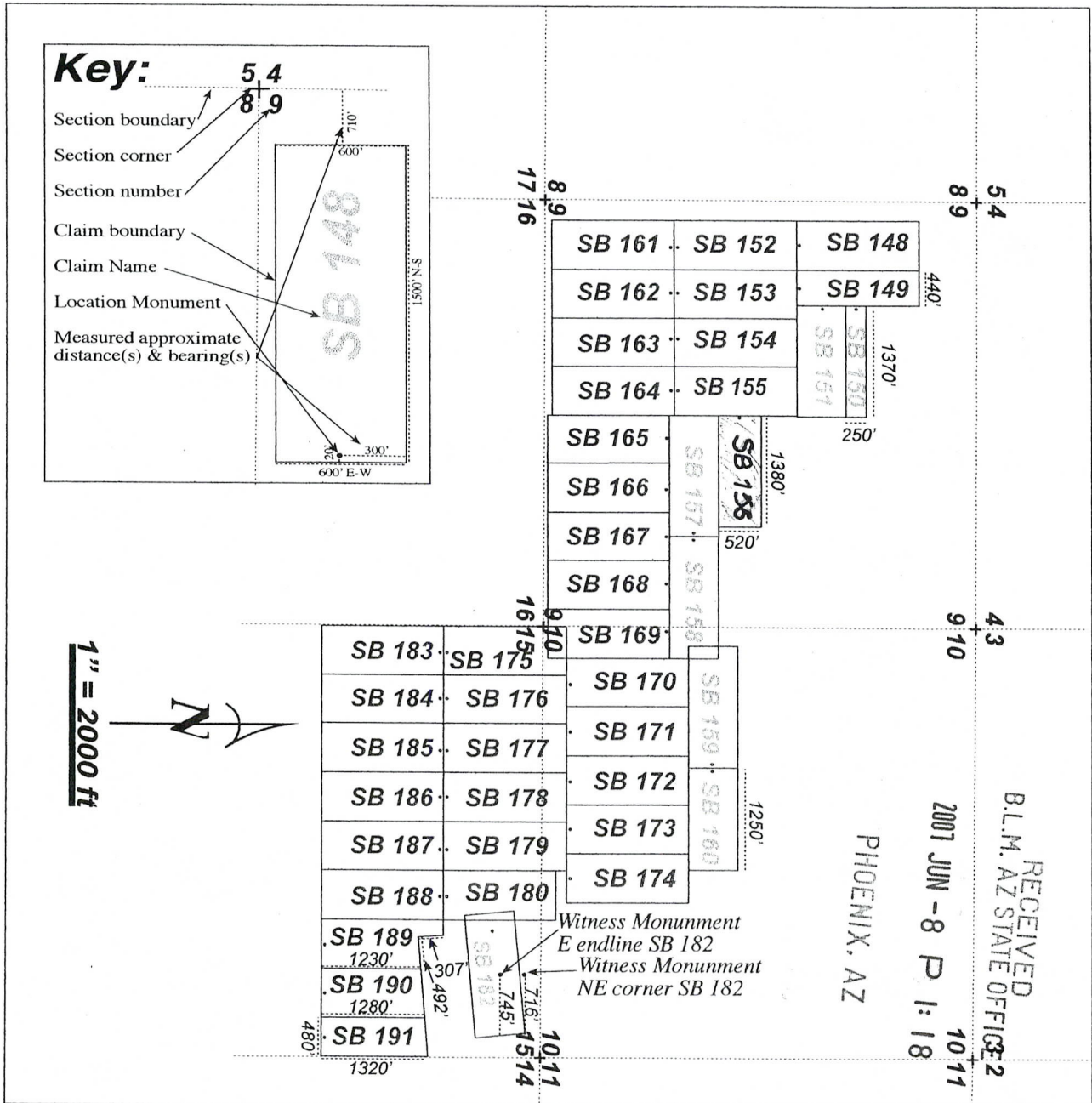
(This map must be attached to Location Notice)

Map of the SB 156 Lode

Map was prepared from an actual field survey of said Lode Claim and attached to and hereby made a part of the Location Notice.

Bronco Creek Exploration, Inc.

- Name and Address of Locator of Claim: **2841 E. Manchester St.
Tucson, AZ 85716**
- The Lode Mining Claim is located in Section(s) 9, Township 12S, Range 8E, Gila River Base and Meridian, Pima County, Arizona.
- The corner, center-line, and location monuments are made up of wooden posts, at least 4 feet long and marked with metal tags.
- Each claim is 1500' long, oriented in a north-south direction and 600' wide, oriented in an east-west direction, except where noted on the Notice of Location and depicted on this map. All claims are tied into the surveyed NE corner of Section 6, Township 12S, Range 8E, Gila River Base and Meridian which lies approximately 7651 feet north and 5482 feet west of the northwest corner of the SB 148 Lode Claim.



When recorded return to:
Bronco Creek Exploration, Inc.
2841 E. Manchester St.
Tucson, AZ 85716

LOCATION NOTICE FOR LODE MINING CLAIM

NOTICE IS HEREBY GIVEN that the SB 157 lode mining claim has been located by _____
Bronco Creek Exploration, Inc. whose current mailing address is 2841 E. Manchester St., Tucson, Arizona 85716.

BLM
Date
Stamp

The general course of this claim is east-west and it is situated in Pima County, Arizona. This claim is 1500 feet in length and 600 feet in width. This claim runs from the location monument on which this location notice is posted approximately 30 feet in a east direction to the east end line and 1470 feet in a west direction to the west end line. This claim is marked by six monuments, one at each corner and one at the center of each end line of the claim.

The location monument on which this notice is posted is situated within Sections 9, Township 12S, Range 8E, Gila Salt River Base and Meridian, Arizona and this claim encompasses portions of the following quarter section (s), section (s), Township (s) and Range (s) _____
SE1/4 of Sec 9, T12S,R8E
Gila Salt River Base and Meridian, Arizona.

The locality of this claim with reference to some natural object or permanent monument and additional information (if any) concerning its locality are as follows: The Northwest corner of the claim with reference to a permanent monument is: 10113 feet North and 7882 feet West to the Northeast corner of Section 6 T12S R8E.

DATED AND POSTED on the ground this 13th day of March, 2007.

LOCATOR (s) Stephanie Oseran *Stephanie Oseran*
Agent for: Bronco Creek Exploration, Inc.

PHOENIX, AZ

2007 JUN - 8 P 1:18

RECEIVED
B.L.M. AZ STATE OFFICE

Form MCF100
Revised July 2005

AMC 383493

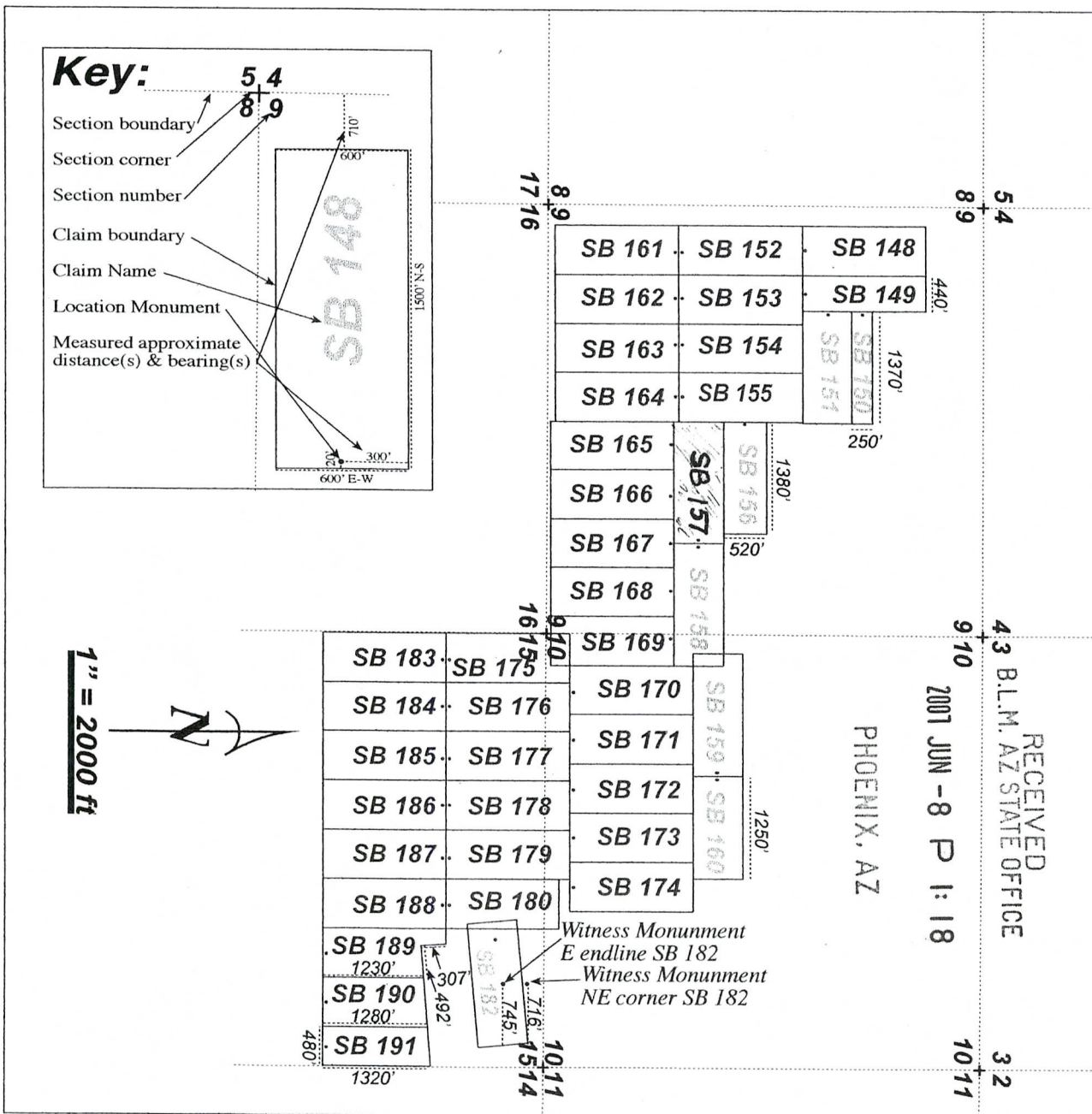
LODE MINING CLAIM MAP

(This map must be attached to Location Notice)

Map of the SB 157 Lode

Map was prepared from an actual field survey of said Lode Claim and attached to and hereby made a part of the Location Notice.

- Name and Address of Locator of Claim: **Bronco Creek Exploration, Inc.**
2841 E. Manchester St.
Tucson, AZ 85716
- The Lode Mining Claim is located in Section(s) 9, Township 12S, Range 8E, Gila River Base and Meridian, Pima County, Arizona.
- The corner, center-line, and location monuments are made up of wooden posts, at least 4 feet long and marked with metal tags.
- Each claim is 1500' long, oriented in a north-south direction and 600' wide, oriented in an east-west direction, except where noted on the Notice of Location and depicted on this map. All claims are tied into the surveyed NE corner of Section 6, Township 12S, Range 8E, Gila River Base and Meridian which lies approximately 7651 feet north and 5482 feet west of the northwest corner of the SB 148 Lode Claim.



AMC 383493

When recorded return to:
Bronco Creek Exploration, Inc.
2841 E. Manchester St.
Tucson, AZ 85716

LOCATION NOTICE FOR LODE MINING CLAIM

NOTICE IS HEREBY GIVEN that the SB 158 lode mining claim has been located by Bronco Creek Exploration, Inc. whose current mailing address is 2841 E. Manchester St., Tucson, Arizona 85716.

BLM
Date
Stamp

The general course of this claim is east-west and it is situated in Pima County, Arizona. This claim is 1500 feet in length and 600 feet in width. This claim runs from the location monument on which this location notice is posted approximately 1470 feet in a east direction to the east end line and 30 feet in a west direction to the west end line. This claim is marked by six monuments, one at each corner and one at the center of each end line of the claim.

The location monument on which this notice is posted is situated within Sections 9, Township 12S, Range 8E, Gila Salt River Base and Meridian, Arizona and this claim encompasses portions of the following quarter section (s), section (s), Township (s) and Range (s) SE1/4 of Sec 9 and the SW1/4 of Sec 10, T12S,R8E Gila Salt River Base and Meridian, Arizona.

The locality of this claim with reference to some natural object or permanent monument and additional information (if any) concerning its locality are as follows: The Northwest corner of the claim with reference to a permanent monument is: 10113 feet North and 9382 feet West to the Northeast corner of Section 6 T12S R8E.

DATED AND POSTED on the ground this 13th day of March, 2007.

LOCATOR (s) Stephanie Oseran
Agent for: Bronco Creek Exploration, Inc.

PHOENIX, AZ

2007 JUN -8 P 1:18

RECEIVED
B.L.M. AZ STATE OFFICE

Form MCF100
Revised July 2005

AMC 383494

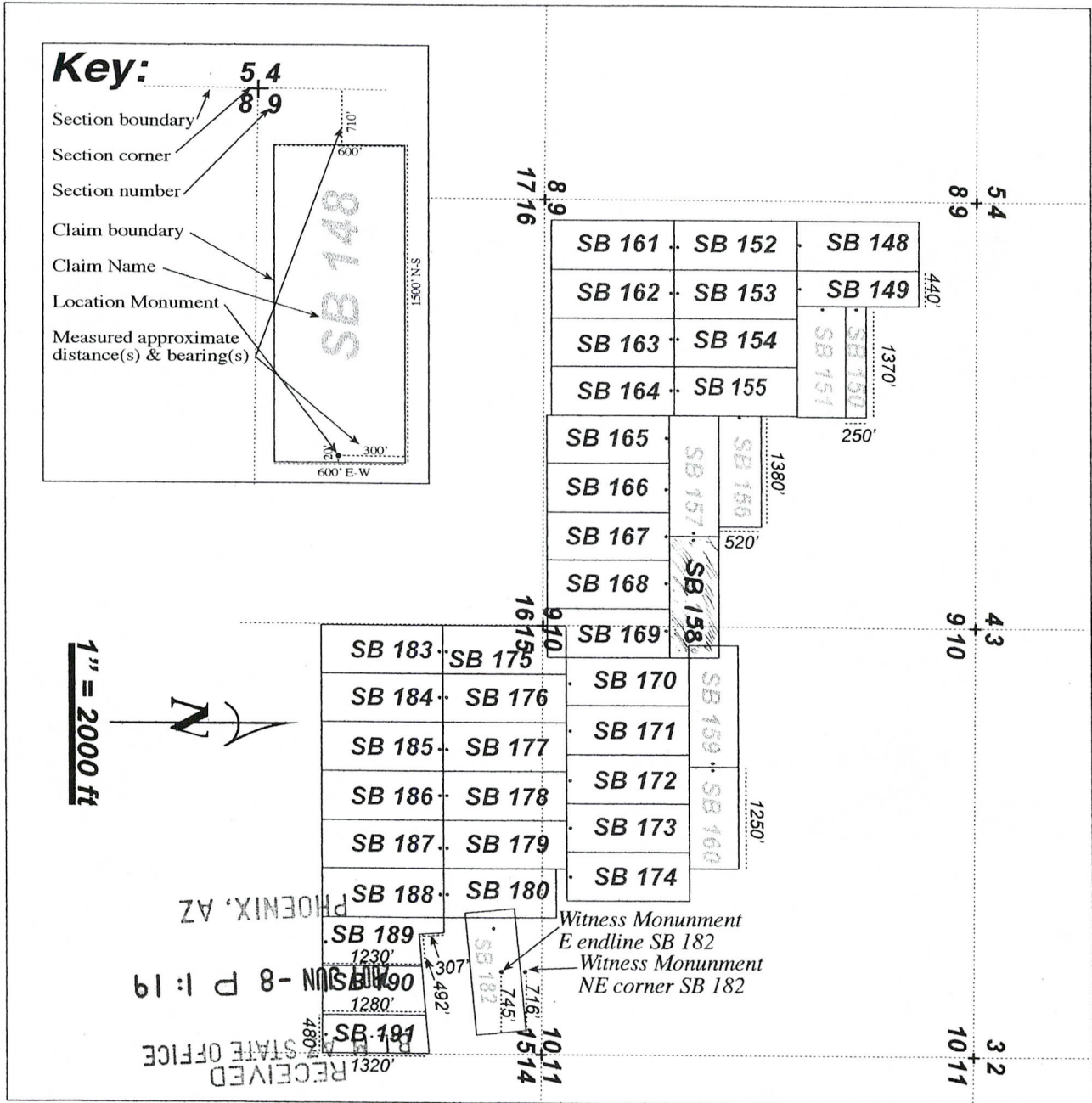
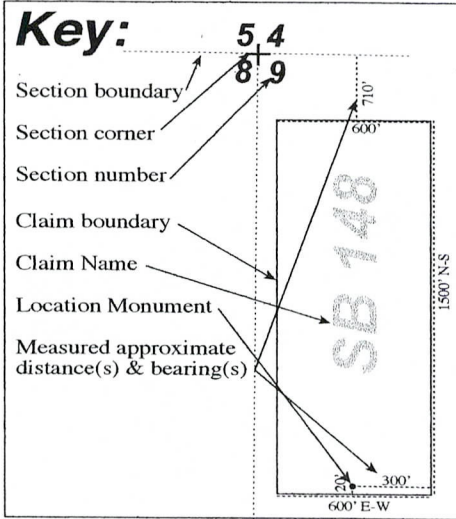
LODE MINING CLAIM MAP

(This map must be attached to Location Notice)

Map of the SB 158 Lode

Map was prepared from an actual field survey of said Lode Claim and attached to and hereby made a part of the Location Notice.

1. Name and Address of Locator of Claim: **Bronco Creek Exploration, Inc.**
2841 E. Manchester St.
Tucson, AZ 85716
2. The Lode Mining Claim is located in Section(s) 9 and 10, Township 12S, Range 8E, Gila River Base and Meridian, Pima County, Arizona.
3. The corner, center-line, and location monuments are made up of wooden posts, at least 4 feet long and marked with metal tags.
4. Each claim is 1500' long, oriented in a north-south direction and 600' wide, oriented in an east-west direction, except where noted on the Notice of Location and depicted on this map. All claims are tied into the surveyed NE corner of Section 6, Township 12S, Range 8E, Gila River Base and Meridian which lies approximately 7651 feet north and 5482 feet west of the northwest corner of the SB 148 Lode Claim.



AMC 383494



W
BRONCO CREEK EXPLORATION
1815 E WINSETT ST
TUCSON AZ 85719

Lode Mining Claim SB 159
A MC No. 383495

**AMENDED
NOTICE OF MINING LOCATION
(Lode)**

Bronco Creek Exploration, Inc.
1815 E. Winsett St.
Tucson, Arizona 85719

Owner

NOTICE IS HEREBY GIVEN that the above mining claim was amended on Jan. 2, 2008, by Bronco Creek Exploration, Inc., the owner thereof. The original claim was located on March 14, 2007 and the location notice thereof is recorded in Book 13072, Page 5895 of the Official records of Pima County, Arizona.

The general course of this claim is east-west and it is situated in Pima County, Arizona. This claim is 1500 feet in length and 600 feet in width. This claim runs from the location monument on which this location notice is posted approximately 30 feet in a east direction to the east end line and 1470 feet in a west direction to the west end line. This claim is marked by six monuments, one at each corner and one at the center of each end line of the claim. The monuments marking the northern boundary of the claim consist of witness monuments described as follows: the NW corner of the claim is marked by a witness monument located 190 feet due south of NW corner and the NE corner of the claim is marked by a witness monument located 50 feet due south of the NE corner of the claim. The located ground consists of the ground described above lying outside of the May 48, May 49, and May 50 unpatented claims.

The location monument on which this notice is posted is situated within Section 10, Township 12S, Range 8E, Gila Salt River Base and Meridian, Arizona and this claim encompasses portions of the following quarter section (s), section (s), Township (s) and Range (s) SW1/4 of Sec 10, T12S,R8E, Gila Salt River Base and Meridian, Arizona.

The locality of this claim with reference to some natural object or permanent monument and additional information (if any) concerning its locality are as follows: The Northwest corner of the claim with reference to a permanent monument is: 9878 feet North and 10729 feet West to the Northeast corner of Section 6 T12S R8E.

The purpose of this amended notice is to correct errors or omissions in the original location or notice thereof, and is made without waiving any rights acquired under and by virtue of the original location.

DATED and posted on the ground this 3 day of JAN, 2007.

By: Erik Flesch
Agent for Bronco Creek Exploration, Inc.

WITNESS:

DAVID JOHNSON

PHOENIX, ARIZONA
RECEIVED
B.L.M. AZ STATE OFFICE
2008 FEB -5 A 7:57

ENTERED INTO COMPUTER
5/14/08
TBS

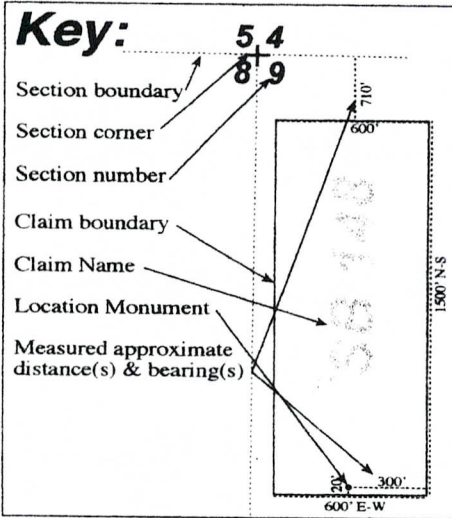
LODE MINING CLAIM MAP

(This map must be attached to Location Notice)

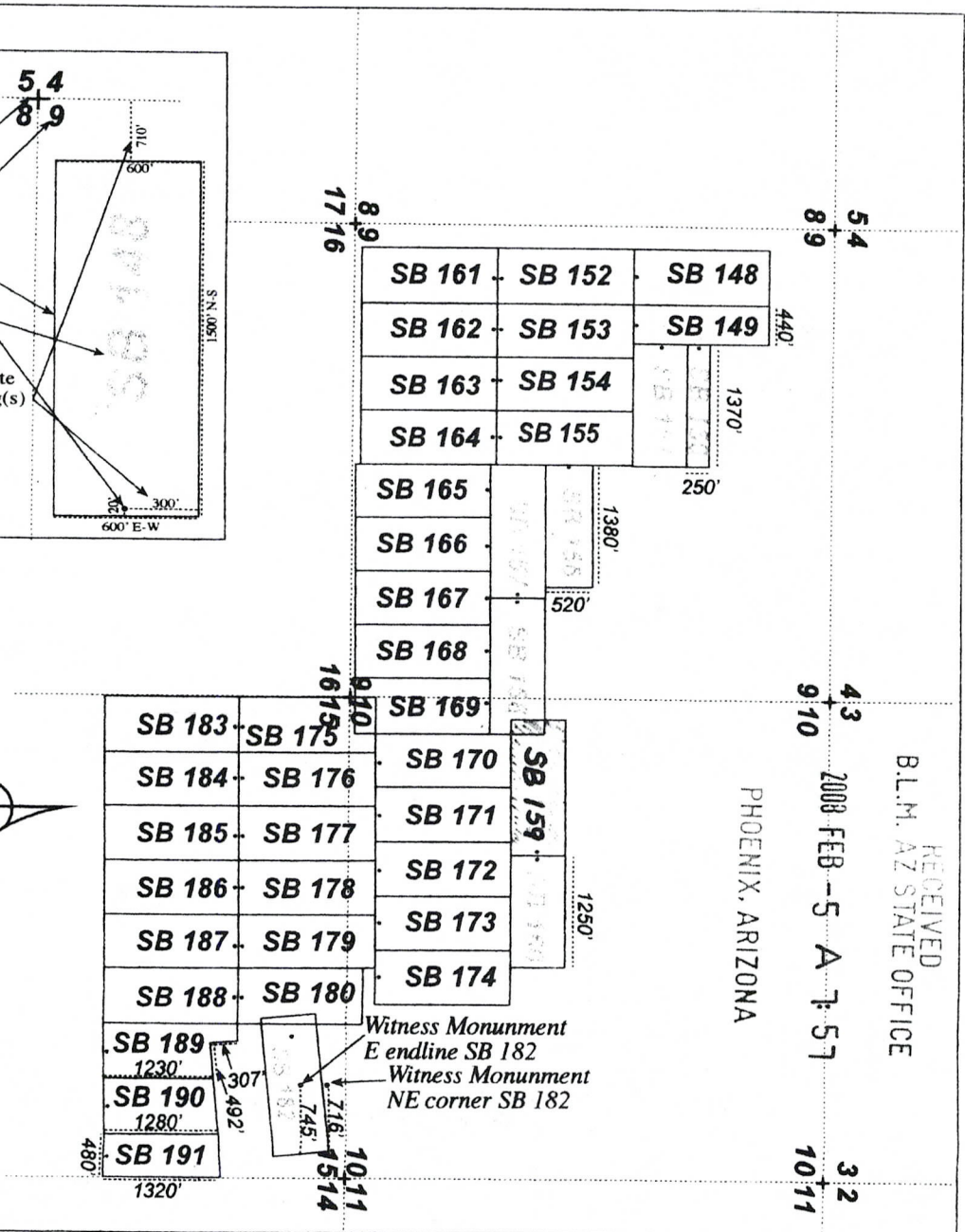
Map of the SB 159 Lode

Map was prepared from an actual field survey of said Lode Claim and attached to and hereby made a part of the Location Notice.

- Name and Address of Locator of Claim: **Bronco Creek Exploration, Inc.**
2841 E. Manchester St.
Tucson, AZ 85716
- The Lode Mining Claim is located in Section(s) 10, Township 12S, Range 8E, Gila River Base and Meridian, Pima County, Arizona.
- The corner, center-line, and location monuments are made up of wooden posts, at least 4 feet long and marked with metal tags.
- Each claim is 1500' long, oriented in a north-south direction and 600' wide, oriented in an east-west direction, except where noted on the Notice of Location and depicted on this map. All claims are tied into the surveyed NE corner of Section 6, Township 12S, Range 8E, Gila River Base and Meridian which lies approximately 7651 feet north and 5482 feet west of the northwest corner of the SB 148 Lode Claim.



1" = 2000 FT



RECEIVED
B.L.M. AZ STATE OFFICE
2008 FEB -5 A 7:57
PHOENIX, ARIZONA

ENTERED INTO COMPUTE
5/14/08 RS

When recorded, return to:

Bronco Creek Exploration, Inc
1815 E. Winsett St.
Tucson, AZ 85719

**AMENDED LOCATION NOTICE
FOR LODE MINING CLAIM**

BLM
Date
Stamp

RECEIVED
OCT 29 PM 3:09
PHOENIX, ARIZONA

NOTICE IS HEREBY GIVEN that the SB 159 lode mining claim has been located by Bronco Creek Exploration, Inc. whose current mailing address is 1815 E. Winsett St., Tucson, Arizona 85719.

The original claim was located on March 14, 2007 and therefore is recorded as BLM Serial # AMC383495, and in docket 13072 and page 5895 of the official records of Pima County, Arizona. The claim was amended and recorded on January 7, 2008 and recorded in docket 13216 and page 3269 of the official records of Pima County, Arizona. The purpose of this amended notice is to correct the date of the amendment. The amendment incorrectly stated that it was completed on January 3, 2007. The amendment date listed should have been January 3, 2008. This amendment is made without waiving any rights acquired under and by virtue of the original location.

The general course of this claim is east-west and it is situated in Pima County, Arizona. This claim is 1500 feet in length and 600 feet in width. This claim runs from the location monument on which this location notice is posted approximately 30 feet in a east direction to the east end line and 1470 feet in a west direction to the west end line. This claim is marked by six monuments, one at each corner and one at the center of each end line of the claim. The monuments marking the northern boundary of the claim consist of witness monuments described as follows: the NW corner of the claim is marked by a witness monument located 190 feet due south of NW corner and the NE corner of the claim is marked by a witness monument located 50 feet due south of the NE corner of the claim. The located ground consists of the ground described above lying outside of the May 48, May 49, and May 50 unpatented claims.

The location monument on which this notice is posted is situated within Section 10, Township 12S, Range 8E, Gila Salt River Base and Meridian, Arizona and this claim encompasses portions of the following quarter section (s), section (s), Township (s) and Range (s) SW1/4 Sec 10, T12S, R8E Gila Salt River Base and Meridian, Arizona.

The locality of this claim with reference to some natural object or permanent monument and additional information (if any) concerning its locality are as follows: The Northwest corner of the claim with reference to a permanent monument is: 9878 feet North and 10729 feet West to the Northeast corner of Section 6 T12S R8E.

DATED this 23rd day of October, 2013.

LOCATOR (s) Chelsea Kreiner
Chelsea Kreiner, Agent for: Bronco Creek Exploration, Inc.

ENTERED
NOV 27 2013
BY: RZ

Form MCF100
Revised July 2005

AMC 383495

When recorded return to:
Bronco Creek Exploration, Inc.
2841 E. Manchester St.
Tucson, AZ 85716

LOCATION NOTICE FOR LODE MINING CLAIM

NOTICE IS HEREBY GIVEN that the SB 159 lode mining claim has been located by Bronco Creek Exploration, Inc. whose current mailing address is 2841 E. Manchester St., Tucson, Arizona 85716.

BLM
Date
Stamp

The general course of this claim is east-west and it is situated in Pima County, Arizona. This claim is 1500 feet in length and 600 feet in width. This claim runs from the location monument on which this location notice is posted approximately 30 feet in a east direction to the east end line and 1470 feet in a west direction to the west end line. This claim is marked by six monuments, one at each corner and one at the center of each end line of the claim. The monuments marking the northern boundary of the claim consist of witness monuments described as follows: the NW corner of the claim is marked by a witness monument located 190 feet due south of NW corner and the NE corner of the claim is marked by a witness monument located 50 feet due south of the NE corner of the claim. The located ground consists of the ground described above lying outside of the May 48, May 49, and May 50 unpatented claims.

The location monument on which this notice is posted is situated within Sections 9, Township 12S, Range 8E, Gila Salt River Base and Meridian, Arizona and this claim encompasses portions of the following quarter section (s), section (s), Township (s) and Range (s) NW1/4 of Sec 9, T12S,R8E
Gila Salt River Base and Meridian, Arizona.

The locality of this claim with reference to some natural object or permanent monument and additional information (if any) concerning its locality are as follows: The Northwest corner of the claim with reference to a permanent monument is: 9878 feet North and 10729 feet West to the Northeast corner of Section 6 T12S R8E.

DATED AND POSTED on the ground this 14th day of March, 2007.

LOCATOR (s) Stephanie Oseran
Stephanie Oseran
Agent for: Bronco Creek Exploration, Inc.

2007 JUN - 8 P 1:19

Form MCF100
Revised July 2005

RECEIVED
B.L.M. AZ STATE OFFICE

AMC 383495

LODE MINING CLAIM MAP

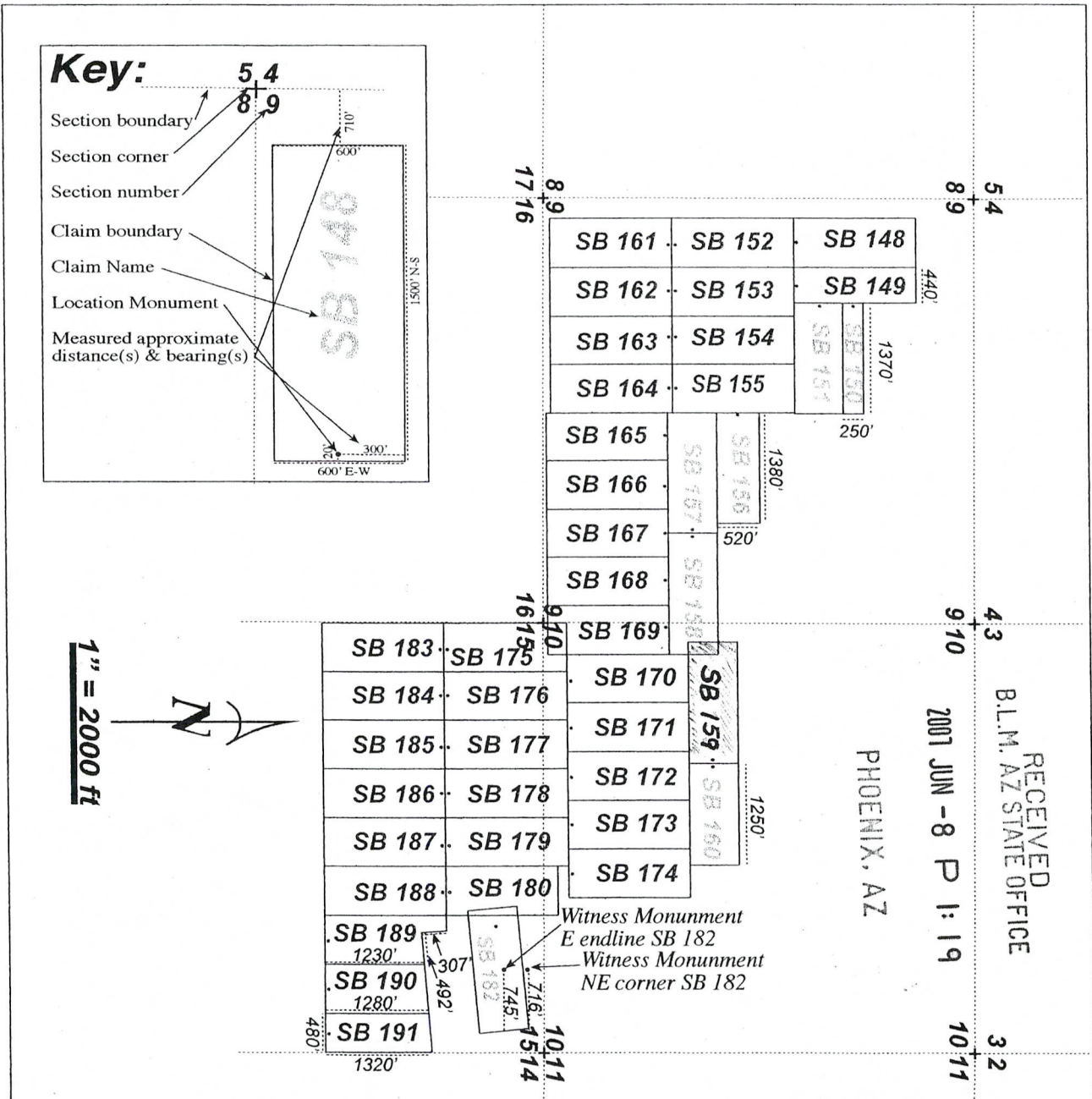
(This map must be attached to Location Notice)

Map of the SB 159 Lode

Map was prepared from an actual field survey of said Lode Claim and attached to and hereby made a part of the Location Notice.

Bronco Creek Exploration, Inc.

- Name and Address of Locator of Claim: **2841 E. Manchester St.
Tucson, AZ 85716**
- The Lode Mining Claim is located in Section(s) 10, Township 12S, Range 8E, Gila River Base and Meridian, Pima County, Arizona.
- The corner, center-line, and location monuments are made up of wooden posts, at least 4 feet long and marked with metal tags.
- Each claim is 1500' long, oriented in a north-south direction and 600' wide, oriented in an east-west direction, except where noted on the Notice of Location and depicted on this map. All claims are tied into the surveyed NE corner of Section 6, Township 12S, Range 8E, Gila River Base and Meridian which lies approximately 7651 feet north and 5482 feet west of the northwest corner of the SB 148 Lode Claim.



When recorded, return to:

Bronco Creek Exploration, Inc
1815 E. Winsett St.
Tucson, AZ 85719

**AMENDED LOCATION NOTICE
FOR LODE MINING CLAIM**

BLM
Date
Stamp

NOTICE IS HEREBY GIVEN that the SB 160 lode mining claim has been located by Bronco Creek Exploration, Inc. whose current mailing address is 1815 E. Winsett St., Tucson, Arizona 85719.

The original claim was located on March 14, 2007 and therefore is recorded as BLM Serial # AMC383496, and in docket 13072 and page 5897 of the official records of Pima County, Arizona. The claim was amended and recorded on January 7, 2008 and recorded in docket 13216 and page 3271 of the official records of Pima County, Arizona. The purpose of this amended notice is to correct the date of the amendment. The amendment incorrectly stated that it was completed on January 3, 2007. The amendment date listed should have been January 3, 2008. This amendment is made without waiving any rights acquired under and by virtue of the original location.

The general course of this claim is east-west and it is situated in Pima County, Arizona. This claim is 1250 feet in length and 600 feet in width. This claim runs from the location monument on which this location notice is posted approximately 1220 feet in a east direction to the east end line and 30 feet in a west direction to the west end line. This claim is marked by six monuments, one at each corner and one at the center of each end line of the claim. The monuments marking the northern boundary of the claim consist of witness monuments described as follows: the NW corner of the claim is marked by a witness monument located 50 feet due south of NW corner and the NE corner of the claim is marked by a witness monument located 50 feet due south of the NE corner of the claim. The located ground consists of the ground described above lying outside of the May 50 and May 51 unpatented claims.

The location monument on which this notice is posted is situated within Section 10, Township 12S, Range 8E, Gila Salt River Base and Meridian, Arizona and this claim encompasses portions of the following quarter section (s), section (s), Township (s) and Range (s) SE 1/4 and SW1/4 Sec 10, T12S, R8E Gila Salt River Base and Meridian, Arizona.

The locality of this claim with reference to some natural object or permanent monument and additional information (if any) concerning its locality are as follows: The Northwest corner of the claim with reference to a permanent monument is: 9878 feet North and 12229 feet West to the Northeast corner of Section 6 T12S R8E.

DATED this 23rd day of October, 2013.

LOCATOR (s) Chelsea Kreiner
Chelsea Kreiner, Agent for: Bronco Creek Exploration, Inc.

ENTERED
NOV 29 2013
BY: RE

Form MCF100
Revised July 2005

430303496

RECEIVED
BLM AZ
2013 OCT 29 PM 3:08
PIMA COUNTY ARIZONA

F. ANN RODRIGUEZ, RECORDER
RECORDED BY: CMI
DEPUTY RECORDER
1951 AS1



DOCKET: 13216
3271
PAGES: 2
SEQUENCE: 20080040971
01/07/2008
ALOCAT 18:00
MAIL
AMOUNT PAID \$ 10.00

W
BRONCO CREEK EXPLORATION
1815 E WINSETT ST
TUCSON AZ 85719

**AMENDED
NOTICE OF MINING LOCATION
(Lode)**

Lode Mining Claim SB 160
A MC No. 383496

Bronco Creek Exploration, Inc.
1815 E. Winsett St.
Tucson, Arizona 85719

Owner

NOTICE IS HEREBY GIVEN that the above mining claim was amended on Jan. 2, 2008, by Bronco Creek Exploration, Inc., the owner thereof. The original claim was located on March 14, 2007 and the location notice thereof is recorded in Book 13072, Page 5897 of the Official records of Pima County, Arizona.

The general course of this claim is east-west and it is situated in Pima County, Arizona. This claim is 1250 feet in length and 600 feet in width. This claim runs from the location monument on which this location notice is posted approximately 1220 feet in a east direction to the east end line and 30 feet in a west direction to the west end line. This claim is marked by six monuments, one at each corner and one at the center of each end line of the claim. The monuments marking the northern boundary of the claim consist of witness monuments described as follows: the NW corner of the claim is marked by a witness monument located 50 feet due south of NW corner and the NE corner of the claim is marked by a witness monument located 50 feet due south of the NE corner of the claim. The located ground consists of the ground described above lying outside of the May 51 and May 50 unpatented claims.

The location monument on which this notice is posted is situated within Section 10, Township 12S, Range 8E, Gila Salt River Base and Meridian, Arizona and this claim encompasses portions of the following quarter section (s), section (s), Township (s) and Range (s) SE1/4 and SW1/4 of Sec 10, T12S,R8E, Gila Salt River Base and Meridian, Arizona.

The locality of this claim with reference to some natural object or permanent monument and additional information (if any) concerning its locality are as follows: The Northwest corner of the claim with reference to a permanent monument is: 9878 feet North and 12229 feet West to the Northeast corner of Section 6 T12S R8E.

The purpose of this amended notice is to correct errors or omissions in the original location or notice thereof, and is made without waiving any rights acquired under and by virtue of the original location.

DATED and posted on the ground this 3 day of JAN, 2007.

By: Erik Fleisch [Signature]
Agent for Bronco Creek Exploration, Inc.

WITNESS:
[Signature]
DAVID JOHNSON

RECEIVED
B.L.M. AZ STATE OFFICE
2008 FEB -5 A 7:57

ENTERED INTO COMPUTER
5/14/08
[Signature]

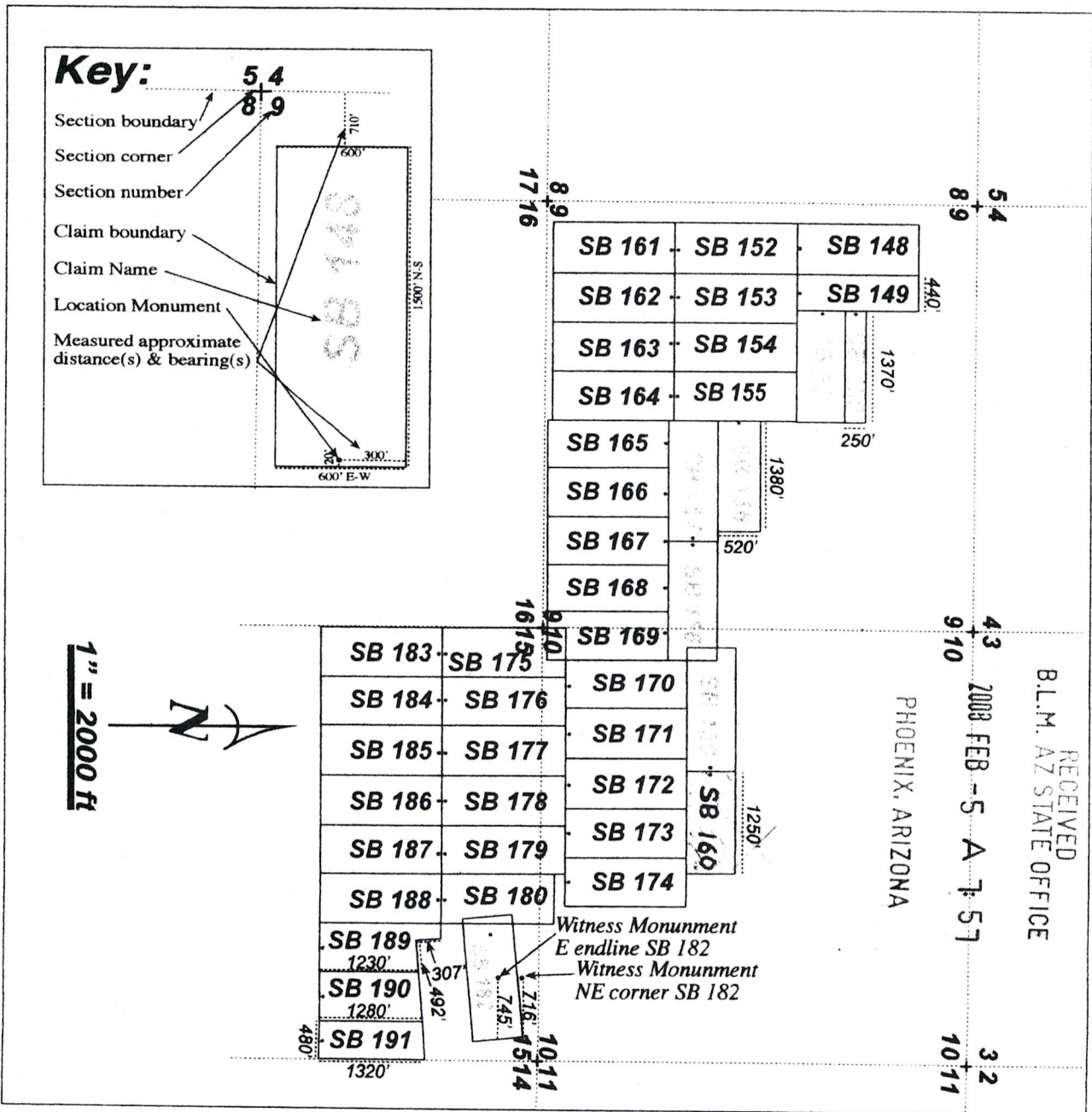
LODE MINING CLAIM MAP

(This map must be attached to Location Notice)

Map of the SB 160 Lode

Map was prepared from an actual field survey of said Lode Claim and attached to and hereby made a part of the Location Notice.

- Name and Address of Locator of Claim: **Bronco Creek Exploration, Inc.**
2841 E. Manchester St.
Tucson, AZ 85716
- The Lode Mining Claim is located in Section(s) 10, Township 12S, Range 8E, Gila River Base and Meridian, Pima County, Arizona.
- The corner, center-line, and location monuments are made up of wooden posts, at least 4 feet long and marked with metal tags.
- Each claim is 1500' long, oriented in a north-south direction and 600' wide, oriented in an east-west direction, except where noted on the Notice of Location and depicted on this map. All claims are tied into the surveyed NE corner of Section 6, Township 12S, Range 8E, Gila River Base and Meridian which lies approximately 7651 feet north and 5482 feet west of the northwest corner of the SB 148 Lode Claim.



ENTERED INTO COMPUTER

5/14/08 RES

When recorded return to:
Bronco Creek Exploration, Inc.
2841 E. Manchester St.
Tucson, AZ 85716

LOCATION NOTICE FOR LODE MINING CLAIM

NOTICE IS HEREBY GIVEN that the SB 160 lode mining claim has been located by _____
Bronco Creek Exploration, Inc. whose current mailing address is 2841 E. Manchester St., Tucson, Arizona 85716.

BLM
Date
Stamp

The general course of this claim is east-west and it is situated in Pima County, Arizona. This claim is 1250 feet in length and 600 feet in width. This claim runs from the location monument on which this location notice is posted approximately 1220 feet in a east direction to the east end line and 30 feet in a west direction to the west end line. This claim is marked by six monuments, one at each corner and one at the center of each end line of the claim. The monuments marking the northern boundary of the claim consist of witness monuments described as follows: the NW corner of the claim is marked by a witness monument located 50 feet due south of NW corner and the NE corner of the claim is marked by a witness monument located 50 feet due south of the NE corner of the claim. The located ground consists of the ground described above lying outside of the May 51 and May 50 unpatented claims.

The location monument on which this notice is posted is situated within Sections 9, Township 12S, Range 8E, Gila Salt River Base and Meridian, Arizona and this claim encompasses portions of the following quarter section (s), section (s), Township (s) and Range (s) _____
NW1/4 of Sec 9, T12S,R8E
Gila Salt River Base and Meridian, Arizona.

The locality of this claim with reference to some natural object or permanent monument and additional information (if any) concerning its locality are as follows: The Northwest corner of the claim with reference to a permanent monument is: 9878 feet North and 12229 feet West to the Northeast corner of Section 6 T12S R8E.

DATED AND POSTED on the ground this 14th day of March, 2007.

LOCATOR (s) Stephanie Oseran Stephanie Oseran
Agent for: Bronco Creek Exploration, Inc.

Form MCF100
Revised July 2005

PHOENIX, AZ

2007 JUN -8 P 1:19

RECEIVED
B.L.M. AZ STATE OFFICE

AMC 383496

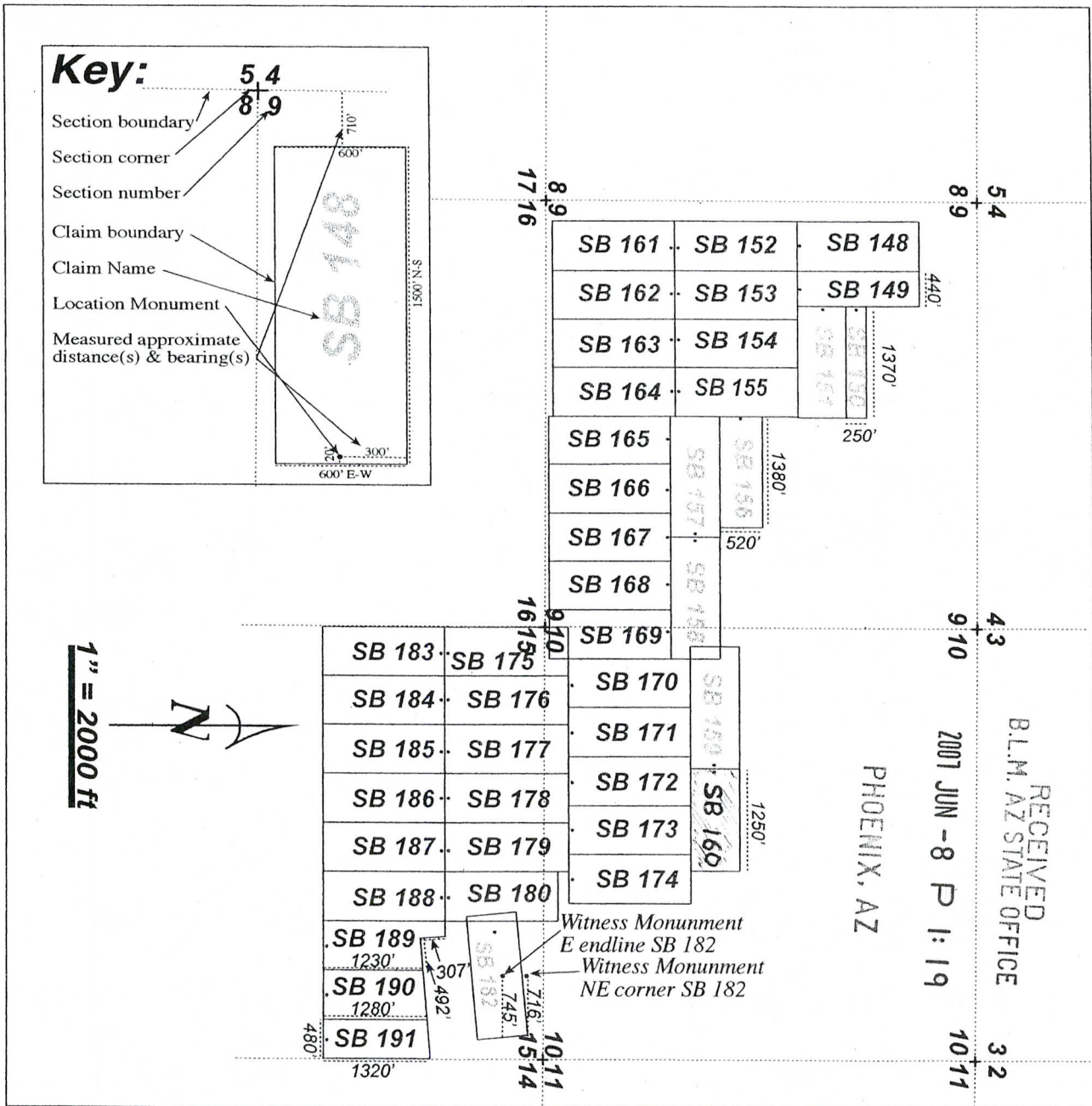
LODE MINING CLAIM MAP

(This map must be attached to Location Notice)

Map of the SB 160 Lode

Map was prepared from an actual field survey of said Lode Claim and attached to and hereby made a part of the Location Notice.

- Name and Address of Locator of Claim: **Bronco Creek Exploration, Inc.**
2841 E. Manchester St.
Tucson, AZ 85716
- The Lode Mining Claim is located in Section(s) 10, Township 12S, Range 8E, Gila River Base and Meridian, Pima County, Arizona.
- The corner, center-line, and location monuments are made up of wooden posts, at least 4 feet long and marked with metal tags.
- Each claim is 1500' long, oriented in a north-south direction and 600' wide, oriented in an east-west direction, except where noted on the Notice of Location and depicted on this map. All claims are tied into the surveyed NE corner of Section 6, Township 12S, Range 8E, Gila River Base and Meridian which lies approximately 7651 feet north and 5482 feet west of the northwest corner of the SB 148 Lode Claim.



When recorded return to:
Bronco Creek Exploration, Inc.
2841 E. Manchester St.
Tucson, AZ 85716

LOCATION NOTICE FOR LODE MINING CLAIM

NOTICE IS HEREBY GIVEN that the SB 161 lode mining claim has been located by _____
Bronco Creek Exploration, Inc. whose current mailing address is 2841 E. Manchester St., Tucson, Arizona 85716.

BLM
Date
Stamp

The general course of this claim is north - south and it is situated in Pima County, Arizona. This claim is 1500 feet in length and 600 feet in width. This claim runs from the location monument on which this location notice is posted approximately 30 feet in a north direction to the north end line and 1470 feet in a south direction to the south end line. This claim is marked by six monuments, one at each corner and one at the center of each end line of the claim.

The location monument on which this notice is posted is situated within Sections 9, Township 12S, Range 8E, Gila Salt River Base and Meridian, Arizona and this claim encompasses portions of the following quarter section (s), section (s), Township (s) and Range (s) SW1/4 of Sec 9, T12S,R8E
Gila Salt River Base and Meridian, Arizona.

The locality of this claim with reference to some natural object or permanent monument and additional information (if any) concerning its locality are as follows: The Northwest corner of the claim with reference to a permanent monument is: 10651 feet North and 5482 feet West to the Northeast corner of Section 6 T12S R8E.

DATED AND POSTED on the ground this 13th day of March, 2007.

LOCATOR (s) Stephanie Oseran
Stephanie Oseran
Agent for: Bronco Creek Exploration, Inc.

AMC 383497

PHOENIX, AZ

2007 JUN - 8 P 1: 20

RECEIVED
B.L.M. AZ STATE OFFICE

Form MCF100
Revised July 2005

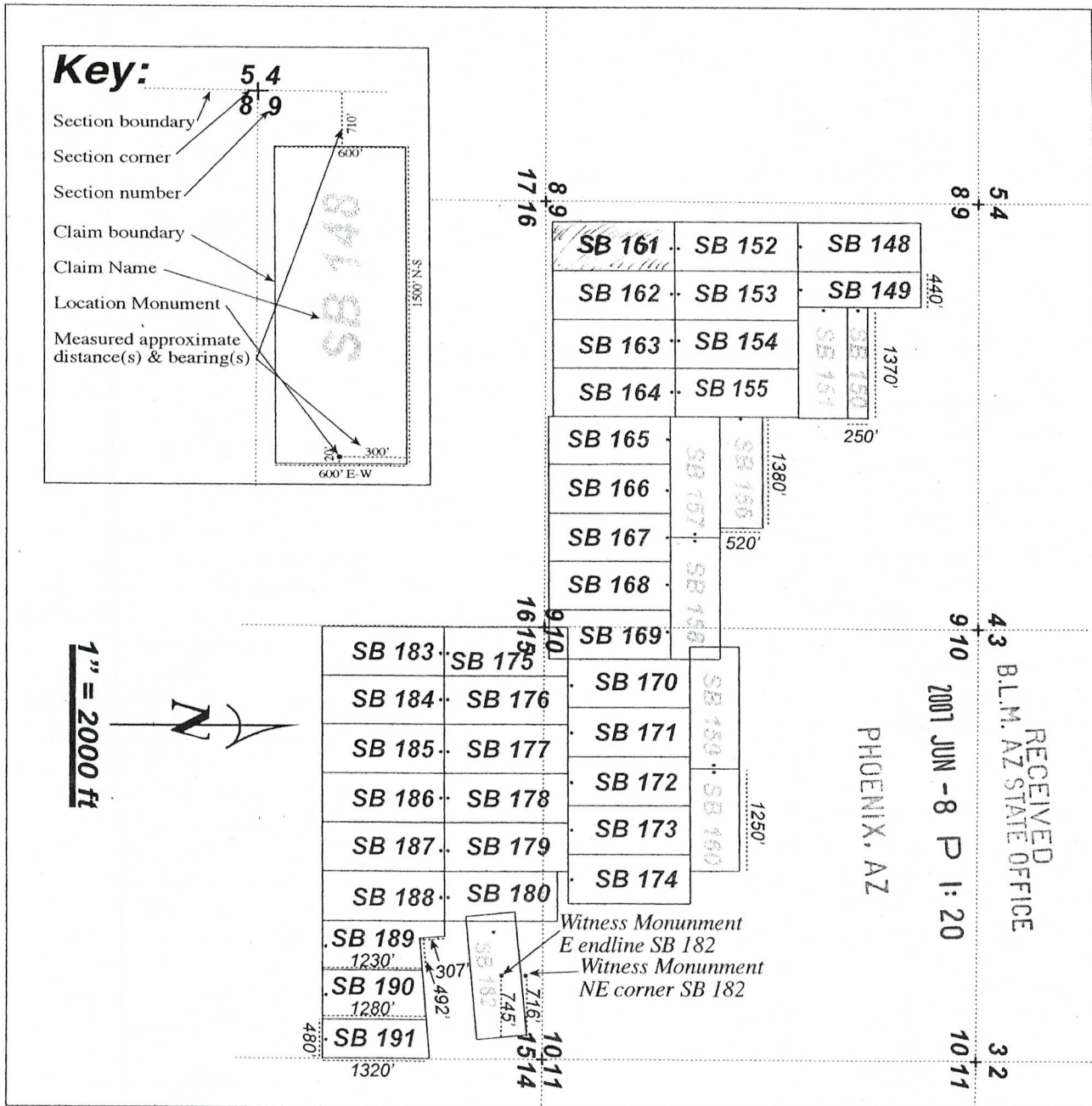
LODE MINING CLAIM MAP

(This map must be attached to Location Notice)

Map of the SB 161 Lode

Map was prepared from an actual field survey of said Lode Claim and attached to and hereby made a part of the Location Notice.

- Name and Address of Locator of Claim: **Bronco Creek Exploration, Inc.**
2841 E. Manchester St.
Tucson, AZ 85716
- The Lode Mining Claim is located in Section(s) 9, Township 12S, Range 8E, Gila River Base and Meridian, Pima County, Arizona.
- The corner, center-line, and location monuments are made up of wooden posts, at least 4 feet long and marked with metal tags.
- Each claim is 1500' long, oriented in a north-south direction and 600' wide, oriented in an east-west direction, except where noted on the Notice of Location and depicted on this map. All claims are tied into the surveyed NE corner of Section 6, Township 12S, Range 8E, Gila River Base and Meridian which lies approximately 7651 feet north and 5482 feet west of the northwest corner of the SB 148 Lode Claim.



AMC 383497

When recorded return to:
Bronco Creek Exploration, Inc.
2841 E. Manchester St.
Tucson, AZ 85716

LOCATION NOTICE FOR LODE MINING CLAIM

NOTICE IS HEREBY GIVEN that the SB 162 lode mining claim has been located by _____
Bronco Creek Exploration, Inc. whose current mailing address is 2841 E. Manchester St., Tucson, Arizona 85716.

BLM Date Stamp

The general course of this claim is north - south and it is situated in Pima County, Arizona. This claim is 1500 feet in length and 600 feet in width. This claim runs from the location monument on which this location notice is posted approximately 30 feet in a north direction to the north end line and 1470 feet in a south direction to the south end line. This claim is marked by six monuments, one at each corner and one at the center of each end line of the claim.

The location monument on which this notice is posted is situated within Sections 9, Township 12S, Range 8E, Gila Salt River Base and Meridian, Arizona and this claim encompasses portions of the following quarter section (s), section (s), Township (s) and Range (s) SW1/4 of Sec 9, T12S,R8E
Gila Salt River Base and Meridian, Arizona.

The locality of this claim with reference to some natural object or permanent monument and additional information (if any) concerning its locality are as follows: The Northwest corner of the claim with reference to a permanent monument is: 10651 feet North and 6082 feet West to the Northeast corner of Section 6 T12S R8E

DATED AND POSTED on the ground this 13th day of March, 2007

LOCATOR (s) Stephanie Oseran *Stephanie Oseran*
Agent for: Bronco Creek Exploration, Inc.

PHOENIX, AZ
2007 JUN -8 P 1:22
RECEIVED
B.L.M. AZ STATE OFFICE

Form MCF100
Revised July 2005

AMC 383498

LODE MINING CLAIM MAP

(This map must be attached to Location Notice)

Map of the SB 162 Lode

Map was prepared from an actual field survey of said Lode Claim and attached to and hereby made a part of the Location Notice.

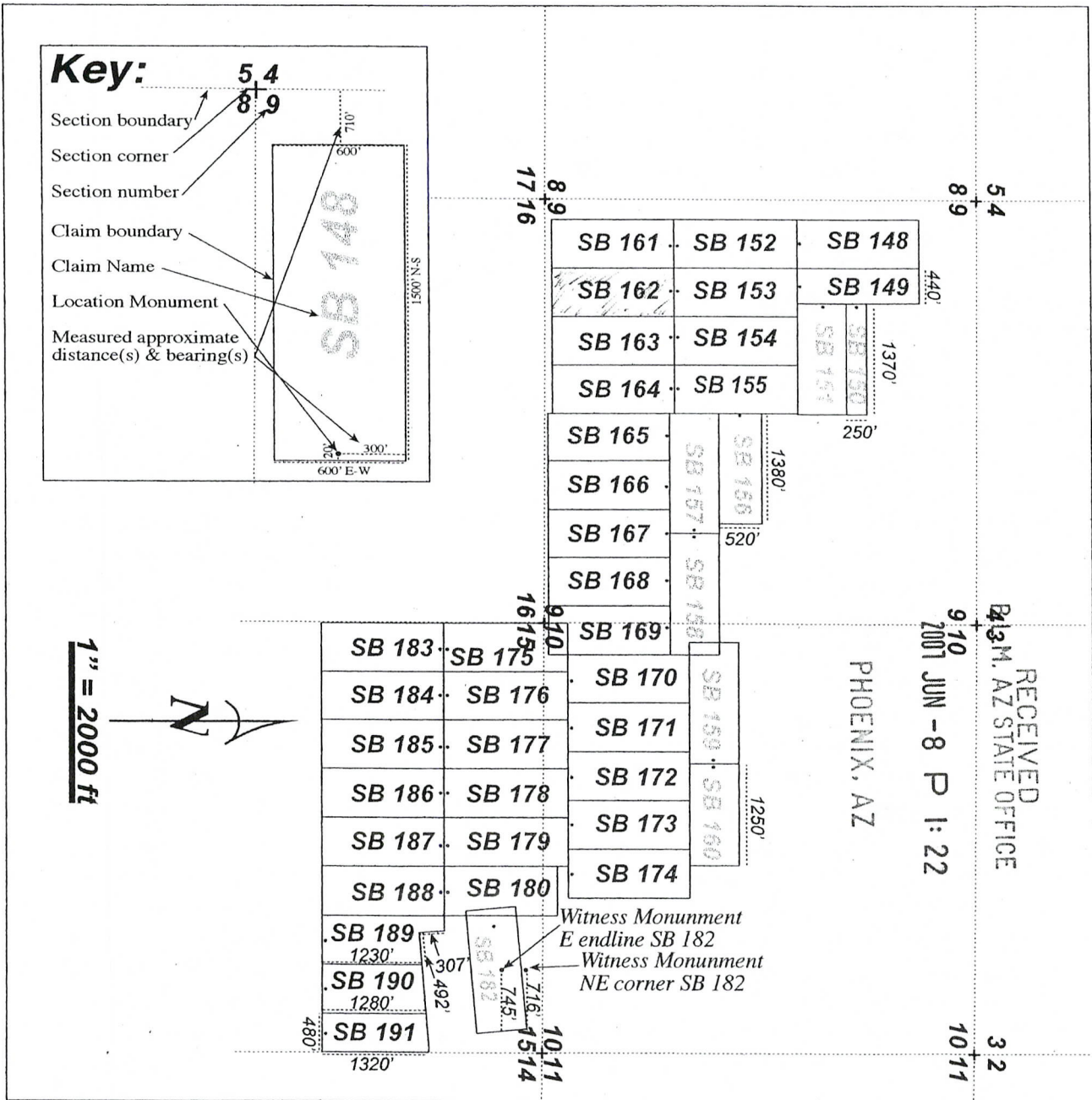
Bronco Creek Exploration, Inc.

1. Name and Address of Locator of Claim: **2841 E. Manchester St.
Tucson, AZ 85716**

2. The Lode Mining Claim is located in Section(s) 9, Township 12S, Range 8E, Gila River Base and Meridian, Pima County, Arizona.

3. The corner, center-line, and location monuments are made up of wooden posts, at least 4 feet long and marked with metal tags.

4. Each claim is 1500' long, oriented in a north-south direction and 600' wide, oriented in an east-west direction, except where noted on the Notice of Location and depicted on this map. All claims are tied into the surveyed NE corner of Section 6, Township 12S, Range 8E, Gila River Base and Meridian which lies approximately 7651 feet north and 5482 feet west of the northwest corner of the SB 148 Lode Claim.



When recorded return to:
Bronco Creek Exploration, Inc.
2841 E. Manchester St.
Tucson, AZ 85716

LOCATION NOTICE FOR LODE MINING CLAIM

NOTICE IS HEREBY GIVEN that the SB 163 lode mining claim has been located by _____
Bronco Creek Exploration, Inc. whose current mailing address is 2841 E. Manchester St., Tucson, Arizona 85716.

BLM Date Stamp

The general course of this claim is north - south and it is situated in Pima County, Arizona. This claim is 1500 feet in length and 600 feet in width. This claim runs from the location monument on which this location notice is posted approximately 30 feet in a north direction to the north end line and 1470 feet in a south direction to the south end line. This claim is marked by six monuments, one at each corner and one at the center of each end line of the claim.

The location monument on which this notice is posted is situated within Sections 9, Township 12S, Range 8E, Gila Salt River Base and Meridian, Arizona and this claim encompasses portions of the following quarter section (s), section (s), Township (s) and Range (s) _____
SW1/4 of Sec 9, T12S,R8E
Gila Salt River Base and Meridian, Arizona.

The locality of this claim with reference to some natural object or permanent monument and additional information (if any) concerning its locality are as follows: The Northwest corner of the claim with reference to a permanent monument is: 10651 feet North and 6682 feet West to the Northeast corner of Section 6 T12S R8E.

DATED AND POSTED on the ground this 13th day of March, 2007.

LOCATOR (s) Stephanie Oseran Stephanie Oseran
Agent for: Bronco Creek Exploration, Inc.

PHOENIX, AZ

2007 JUN -8 P 1:22

RECEIVED
B.L.M. AZ STATE OFFICE

Form MCF100
Revised July 2005

AMC 383499

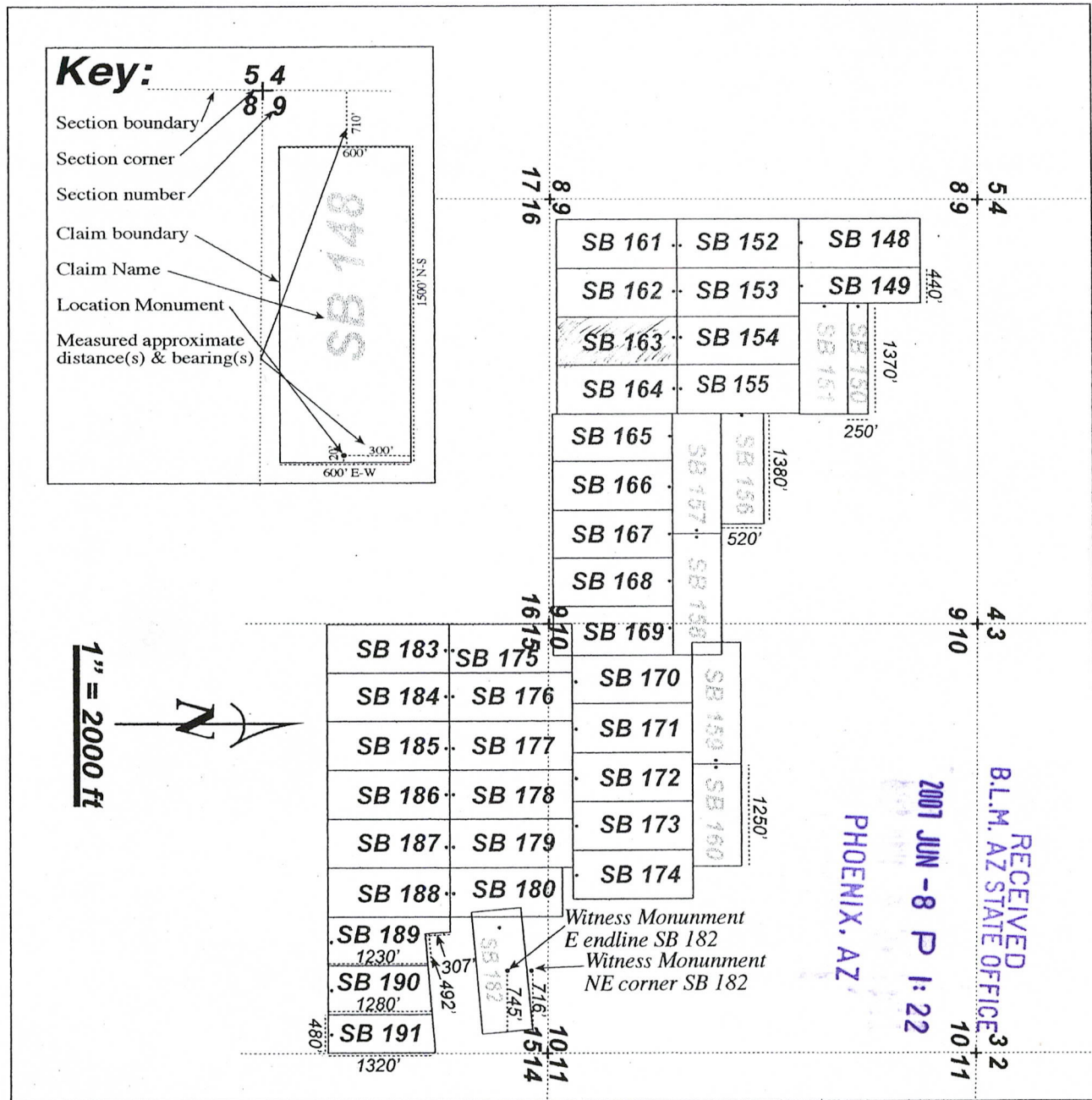
LODE MINING CLAIM MAP

(This map must be attached to Location Notice)

Map of the SB 163 Lode

Map was prepared from an actual field survey of said Lode Claim and attached to and hereby made a part of the Location Notice.

- Name and Address of Locator of Claim: **Bronco Creek Exploration, Inc.**
2841 E. Manchester St.
Tucson, AZ 85716
- The Lode Mining Claim is located in Section(s) 9, Township 12S, Range 8E, Gila River Base and Meridian, Pima County, Arizona.
- The corner, center-line, and location monuments are made up of wooden posts, at least 4 feet long and marked with metal tags.
- Each claim is 1500' long, oriented in a north-south direction and 600' wide, oriented in an east-west direction, except where noted on the Notice of Location and depicted on this map. All claims are tied into the surveyed NE corner of Section 6, Township 12S, Range 8E, Gila River Base and Meridian which lies approximately 7651 feet north and 5482 feet west of the northwest corner of the SB 148 Lode Claim.



When recorded return to:
Bronco Creek Exploration, Inc.
2841 E. Manchester St.
Tucson, AZ 85716

LOCATION NOTICE FOR LODE MINING CLAIM

NOTICE IS HEREBY GIVEN that the SB 164 lode mining claim has been located by _____
Bronco Creek Exploration, Inc. whose current mailing address is 2841 E. Manchester St., Tucson, Arizona 85716.

BLM Date Stamp

The general course of this claim is north - south and it is situated in Pima County, Arizona. This claim is 1500 feet in length and 600 feet in width. This claim runs from the location monument on which this location notice is posted approximately 30 feet in a north direction to the north end line and 1470 feet in a south direction to the south end line. This claim is marked by six monuments, one at each corner and one at the center of each end line of the claim.

The location monument on which this notice is posted is situated within Sections 9, Township 12S, Range 8E, Gila Salt River Base and Meridian, Arizona and this claim encompasses portions of the following quarter section (s), section (s), Township (s) and Range (s) _____
SW1/4 of Sec 9, T12S,R8E
Gila Salt River Base and Meridian, Arizona.

The locality of this claim with reference to some natural object or permanent monument and additional information (if any) concerning its locality are as follows: The Northwest corner of the claim with reference to a permanent monument is: 10651 feet North and 7282 feet West to the Northeast corner of Section 6 T12S R8E.

DATED AND POSTED on the ground this 13th day of March, 2007.

LOCATOR (s) Stephanie Oseran *Stephanie Oseran*
Agent for: Bronco Creek Exploration, Inc.

AND 283500

PHOENIX, AZ
2007 JUN -8 P 1:23
RECEIVED
B.L.M. AZ STATE OFFICE

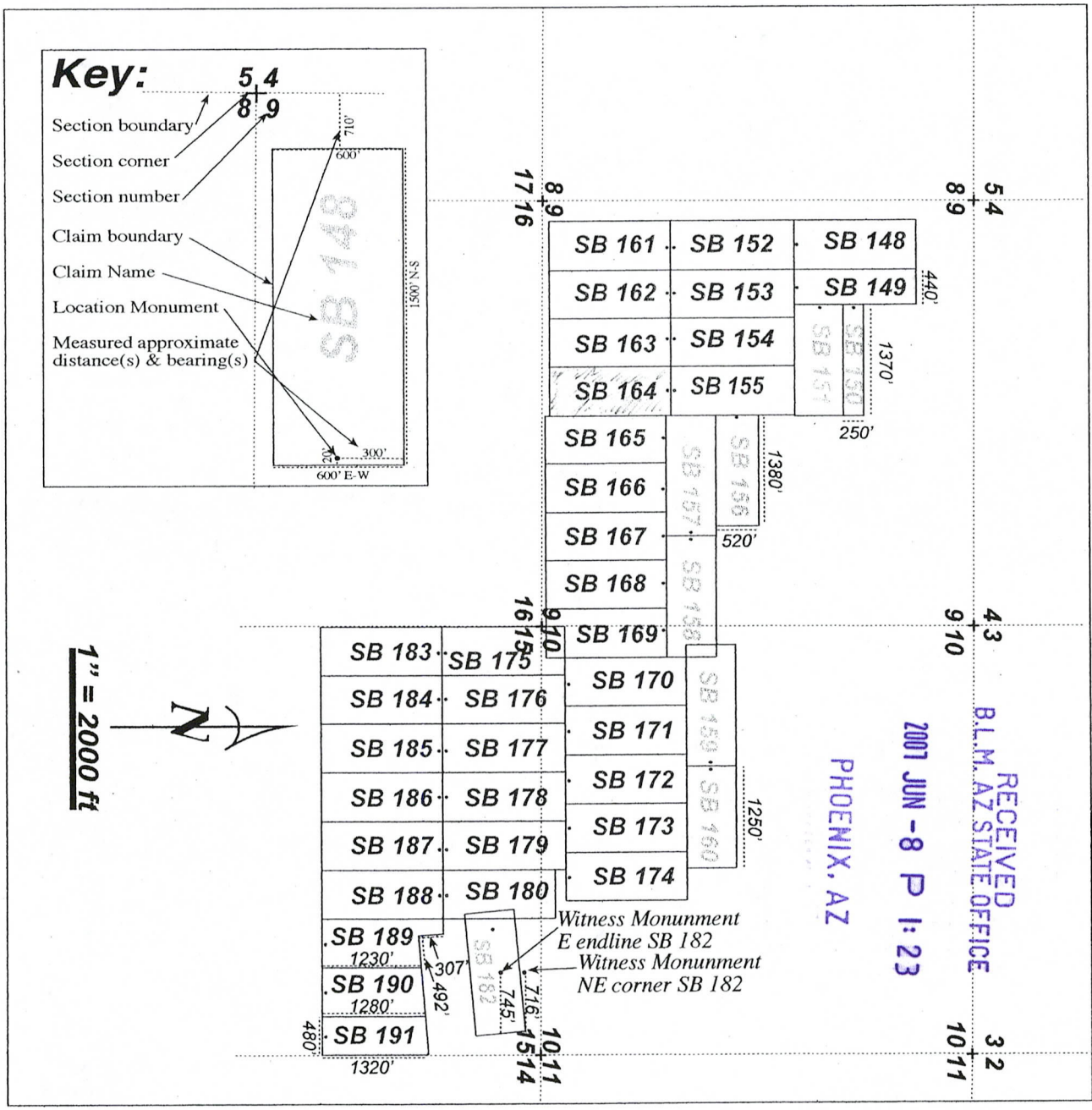
LODE MINING CLAIM MAP

(This map must be attached to Location Notice)

Map of the SB 164 Lode

Map was prepared from an actual field survey of said Lode Claim and attached to and hereby made a part of the Location Notice.

- Name and Address of Locator of Claim: **Bronco Creek Exploration, Inc.**
2841 E. Manchester St.
Tucson, AZ 85716
- The Lode Mining Claim is located in Section(s) 9, Township 12S, Range 8E, Gila River Base and Meridian, Pima County, Arizona.
- The corner, center-line, and location monuments are made up of wooden posts, at least 4 feet long and marked with metal tags.
- Each claim is 1500' long, oriented in a north-south direction and 600' wide, oriented in an east-west direction, except where noted on the Notice of Location and depicted on this map. All claims are tied into the surveyed NE corner of Section 6, Township 12S, Range 8E, Gila River Base and Meridian which lies approximately 7651 feet north and 5482 feet west of the northwest corner of the SB 148 Lode Claim.



AMC 383500

When recorded return to:
Bronco Creek Exploration, Inc.
2841 E. Manchester St.
Tucson, AZ 85716

LOCATION NOTICE FOR LODE MINING CLAIM

NOTICE IS HEREBY GIVEN that the SB 165 lode mining claim has been located by _____
Bronco Creek Exploration, Inc. whose current mailing address is 2841 E. Manchester St., Tucson, Arizona 85716.

BLM
Date
Stamp

The general course of this claim is north - south and it is situated in Pima County, Arizona. This claim is 1500 feet in length and 600 feet in width. This claim runs from the location monument on which this location notice is posted approximately 30 feet in a north direction to the north end line and 1470 feet in a south direction to the south end line. This claim is marked by six monuments, one at each corner and one at the center of each end line of the claim.

The location monument on which this notice is posted is situated within Sections 9, Township 12S, Range 8E, Gila Salt River Base and Meridian, Arizona and this claim encompasses portions of the following quarter section (s), section (s), Township (s) and Range (s) SE1/4 of Sec 9, T12S,R8E
Gila Salt River Base and Meridian, Arizona.

The locality of this claim with reference to some natural object or permanent monument and additional information (if any) concerning its locality are as follows: The Northwest corner of the claim with reference to a permanent monument is: 10711 feet North and 7882 feet West to the Northeast corner of Section 6 T12S R8E.

DATED AND POSTED on the ground this 13th day of March, 2007.

LOCATOR (s) Stephanie Oseran Stephanie Oseran
Agent for: Bronco Creek Exploration, Inc.

PHOENIX, AZ

2007 JUN -8 P 1:23

RECEIVED
B.L.M. AZ STATE OFFICE

Form MCF100
Revised July 2005

AMC 383501

LODE MINING CLAIM MAP

(This map must be attached to Location Notice)

Map of the SB 165 Lode

Map was prepared from an actual field survey of said Lode Claim and attached to and hereby made a part of the Location Notice.

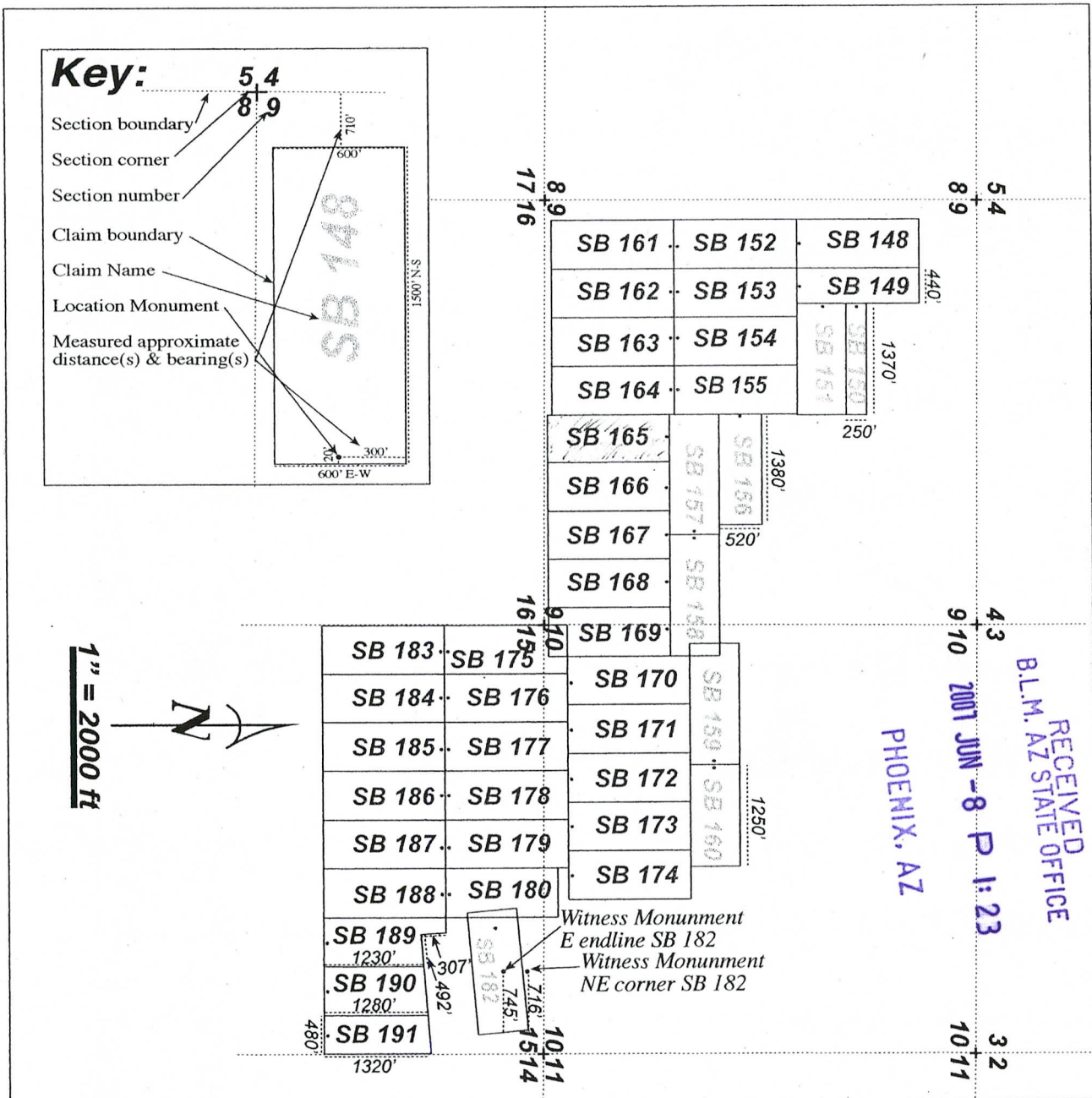
Bronco Creek Exploration, Inc.

1. Name and Address of Locator of Claim: **2841 E. Manchester St.
Tucson, AZ 85716**

2. The Lode Mining Claim is located in Section(s) 9, Township 12S, Range 8E, Gila River Base and Meridian, Pima County, Arizona.

3. The corner, center-line, and location monuments are made up of wooden posts, at least 4 feet long and marked with metal tags.

4. Each claim is 1500' long, oriented in a north-south direction and 600' wide, oriented in an east-west direction, except where noted on the Notice of Location and depicted on this map. All claims are tied into the surveyed NE corner of Section 6, Township 12S, Range 8E, Gila River Base and Meridian which lies approximately 7651 feet north and 5482 feet west of the northwest corner of the SB 148 Lode Claim.



When recorded return to:
Bronco Creek Exploration, Inc.
2841 E. Manchester St.
Tucson, AZ 85716

LOCATION NOTICE FOR LODE MINING CLAIM

NOTICE IS HEREBY GIVEN that the SB 166 lode mining claim has been located by _____
Bronco Creek Exploration, Inc. whose current mailing address is 2841 E. Manchester St., Tucson, Arizona 85716.

BLM
Date
Stamp

The general course of this claim is north - south and it is situated in Pima County, Arizona. This claim is 1500 feet in length and 600 feet in width. This claim runs from the location monument on which this location notice is posted approximately 30 feet in a north direction to the north end line and 1470 feet in a south direction to the south end line. This claim is marked by six monuments, one at each corner and one at the center of each end line of the claim.

The location monument on which this notice is posted is situated within Sections 9, Township 12S, Range 8E, Gila Salt River Base and Meridian, Arizona and this claim encompasses portions of the following quarter section (s), section (s), Township (s) and Range (s) _____

SE1/4 of Sec 9, T12S,R8E

Gila Salt River Base and Meridian, Arizona.

The locality of this claim with reference to some natural object or permanent monument and additional information (if any) concerning its locality are as follows: The Northwest corner of the claim with reference to a permanent monument is: 10711 feet North and 8482 feet West to the Northeast corner of Section 6 T12S R8E.

DATED AND POSTED on the ground this 13th day of March, 2007.

LOCATOR (s) Stephanie Oseran Stephanie Oseran
Agent for: Bronco Creek Exploration, Inc.

PHOENIX, AZ

2007 JUN -8 P 1:24

RECEIVED
B.L.M. AZ STATE OFFICE

Form MCF100
Revised July 2005

AMC 383502

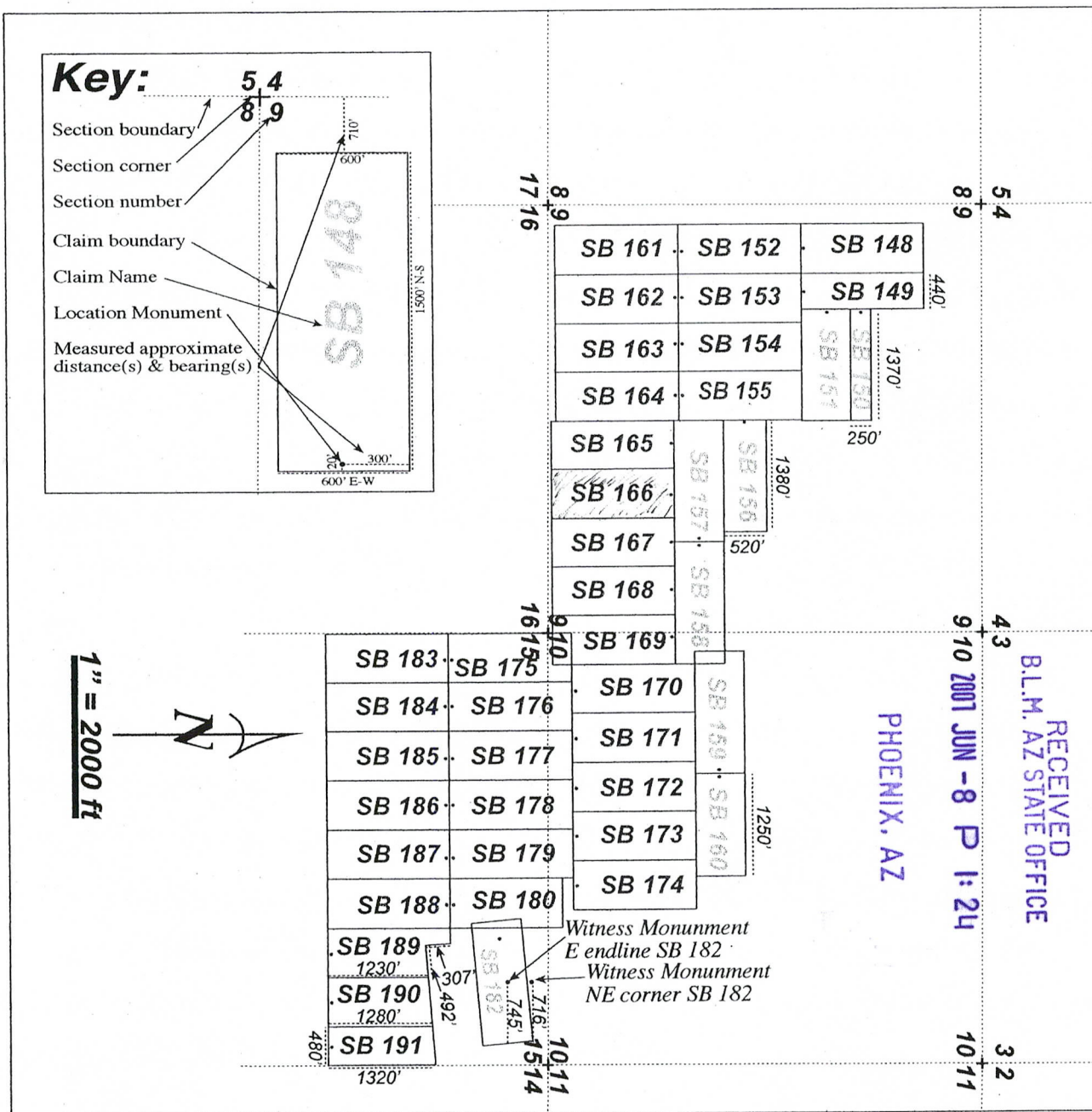
LODE MINING CLAIM MAP

(This map must be attached to Location Notice)

Map of the SB 166 Lode

Map was prepared from an actual field survey of said Lode Claim and attached to and hereby made a part of the Location Notice.

- Name and Address of Locator of Claim: **Bronco Creek Exploration, Inc.**
2841 E. Manchester St.
Tucson, AZ 85716
- The Lode Mining Claim is located in Section(s) 9, Township 12S, Range 8E, Gila River Base and Meridian, Pima County, Arizona.
- The corner, center-line, and location monuments are made up of wooden posts, at least 4 feet long and marked with metal tags.
- Each claim is 1500' long, oriented in a north-south direction and 600' wide, oriented in an east-west direction, except where noted on the Notice of Location and depicted on this map. All claims are tied into the surveyed NE corner of Section 6, Township 12S, Range 8E, Gila River Base and Meridian which lies approximately 7651 feet north and 5482 feet west of the northwest corner of the SB 148 Lode Claim.



When recorded return to:
Bronco Creek Exploration, Inc.
2841 E. Manchester St.
Tucson, AZ 85716

LOCATION NOTICE FOR LODE MINING CLAIM

NOTICE IS HEREBY GIVEN that the SB 167 lode mining claim has been located by _____
Bronco Creek Exploration, Inc. whose current mailing address is 2841 E. Manchester St., Tucson, Arizona 85716.

BLM
Date
Stamp

The general course of this claim is north - south and it is situated in Pima County, Arizona. This claim is 1500 feet in length and 600 feet in width. This claim runs from the location monument on which this location notice is posted approximately 30 feet in a north direction to the north end line and 1470 feet in a south direction to the south end line. This claim is marked by six monuments, one at each corner and one at the center of each end line of the claim.

The location monument on which this notice is posted is situated within Sections 9, Township 12S, Range 8E, Gila Salt River Base and Meridian, Arizona and this claim encompasses portions of the following quarter section (s), section (s), Township (s) and Range (s) _____

SE1/4 of Sec 9, T12S,R8E
Gila Salt River Base and Meridian, Arizona.

The locality of this claim with reference to some natural object or permanent monument and additional information (if any) concerning its locality are as follows: The Northwest corner of the claim with reference to a permanent monument is: 10711 feet North and 9082 feet West to the Northeast corner of Section 6 T12S R8E.

DATED AND POSTED on the ground this 13th day of March, 2007.

LOCATOR (s) Stephanie Oseran *Stephanie Oseran*
Agent for: Bronco Creek Exploration, Inc.

PHOENIX, AZ

2007 JUN - 8 P 1: 24

RECEIVED
B.L.M. AZ STATE OFFICE

Form MCF100
Revised July 2005

Alc

AMC 303503

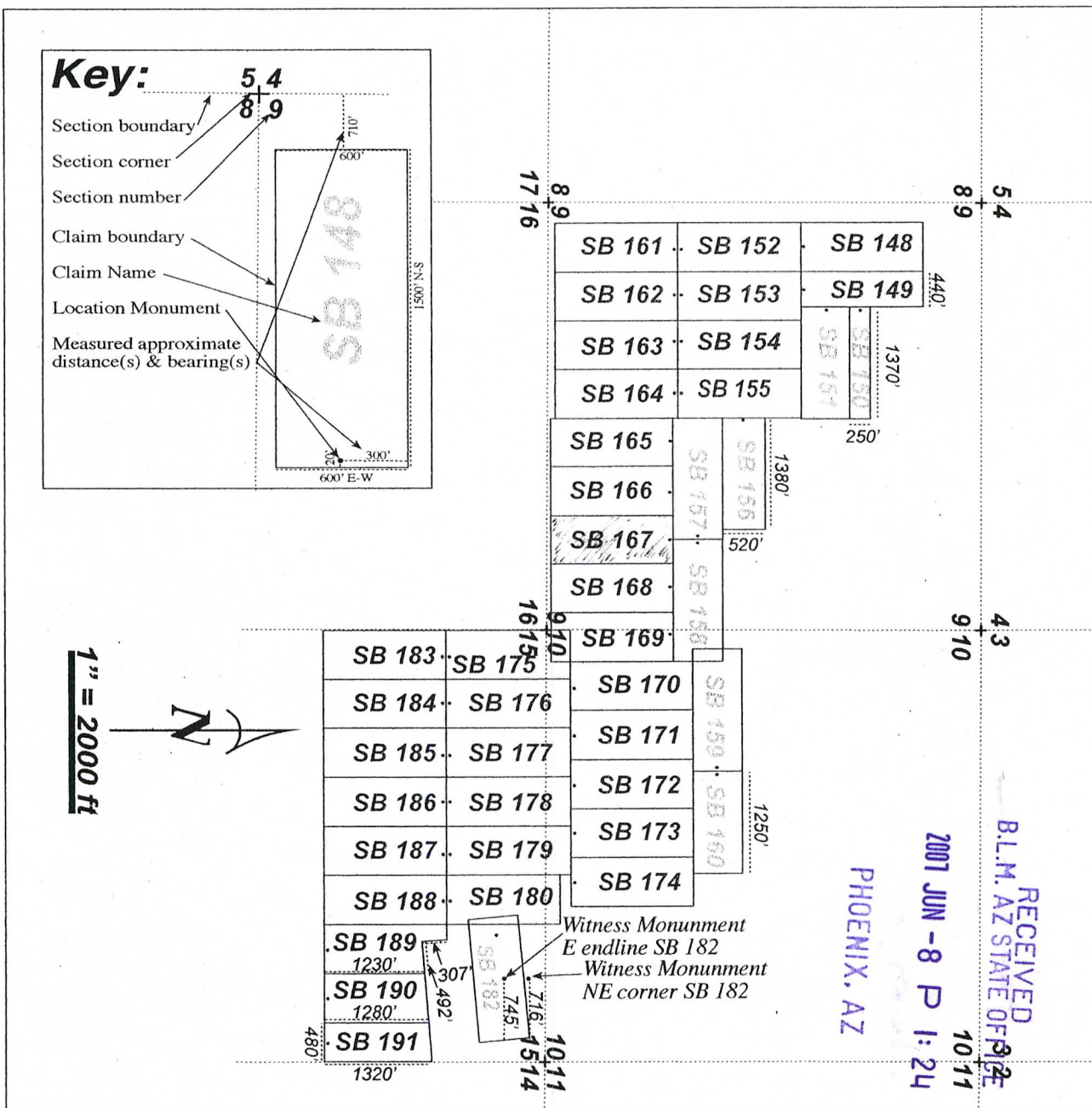
LODE MINING CLAIM MAP

(This map must be attached to Location Notice)

Map of the SB 167 Lode

Map was prepared from an actual field survey of said Lode Claim and attached to and hereby made a part of the Location Notice.

- Name and Address of Locator of Claim: **Bronco Creek Exploration, Inc.**
2841 E. Manchester St.
Tucson, AZ 85716
- The Lode Mining Claim is located in Section(s) 9, Township 12S, Range 8E, Gila River Base and Meridian, Pima County, Arizona.
- The corner, center-line, and location monuments are made up of wooden posts, at least 4 feet long and marked with metal tags.
- Each claim is 1500' long, oriented in a north-south direction and 600' wide, oriented in an east-west direction, except where noted on the Notice of Location and depicted on this map. All claims are tied into the surveyed NE corner of Section 6, Township 12S, Range 8E, Gila River Base and Meridian which lies approximately 7651 feet north and 5482 feet west of the northwest corner of the SB 148 Lode Claim.



AMC 383503

When recorded return to:
Bronco Creek Exploration, Inc.
2841 E. Manchester St.
Tucson, AZ 85716

LOCATION NOTICE FOR LODE MINING CLAIM

NOTICE IS HEREBY GIVEN that the SB 168 lode mining claim has been located by _____
Bronco Creek Exploration, Inc. whose current mailing address is 2841 E. Manchester St., Tucson, Arizona 85716.

BLM
Date
Stamp

The general course of this claim is north - south and it is situated in Pima County, Arizona. This claim is 1500 feet in length and 600 feet in width. This claim runs from the location monument on which this location notice is posted approximately 30 feet in a north direction to the north end line and 1470 feet in a south direction to the south end line. This claim is marked by six monuments, one at each corner and one at the center of each end line of the claim.

The location monument on which this notice is posted is situated within Sections 9, Township 12S, Range 8E, Gila Salt River Base and Meridian, Arizona and this claim encompasses portions of the following quarter section (s), section (s), Township (s) and Range (s) _____

SE1/4 of Sec 9, T12S,R8E
Gila Salt River Base and Meridian, Arizona.

The locality of this claim with reference to some natural object or permanent monument and additional information (if any) concerning its locality are as follows: The Northwest corner of the claim with reference to a permanent monument is: 10711 feet North and 9682 feet West to the Northeast corner of Section 6 T12S R8E.

DATED AND POSTED on the ground this 13th day of March, 2007.

LOCATOR (s) Stephanie Oseran Stephanie Oseran
Agent for: Bronco Creek Exploration, Inc.

PHOENIX, AZ

2007 JUN -8 P 1:24

RECEIVED
B.L.M. AZ STATE OFFICE

Form MCF100
Revised July 2005

AMC 383504

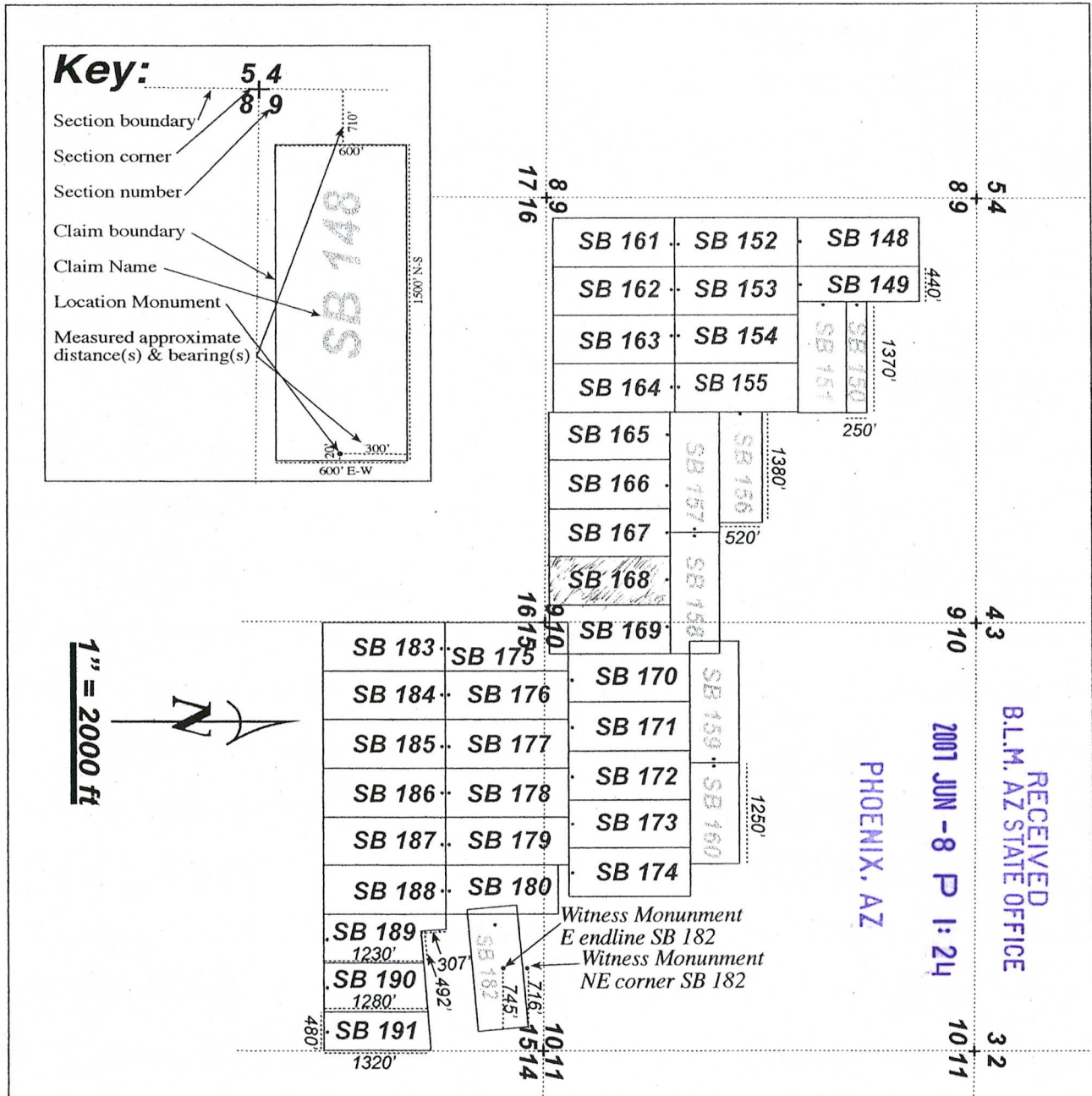
LODE MINING CLAIM MAP

(This map must be attached to Location Notice)

Map of the SB 168 Lode

Map was prepared from an actual field survey of said Lode Claim and attached to and hereby made a part of the Location Notice.

- Name and Address of Locator of Claim: **Bronco Creek Exploration, Inc.**
2841 E. Manchester St.
Tucson, AZ 85716
- The Lode Mining Claim is located in Section(s) 9, Township 12S, Range 8E, Gila River Base and Meridian, Pima County, Arizona.
- The corner, center-line, and location monuments are made up of wooden posts, at least 4 feet long and marked with metal tags.
- Each claim is 1500' long, oriented in a north-south direction and 600' wide, oriented in an east-west direction, except where noted on the Notice of Location and depicted on this map. All claims are tied into the surveyed NE corner of Section 6, Township 12S, Range 8E, Gila River Base and Meridian which lies approximately 7651 feet north and 5482 feet west of the northwest corner of the SB 148 Lode Claim.



AMC 383504

When recorded return to:
Bronco Creek Exploration, Inc.
2841 E. Manchester St.
Tucson, AZ 85716

LOCATION NOTICE FOR LODE MINING CLAIM

NOTICE IS HEREBY GIVEN that the SB 169 lode mining claim has been located by _____
Bronco Creek Exploration, Inc. whose current mailing address is 2841 E. Manchester St., Tucson, Arizona 85716.

BLM Date Stamp

The general course of this claim is north - south and it is situated in Pima County, Arizona. This claim is 1500 feet in length and 600 feet in width. This claim runs from the location monument on which this location notice is posted approximately 30 feet in a north direction to the north end line and 1470 feet in a south direction to the south end line. This claim is marked by six monuments, one at each corner and one at the center of each end line of the claim.

The location monument on which this notice is posted is situated within Sections 10, Township 12S, Range 8E, Gila Salt River Base and Meridian, Arizona and this claim encompasses portions of the following quarter section (s), section (s), Township (s) and Range (s) _____
SW1/4 of Sec 10 and the SE1/4 of Sec 9, T12S,R8E
Gila Salt River Base and Meridian, Arizona.

The locality of this claim with reference to some natural object or permanent monument and additional information (if any) concerning its locality are as follows: The Northwest corner of the claim with reference to a permanent monument is: 10711 feet North and 10282 feet West to the Northeast corner of Section 6 T12S R8E.

DATED AND POSTED on the ground this 13th day of March, 2007.

LOCATOR (s) Stephanie Oseran Stephanie Oseran
Agent for: Bronco Creek Exploration, Inc.

PHOENIX, AZ

2007 JUN - 8 P 1: 25

RECEIVED
B.L.M. AZ STATE OFFICE

Form MCF100
Revised July 2005

AMC 383505

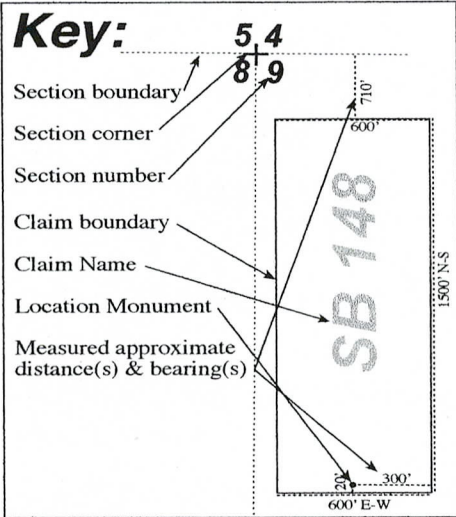
LODE MINING CLAIM MAP

(This map must be attached to Location Notice)

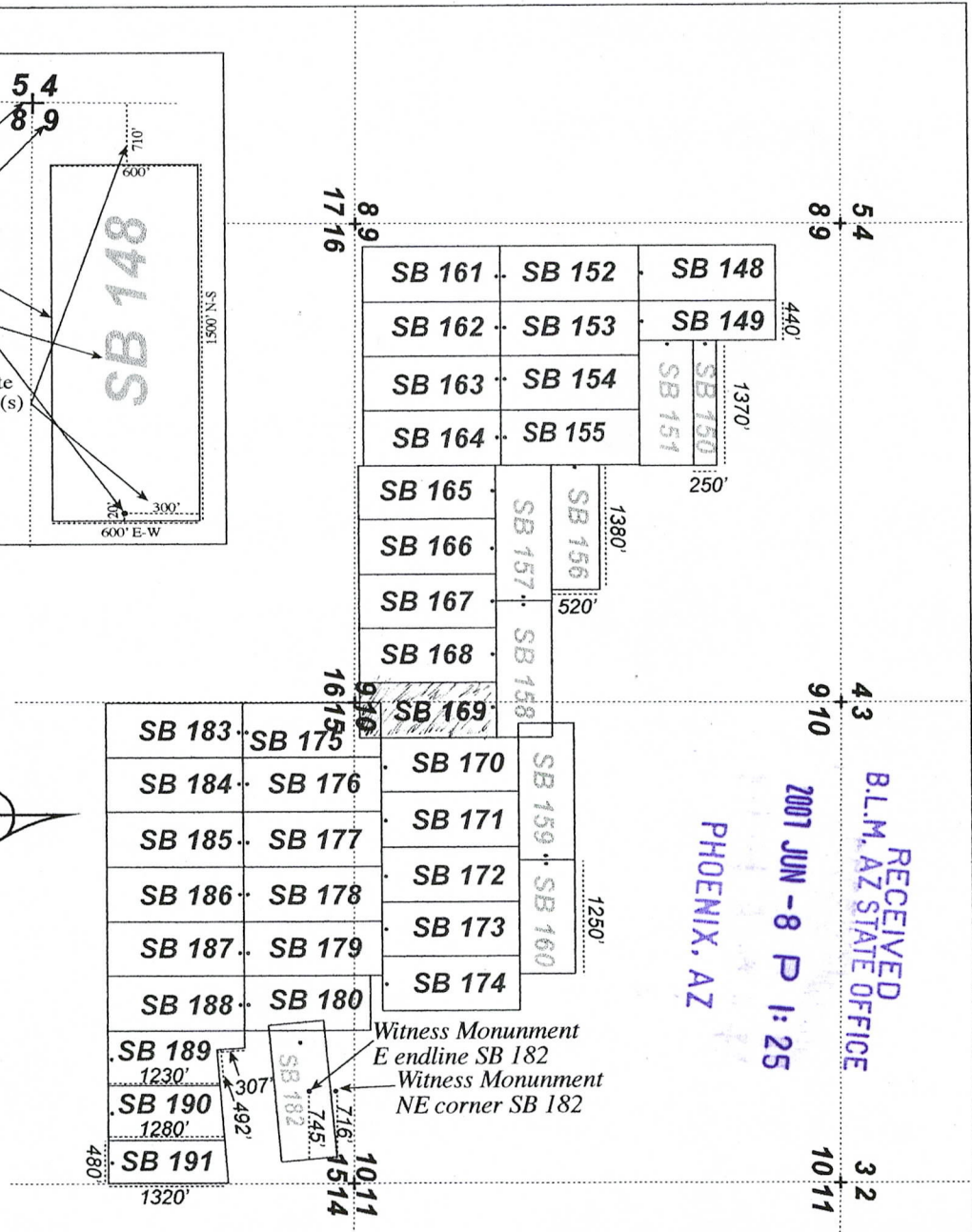
Map of the SB 169 Lode

Map was prepared from an actual field survey of said Lode Claim and attached to and hereby made a part of the Location Notice.

- Name and Address of Locator of Claim: **Bronco Creek Exploration, Inc.**
2841 E. Manchester St.
Tucson, AZ 85716
- The Lode Mining Claim is located in Section(s) 9 and 10, Township 12S, Range 8E, Gila River Base and Meridian, Pima County, Arizona.
- The corner, center-line, and location monuments are made up of wooden posts, at least 4 feet long and marked with metal tags.
- Each claim is 1500' long, oriented in a north-south direction and 600' wide, oriented in an east-west direction, except where noted on the Notice of Location and depicted on this map. All claims are tied into the surveyed NE corner of Section 6, Township 12S, Range 8E, Gila River Base and Meridian which lies approximately 7651 feet north and 5482 feet west of the northwest corner of the SB 148 Lode Claim.



1" = 2000 ft



RECEIVED
B.L.M. AZ STATE OFFICE
2007 JUN -8 P 1:25
PHOENIX, AZ

AND 383505

When recorded return to:
Bronco Creek Exploration, Inc.
2841 E. Manchester St.
Tucson, AZ 85716

LOCATION NOTICE FOR LODE MINING CLAIM

NOTICE IS HEREBY GIVEN that the SB 170 lode mining claim has been located by _____
Bronco Creek Exploration, Inc. whose current mailing address is 2841 E. Manchester St., Tucson, Arizona 85716.

BLM
Date
Stamp

The general course of this claim is north - south and it is situated in Pima County, Arizona. This claim is 1500 feet in length and 600 feet in width. This claim runs from the location monument on which this location notice is posted approximately 1470 feet in a north direction to the north end line and 30 feet in a south direction to the south end line. This claim is marked by six monuments, one at each corner and one at the center of each end line of the claim.

The location monument on which this notice is posted is situated within Sections 10, Township 12S, Range 8E, Gila Salt River Base and Meridian, Arizona and this claim encompasses portions of the following quarter section (s), section (s), Township (s) and Range (s) _____

SW1/4 of Sec 10, T12S,R8E

Gila Salt River Base and Meridian, Arizona.

The locality of this claim with reference to some natural object or permanent monument and additional information (if any) concerning its locality are as follows: The Northwest corner of the claim with reference to a permanent monument is: 10478 feet North and 10882 feet West to the Northeast corner of Section 6 T12S R8E.

DATED AND POSTED on the ground this 13th day of March, 2007.

LOCATOR (s) Stephanie Oseran Stephanie Oseran
Agent for: Bronco Creek Exploration, Inc.

PHOENIX, AZ

2007 JUN - 8 P 1: 25

RECEIVED
B.L.M. AZ STATE OFFICE

Form MCF100
Revised July 2005

AMC 383506

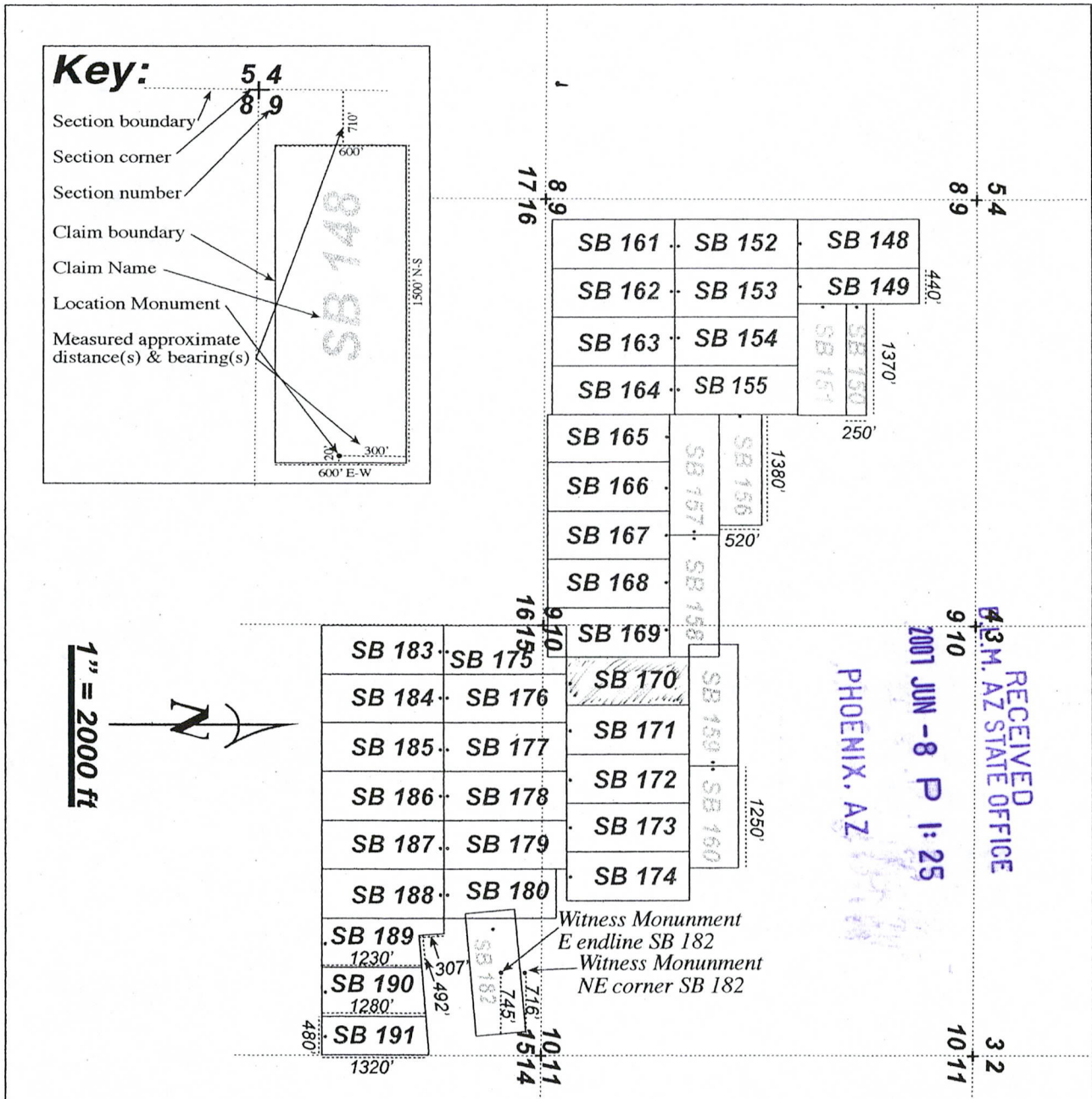
LODE MINING CLAIM MAP

(This map must be attached to Location Notice)

Map of the SB 170 Lode

Map was prepared from an actual field survey of said Lode Claim and attached to and hereby made a part of the Location Notice.

- Name and Address of Locator of Claim: **Bronco Creek Exploration, Inc.**
2841 E. Manchester St.
Tucson, AZ 85716
- The Lode Mining Claim is located in Section(s) 10, Township 12S, Range 8E, Gila River Base and Meridian, Pima County, Arizona.
- The corner, center-line, and location monuments are made up of wooden posts, at least 4 feet long and marked with metal tags.
- Each claim is 1500' long, oriented in a north-south direction and 600' wide, oriented in an east-west direction, except where noted on the Notice of Location and depicted on this map. All claims are tied into the surveyed NE corner of Section 6, Township 12S, Range 8E, Gila River Base and Meridian which lies approximately 7651 feet north and 5482 feet west of the northwest corner of the SB 148 Lode Claim.



When recorded return to:
Bronco Creek Exploration, Inc.
2841 E. Manchester St.
Tucson, AZ 85716

LOCATION NOTICE FOR LODE MINING CLAIM

NOTICE IS HEREBY GIVEN that the SB 171 lode mining claim has been located by _____
Bronco Creek Exploration, Inc. whose current mailing address is 2841 E. Manchester St., Tucson, Arizona 85716.

BLM
Date
Stamp

The general course of this claim is north - south and it is situated in Pima County, Arizona. This claim is 1500 feet in length and 600 feet in width. This claim runs from the location monument on which this location notice is posted approximately 1470 feet in a north direction to the north end line and 30 feet in a south direction to the south end line. This claim is marked by six monuments, one at each corner and one at the center of each end line of the claim.

The location monument on which this notice is posted is situated within Sections 10, Township 12S, Range 8E, Gila Salt River Base and Meridian, Arizona and this claim encompasses portions of the following quarter section (s), section (s), Township (s) and Range (s) _____

SW1/4 of Sec 10, T12S,R8E

Gila Salt River Base and Meridian, Arizona.

The locality of this claim with reference to some natural object or permanent monument and additional information (if any) concerning its locality are as follows: The Northwest corner of the claim with reference to a permanent monument is: 10478 feet North and 11482 feet West to the Northeast corner of Section 6 T12S R8E.

DATED AND POSTED on the ground this 13th day of March, 2007.

LOCATOR (s) Stephanie Oseran

Stephanie Oseran

Agent for: Bronco Creek Exploration, Inc.

AMC 383507

PHOENIX, AZ

2007 JUN - 8 P 1: 26

RECEIVED
B.L.M. AZ STATE OFFICE

Form MCF100
Revised July 2005

LODE MINING CLAIM MAP

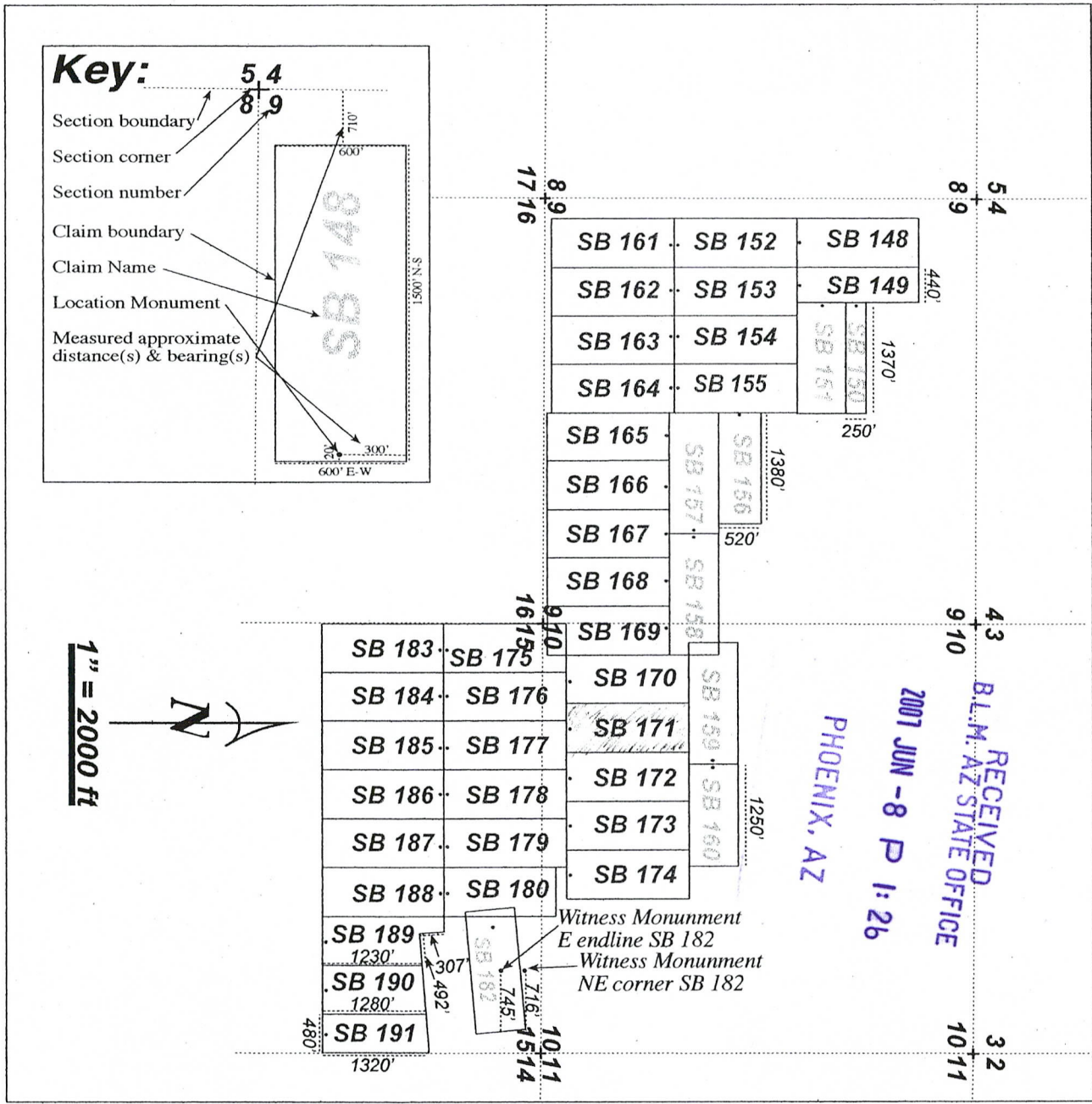
(This map must be attached to Location Notice)

Map of the SB 171 Lode

Map was prepared from an actual field survey of said Lode Claim and attached to and hereby made a part of the Location Notice.

Bronco Creek Exploration, Inc.

1. Name and Address of Locator of Claim: **2841 E. Manchester St.
Tucson, AZ 85716**
2. The Lode Mining Claim is located in Section(s) 10, Township 12S, Range 8E, Gila River Base and Meridian, Pima County, Arizona.
3. The corner, center-line, and location monuments are made up of wooden posts, at least 4 feet long and marked with metal tags.
4. Each claim is 1500' long, oriented in a north-south direction and 600' wide, oriented in an east-west direction, except where noted on the Notice of Location and depicted on this map. All claims are tied into the surveyed NE corner of Section 6, Township 12S, Range 8E, Gila River Base and Meridian which lies approximately 7651 feet north and 5482 feet west of the northwest corner of the SB 148 Lode Claim.



When recorded return to:
Bronco Creek Exploration, Inc.
2841 E. Manchester St.
Tucson, AZ 85716

LOCATION NOTICE FOR LODE MINING CLAIM

NOTICE IS HEREBY GIVEN that the SB 172 lode mining claim has been located by _____
Bronco Creek Exploration, Inc. whose current mailing address is 2841 E. Manchester St., Tucson, Arizona 85716.

BLM
Date
Stamp

The general course of this claim is north - south and it is situated in Pima County, Arizona. This claim is 1500 feet in length and 600 feet in width. This claim runs from the location monument on which this location notice is posted approximately 1470 feet in a north direction to the north end line and 30 feet in a south direction to the south end line. This claim is marked by six monuments, one at each corner and one at the center of each end line of the claim.

The location monument on which this notice is posted is situated within Sections 10, Township 12S, Range 8E, Gila Salt River Base and Meridian, Arizona and this claim encompasses portions of the following quarter section (s), section (s), Township (s) and Range (s) _____

SW1/4 of Sec 10, T12S,R8E

Gila Salt River Base and Meridian, Arizona.

The locality of this claim with reference to some natural object or permanent monument and additional information (if any) concerning its locality are as follows: The Northwest corner of the claim with reference to a permanent monument is: 10478 feet North and 12082 feet West to the Northeast corner of Section 6 T12S R8E.

DATED AND POSTED on the ground this 13th day of March, 2007.

LOCATOR (s) Stephanie Oseran

Stephanie Oseran

Agent for: Bronco Creek Exploration, Inc.

PHOENIX, AZ

2007 JUN -8 P 1:26

RECEIVED
B.L.M. AZ STATE OFFICE

Form MCF100
Revised July 2005

AMC 383508

LODE MINING CLAIM MAP

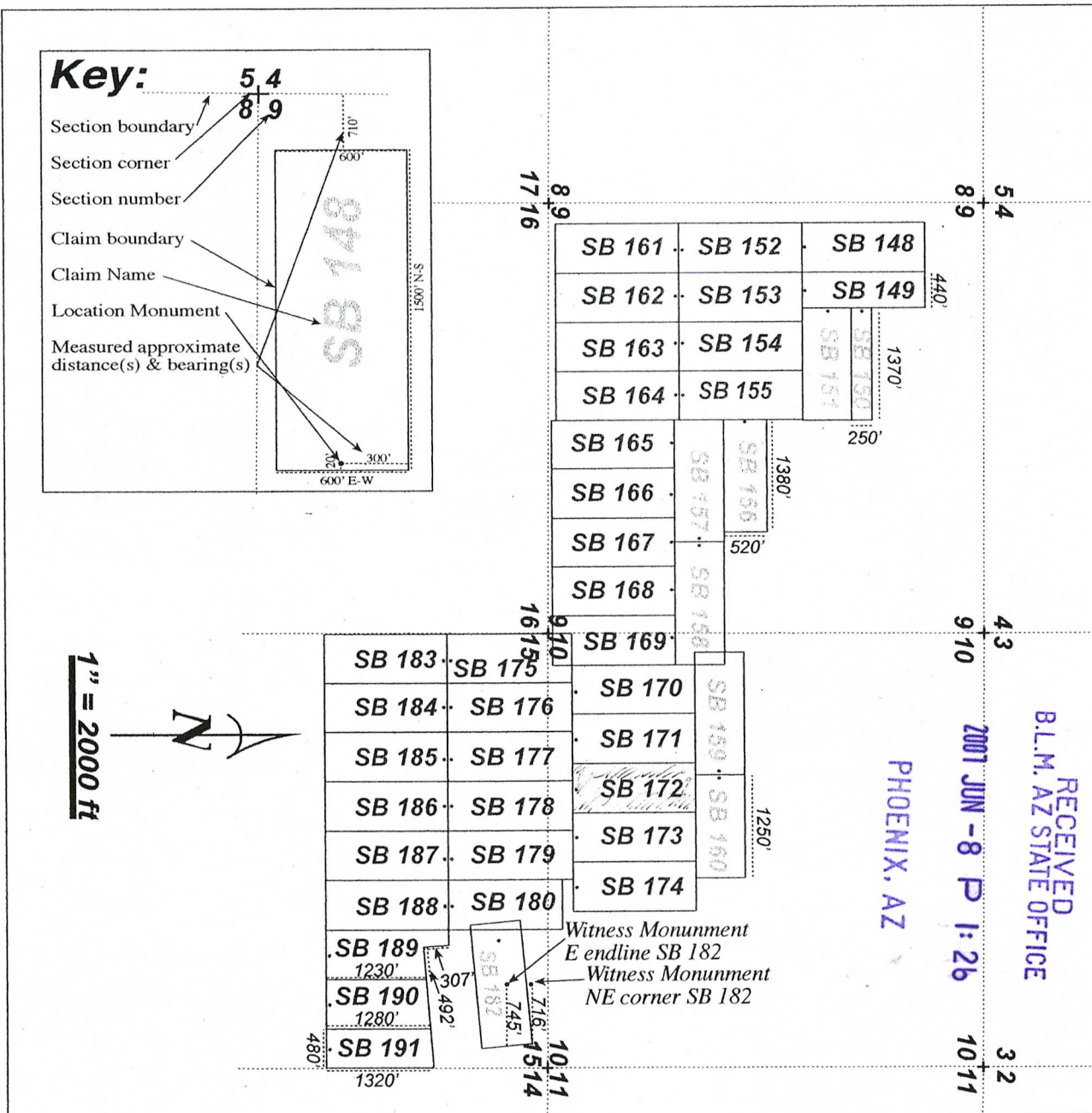
(This map must be attached to Location Notice)

Map of the SB 172 Lode

Map was prepared from an actual field survey of said Lode Claim and attached to and hereby made a part of the Location Notice.

Bronco Creek Exploration, Inc.

- Name and Address of Locator of Claim: **2841 E. Manchester St.
Tucson, AZ 85716**
- The Lode Mining Claim is located in Section(s) 10, Township 12S, Range 8E, Gila River Base and Meridian, Pima County, Arizona.
- The corner, center-line, and location monuments are made up of wooden posts, at least 4 feet long and marked with metal tags.
- Each claim is 1500' long, oriented in a north-south direction and 600' wide, oriented in an east-west direction, except where noted on the Notice of Location and depicted on this map. All claims are tied into the surveyed NE corner of Section 6, Township 12S, Range 8E, Gila River Base and Meridian which lies approximately 7651 feet north and 5482 feet west of the northwest corner of the SB 148 Lode Claim.



When recorded return to:
Bronco Creek Exploration, Inc.
2841 E. Manchester St.
Tucson, AZ 85716

LOCATION NOTICE FOR LODE MINING CLAIM

NOTICE IS HEREBY GIVEN that the SB 173 lode mining claim has been located by _____
Bronco Creek Exploration, Inc. whose current mailing address is 2841 E. Manchester St., Tucson, Arizona 85716.

BLM
Date
Stamp

The general course of this claim is north - south and it is situated in Pima County, Arizona. This claim is 1500 feet in length and 600 feet in width. This claim runs from the location monument on which this location notice is posted approximately 1470 feet in a north direction to the north end line and 30 feet in a south direction to the south end line. This claim is marked by six monuments, one at each corner and one at the center of each end line of the claim.

The location monument on which this notice is posted is situated within Sections 10, Township 12S, Range 8E, Gila Salt River Base and Meridian, Arizona and this claim encompasses portions of the following quarter section (s), section (s), Township (s) and Range (s) _____
SW1/4 and the SE1/4 of Sec 10, T12S,R8E
Gila Salt River Base and Meridian, Arizona.

The locality of this claim with reference to some natural object or permanent monument and additional information (if any) concerning its locality are as follows: The Northwest corner of the claim with reference to a permanent monument is: 10478 feet North and 12682 feet West to the Northeast corner of Section 6 T12S R8E.

DATED AND POSTED on the ground this 13th day of March, 2007.

LOCATOR (s) Stephanie Oseran Stephanie Oseran
Agent for: Bronco Creek Exploration, Inc.

PHOENIX, AZ

2007 JUN -8 P 1: 26

RECEIVED
B.L.M. AZ STATE OFFICE

Form MCF100
Revised July 2005

AMC 383509

LODE MINING CLAIM MAP

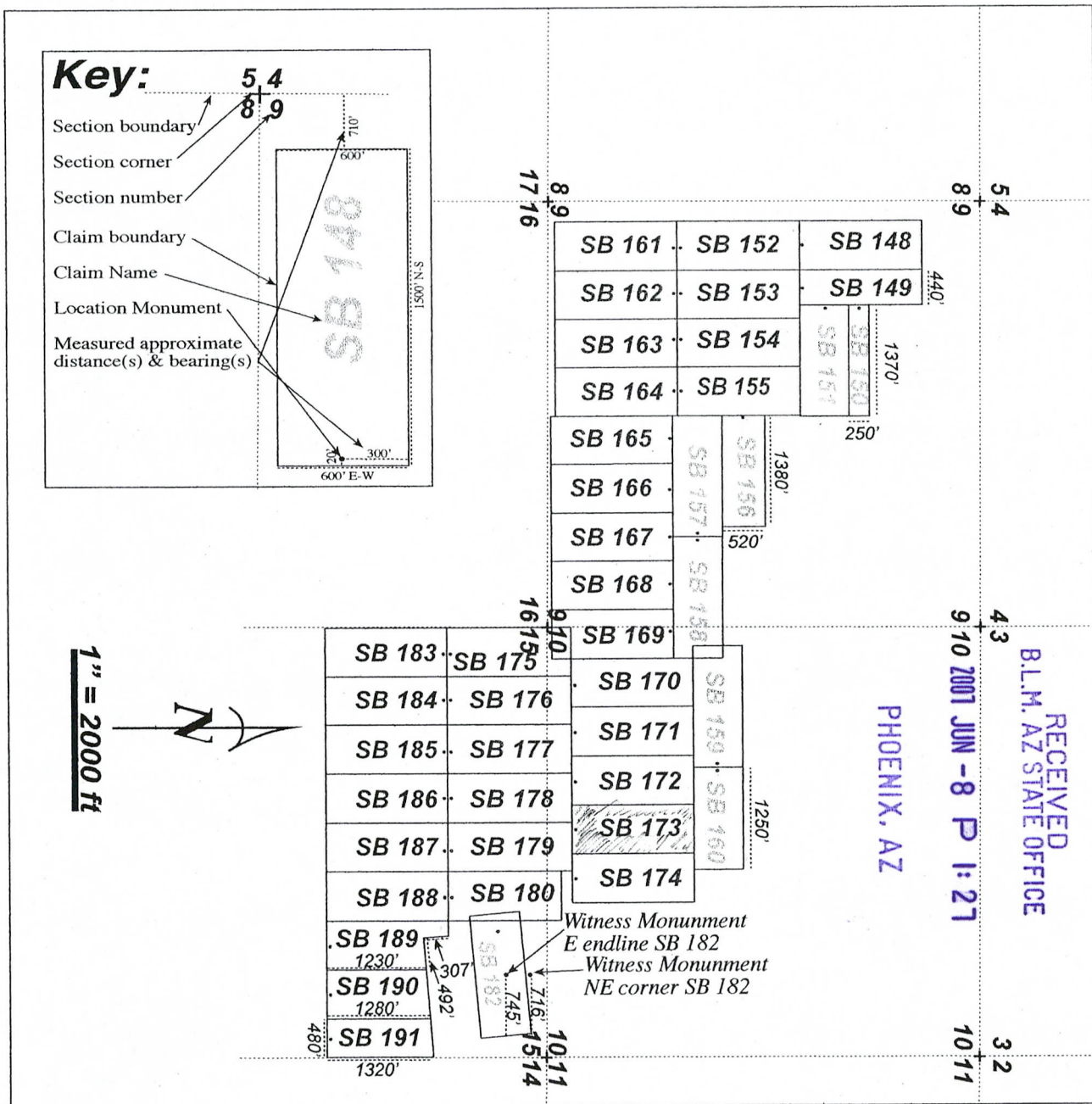
(This map must be attached to Location Notice)

Map of the SB 173 Lode

Map was prepared from an actual field survey of said Lode Claim and attached to and hereby made a part of the Location Notice.

Bronco Creek Exploration, Inc.

- Name and Address of Locator of Claim: **2841 E. Manchester St.
Tucson, AZ 85716**
- The Lode Mining Claim is located in Section(s) 10, Township 12S, Range 8E, Gila River Base and Meridian, Pima County, Arizona.
- The corner, center-line, and location monuments are made up of wooden posts, at least 4 feet long and marked with metal tags.
- Each claim is 1500' long, oriented in a north-south direction and 600' wide, oriented in an east-west direction, except where noted on the Notice of Location and depicted on this map. All claims are tied into the surveyed NE corner of Section 6, Township 12S, Range 8E, Gila River Base and Meridian which lies approximately 7651 feet north and 5482 feet west of the northwest corner of the SB 148 Lode Claim.



When recorded return to:
Bronco Creek Exploration, Inc.
2841 E. Manchester St.
Tucson, AZ 85716

LOCATION NOTICE FOR LODE MINING CLAIM

NOTICE IS HEREBY GIVEN that the SB 174 lode mining claim has been located by _____
Bronco Creek Exploration, Inc. whose current mailing address is 2841 E. Manchester St., Tucson, Arizona 85716.

BLM
Date
Stamp

The general course of this claim is north - south and it is situated in Pima County, Arizona. This claim is 1500 feet in length and 600 feet in width. This claim runs from the location monument on which this location notice is posted approximately 1470 feet in a north direction to the north end line and 30 feet in a south direction to the south end line. This claim is marked by six monuments, one at each corner and one at the center of each end line of the claim.

The location monument on which this notice is posted is situated within Sections 10, Township 12S, Range 8E, Gila Salt River Base and Meridian, Arizona and this claim encompasses portions of the following quarter section (s), section (s), Township (s) and Range (s) _____
SE1/4 of Sec 10, T12S,R8E
Gila Salt River Base and Meridian, Arizona.

The locality of this claim with reference to some natural object or permanent monument and additional information (if any) concerning its locality are as follows: The Northwest corner of the claim with reference to a permanent monument is: 10478 feet North and 13282 feet West to the Northeast corner of Section 6 T12S R8E.

DATED AND POSTED on the ground this 13th day of March, 2007.

LOCATOR (s) Stephanie Oseran Stephanie Oseran
Agent for: Bronco Creek Exploration, Inc.

PHOENIX, AZ

2007 JUN -8 P 1:27

RECEIVED
B.L.M. AZ STATE OFFICE

Form MCF100
Revised July 2005

AMC 383510

LODE MINING CLAIM MAP

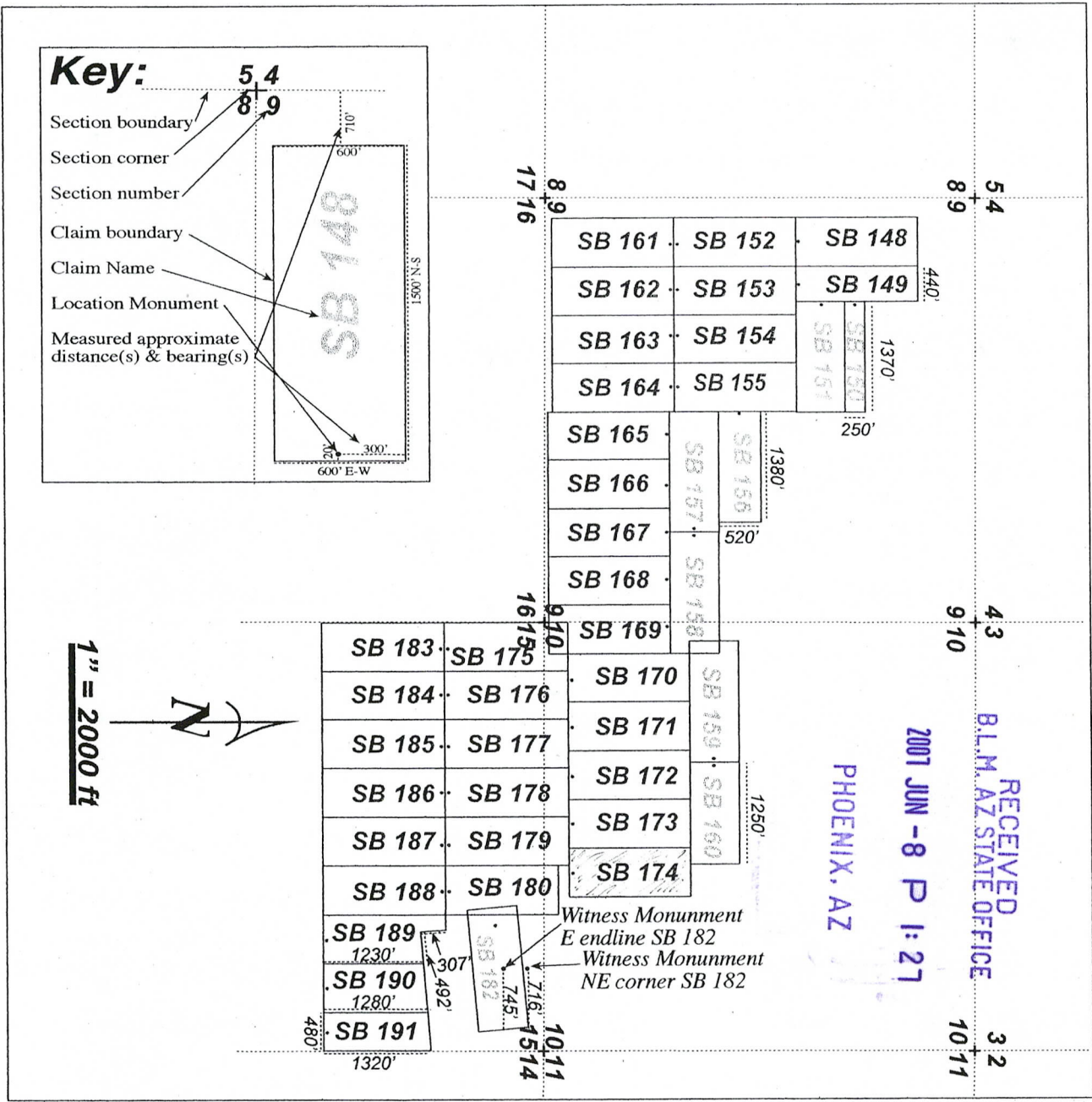
(This map must be attached to Location Notice)

Map of the SB 174 Lode

Map was prepared from an actual field survey of said Lode Claim and attached to and hereby made a part of the Location Notice.

Bronco Creek Exploration, Inc.

- Name and Address of Locator of Claim: **2841 E. Manchester St.
Tucson, AZ 85716**
- The Lode Mining Claim is located in Section(s) 10, Township 12S, Range 8E, Gila River Base and Meridian, Pima County, Arizona.
- The corner, center-line, and location monuments are made up of wooden posts, at least 4 feet long and marked with metal tags.
- Each claim is 1500' long, oriented in a north-south direction and 600' wide, oriented in an east-west direction, except where noted on the Notice of Location and depicted on this map. All claims are tied into the surveyed NE corner of Section 6, Township 12S, Range 8E, Gila River Base and Meridian which lies approximately 7651 feet north and 5482 feet west of the northwest corner of the SB 148 Lode Claim.



When recorded return to:
Bronco Creek Exploration, Inc.
2841 E. Manchester St.
Tucson, AZ 85716

LOCATION NOTICE FOR LODE MINING CLAIM

NOTICE IS HEREBY GIVEN that the SB 175 lode mining claim has been located by _____
Bronco Creek Exploration, Inc. whose current mailing address is 2841 E. Manchester St., Tucson, Arizona 85716.

BLM
Date
Stamp

The general course of this claim is north - south and it is situated in Pima County, Arizona. This claim is 1500 feet in length and 600 feet in width. This claim runs from the location monument on which this location notice is posted approximately 1470 feet in a north direction to the north end line and 30 feet in a south direction to the south end line. This claim is marked by six monuments, one at each corner and one at the center of each end line of the claim.

The location monument on which this notice is posted is situated within Sections 15, Township 12S, Range 8E, Gila Salt River Base and Meridian, Arizona and this claim encompasses portions of the following quarter section (s), section (s), Township (s) and Range (s) _____
SW1/4 of Sec 10 and the NW1/4 of Sec 15, T12S,R8E
Gila Salt River Base and Meridian, Arizona.

The locality of this claim with reference to some natural object or permanent monument and additional information (if any) concerning its locality are as follows: The Northwest corner of the claim with reference to a permanent monument is: 11973 feet North and 10497 feet West to the Northeast corner of Section 6 T12S R8E.

DATED AND POSTED on the ground this 13th day of March, 2007.

LOCATOR (s) Stephanie Oseran Stephanie Oseran
Agent for: Bronco Creek Exploration, Inc.

PHOENIX, AZ

2007 JUN - 8 P 1: 27

RECEIVED
B.L.M. AZ STATE OFFICE

Form MCF100
Revised July 2005

AMC 383511

LODE MINING CLAIM MAP

(This map must be attached to Location Notice)

Map of the SB 175 Lode

Map was prepared from an actual field survey of said Lode Claim and attached to and hereby made a part of the Location Notice.

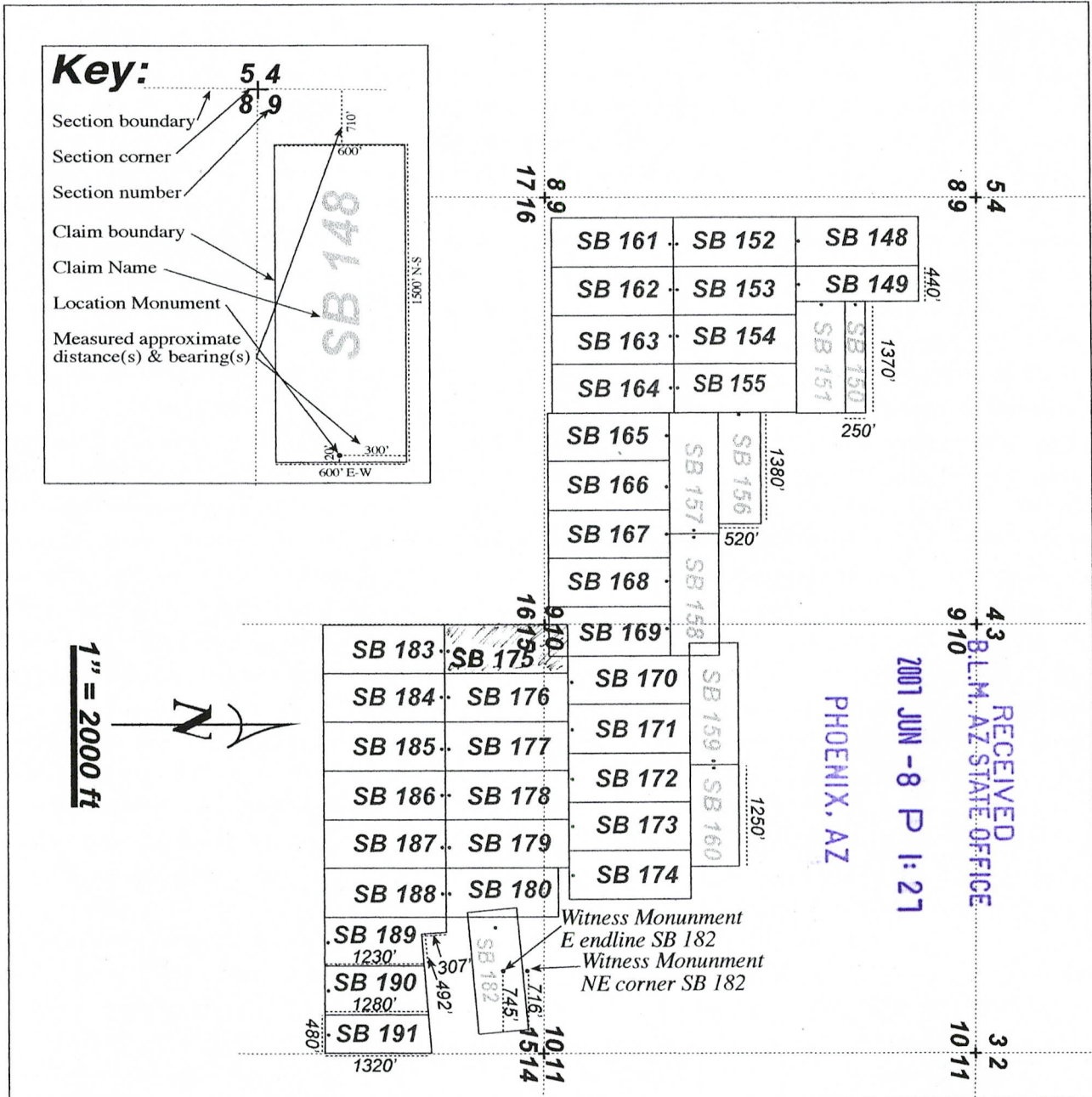
Bronco Creek Exploration, Inc.

1. Name and Address of Locator of Claim: **2841 E. Manchester St.
Tucson, AZ 85716**

2. The Lode Mining Claim is located in Section(s) 10 and 15, Township 12S, Range 8E, Gila River Base and Meridian, Pima County, Arizona.

3. The corner, center-line, and location monuments are made up of wooden posts, at least 4 feet long and marked with metal tags.

4. Each claim is 1500' long, oriented in a north-south direction and 600' wide, oriented in an east-west direction, except where noted on the Notice of Location and depicted on this map. All claims are tied into the surveyed NE corner of Section 6, Township 12S, Range 8E, Gila River Base and Meridian which lies approximately 7651 feet north and 5482 feet west of the northwest corner of the SB 148 Lode Claim.



When recorded return to:
Bronco Creek Exploration, Inc.
2841 E. Manchester St.
Tucson, AZ 85716

LOCATION NOTICE FOR LODE MINING CLAIM

NOTICE IS HEREBY GIVEN that the SB 176 lode mining claim has been located by _____
Bronco Creek Exploration, Inc. whose current mailing address is 2841 E. Manchester St., Tucson, Arizona 85716.

BLM Date Stamp

The general course of this claim is north - south and it is situated in Pima County, Arizona. This claim is 1500 feet in length and 600 feet in width. This claim runs from the location monument on which this location notice is posted approximately 1470 feet in a north direction to the north end line and 30 feet in a south direction to the south end line. This claim is marked by six monuments, one at each corner and one at the center of each end line of the claim.

The location monument on which this notice is posted is situated within Sections 15, Township 12S, Range 8E, Gila Salt River Base and Meridian, Arizona and this claim encompasses portions of the following quarter section (s), section (s), Township (s) and Range (s) _____
SW1/4 of Sec 10 and the NW1/4 of Sec 15, T12S,R8E
Gila Salt River Base and Meridian, Arizona.

The locality of this claim with reference to some natural object or permanent monument and additional information (if any) concerning its locality are as follows: The Northwest corner of the claim with reference to a permanent monument is: 11973 feet North and 11097 feet West to the Northeast corner of Section 6 T12S R8E.

DATED AND POSTED on the ground this 13th day of March, 2007.

LOCATOR (s) Stephanie Oseran *Stephanie Oseran*
Agent for: Bronco Creek Exploration, Inc.

PHOENIX, AZ

2007 JUN -8 P 1:28

RECEIVED
B.L.M. AZ STATE OFFICE

Form MCF100
Revised July 2005

AMC 383512

LODE MINING CLAIM MAP

(This map must be attached to Location Notice)

Map of the SB 176 Lode

Map was prepared from an actual field survey of said Lode Claim and attached to and hereby made a part of the Location Notice.

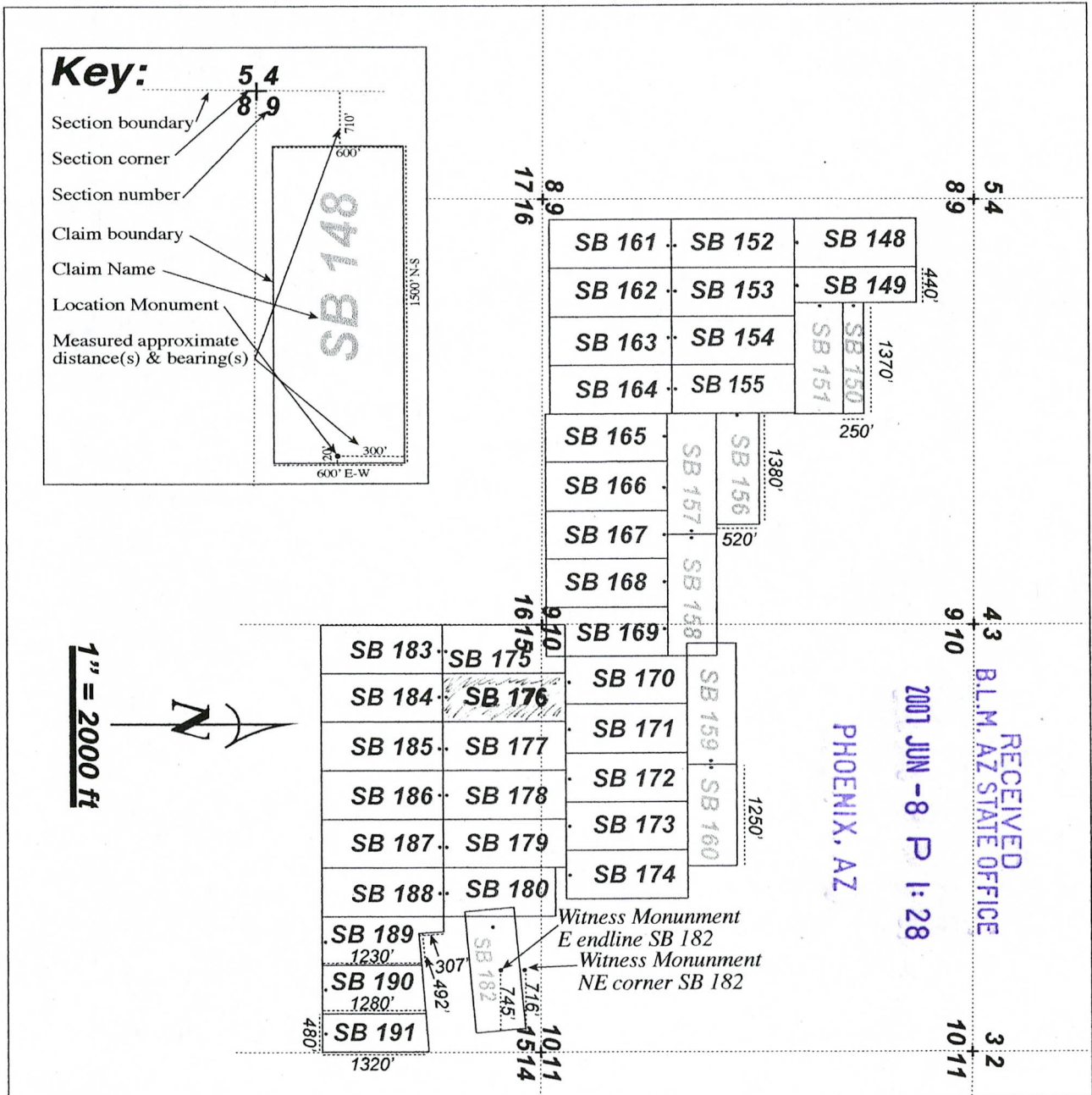
Bronco Creek Exploration, Inc.

1. Name and Address of Locator of Claim: **2841 E. Manchester St.
Tucson, AZ 85716**

2. The Lode Mining Claim is located in Section(s) 10 and 15, Township 12S, Range 8E, Gila River Base and Meridian, Pima County, Arizona.

3. The corner, center-line, and location monuments are made up of wooden posts, at least 4 feet long and marked with metal tags.

4. Each claim is 1500' long, oriented in a north-south direction and 600' wide, oriented in an east-west direction, except where noted on the Notice of Location and depicted on this map. All claims are tied into the surveyed NE corner of Section 6, Township 12S, Range 8E, Gila River Base and Meridian which lies approximately 7651 feet north and 5482 feet west of the northwest corner of the SB 148 Lode Claim.



When recorded return to:
Bronco Creek Exploration, Inc.
2841 E. Manchester St.
Tucson, AZ 85716

LOCATION NOTICE FOR LODE MINING CLAIM

NOTICE IS HEREBY GIVEN that the SB 177 lode mining claim has been located by _____
Bronco Creek Exploration, Inc. whose current mailing address is 2841 E. Manchester St., Tucson, Arizona 85716.

BLM Date Stamp

The general course of this claim is north - south and it is situated in Pima County, Arizona. This claim is 1500 feet in length and 600 feet in width. This claim runs from the location monument on which this location notice is posted approximately 1470 feet in a north direction to the north end line and 30 feet in a south direction to the south end line. This claim is marked by six monuments, one at each corner and one at the center of each end line of the claim.

The location monument on which this notice is posted is situated within Sections 15, Township 12S, Range 8E, Gila Salt River Base and Meridian, Arizona and this claim encompasses portions of the following quarter section (s), section (s), Township (s) and Range (s) _____
SW1/4 of Sec 10 and the NW1/4 of Sec 15, T12S,R8E
Gila Salt River Base and Meridian, Arizona.

The locality of this claim with reference to some natural object or permanent monument and additional information (if any) concerning its locality are as follows: The Northwest corner of the claim with reference to a permanent monument is: 11973 feet North and 11697 feet West to the Northeast corner of Section 6 T12S R8E.

DATED AND POSTED on the ground this 13th day of March, 2007.

LOCATOR (s) Stephanie Oseran
Stephanie Oseran
Agent for: Bronco Creek Exploration, Inc.

APR 30 3 51 PM '07

PHOENIX, AZ

2007 JUN -8 P 1:29

RECEIVED
B.L.M. AZ STATE OFFICE

Form MCF100
Revised July 2005

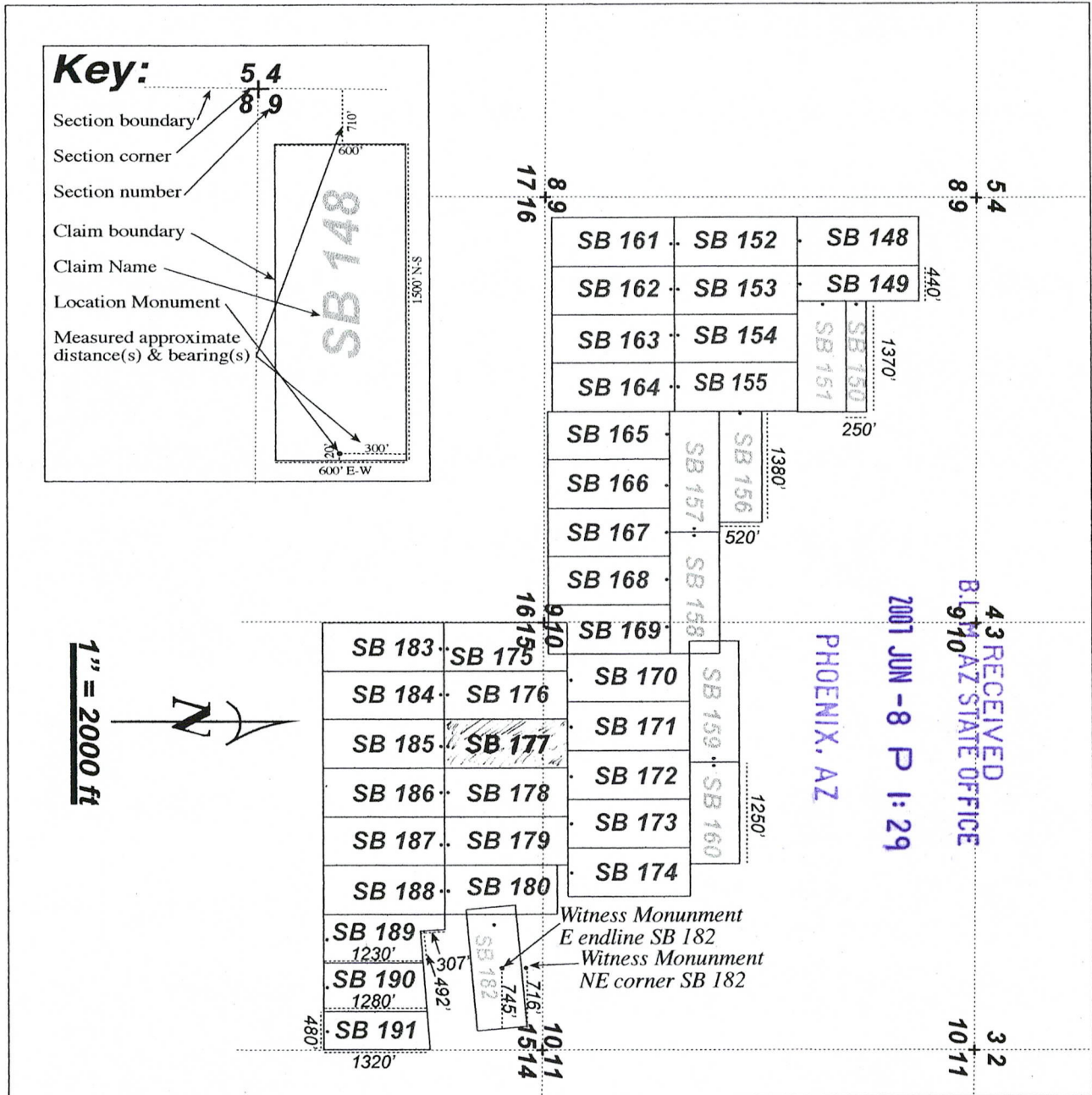
LODE MINING CLAIM MAP

(This map must be attached to Location Notice)

Map of the SB 177 Lode

Map was prepared from an actual field survey of said Lode Claim and attached to and hereby made a part of the Location Notice.

- Name and Address of Locator of Claim: **Bronco Creek Exploration, Inc.**
2841 E. Manchester St.
Tucson, AZ 85716
- The Lode Mining Claim is located in Section(s) 10 and 15, Township 12S, Range 8E, Gila River Base and Meridian, Pima County, Arizona.
- The corner, center-line, and location monuments are made up of wooden posts, at least 4 feet long and marked with metal tags.
- Each claim is 1500' long, oriented in a north-south direction and 600' wide, oriented in an east-west direction, except where noted on the Notice of Location and depicted on this map. All claims are tied into the surveyed NE corner of Section 6, Township 12S, Range 8E, Gila River Base and Meridian which lies approximately 7651 feet north and 5482 feet west of the northwest corner of the SB 148 Lode Claim.



AMC 383513

When recorded return to:
Bronco Creek Exploration, Inc.
2841 E. Manchester St.
Tucson, AZ 85716

LOCATION NOTICE FOR LODE MINING CLAIM

NOTICE IS HEREBY GIVEN that the SB 178 lode mining claim has been located by _____
Bronco Creek Exploration, Inc. whose current mailing address is 2841 E. Manchester St., Tucson, Arizona 85716.

BLM Date Stamp

The general course of this claim is north - south and it is situated in Pima County, Arizona. This claim is 1500 feet in length and 600 feet in width. This claim runs from the location monument on which this location notice is posted approximately 1470 feet in a north direction to the north end line and 30 feet in a south direction to the south end line. This claim is marked by six monuments, one at each corner and one at the center of each end line of the claim.

The location monument on which this notice is posted is situated within Sections 15, Township 12S, Range 8E, Gila Salt River Base and Meridian, Arizona and this claim encompasses portions of the following quarter section (s), section (s), Township (s) and Range (s) _____
SW1/4 of Sec 10 and the NW1/4 of Sec 15, T12S,R8E
Gila Salt River Base and Meridian, Arizona.

The locality of this claim with reference to some natural object or permanent monument and additional information (if any) concerning its locality are as follows: The Northwest corner of the claim with reference to a permanent monument is: 11973 feet North and 12297 feet West to the Northeast corner of Section 6 T12S R8E.

DATED AND POSTED on the ground this 13th day of March, 2007.

LOCATOR (s) Stephanie Oseran Stephanie Oseran
Agent for: Bronco Creek Exploration, Inc.

AMC 383514

Form MCF100
Revised July 2005

PHOENIX, AZ

2007 JUN -8 P 1:29

RECEIVED
B.L.M. AZ STATE OFFICE

LODE MINING CLAIM MAP

(This map must be attached to Location Notice)

Map of the SB 178 Lode

Map was prepared from an actual field survey of said Lode Claim and attached to and hereby made a part of the Location Notice.

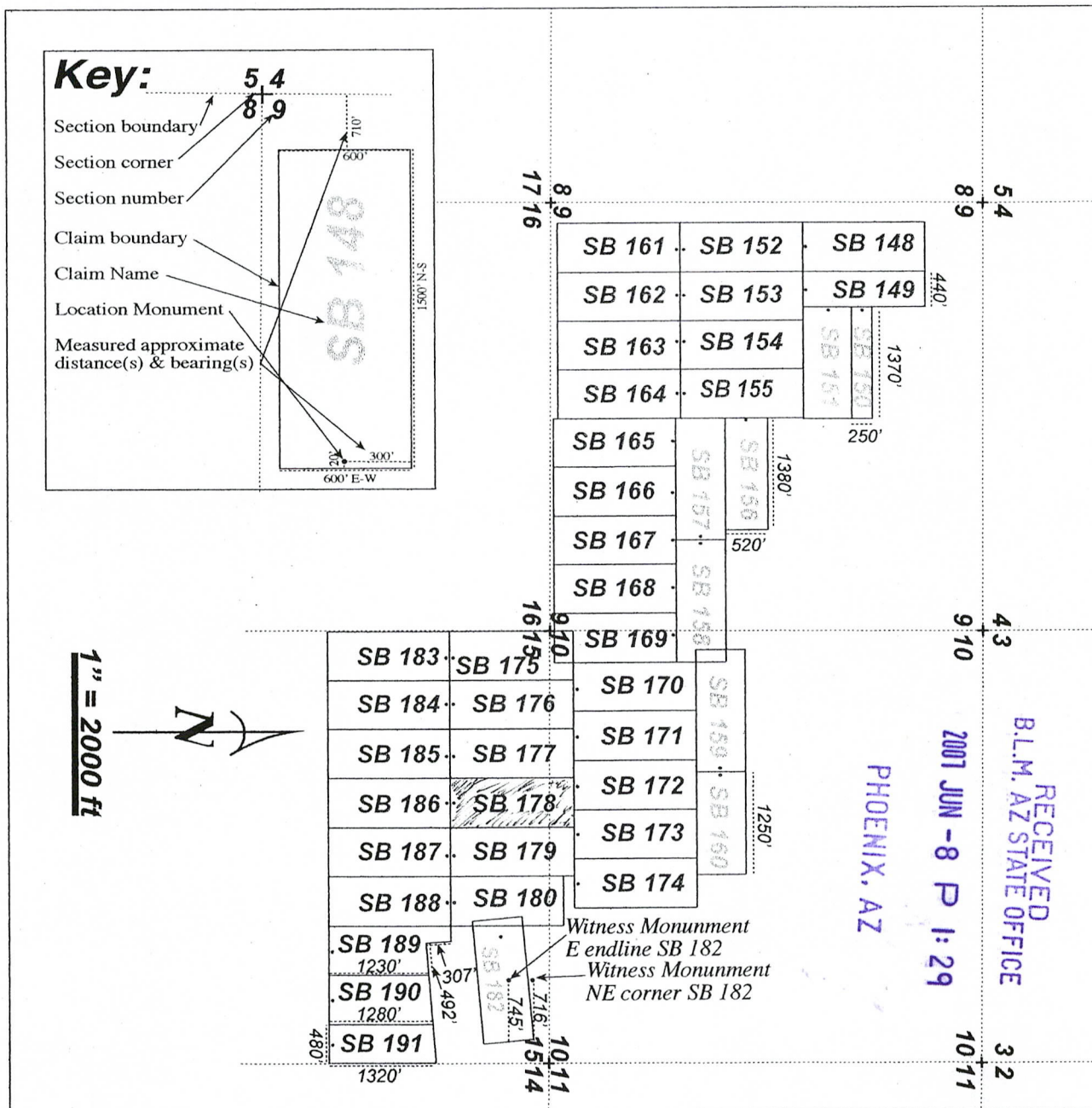
Bronco Creek Exploration, Inc.

1. Name and Address of Locator of Claim: **2841 E. Manchester St.
Tucson, AZ 85716**

2. The Lode Mining Claim is located in Section(s) 10 and 15, Township 12S, Range 8E, Gila River Base and Meridian, Pima County, Arizona.

3. The corner, center-line, and location monuments are made up of wooden posts, at least 4 feet long and marked with metal tags.

4. Each claim is 1500' long, oriented in a north-south direction and 600' wide, oriented in an east-west direction, except where noted on the Notice of Location and depicted on this map. All claims are tied into the surveyed NE corner of Section 6, Township 12S, Range 8E, Gila River Base and Meridian which lies approximately 7651 feet north and 5482 feet west of the northwest corner of the SB 148 Lode Claim.



When recorded return to:
Bronco Creek Exploration, Inc.
2841 E. Manchester St.
Tucson, AZ 85716

LOCATION NOTICE FOR LODE MINING CLAIM

NOTICE IS HEREBY GIVEN that the SB 179 lode mining claim has been located by _____
Bronco Creek Exploration, Inc. whose current mailing address is 2841 E. Manchester St., Tucson, Arizona 85716.

BLM
Date
Stamp

The general course of this claim is north - south and it is situated in Pima County, Arizona. This claim is 1500 feet in length and 600 feet in width. This claim runs from the location monument on which this location notice is posted approximately 1470 feet in a north direction to the north end line and 30 feet in a south direction to the south end line. This claim is marked by six monuments, one at each corner and one at the center of each end line of the claim.

The location monument on which this notice is posted is situated within Sections 15, Township 12S, Range 8E, Gila Salt River Base and Meridian, Arizona and this claim encompasses portions of the following quarter section (s), section (s), Township (s) and Range (s) _____
SE1/4 & SW1/4 of Sec 10 and the NW1/4 & NE1/4 of Sec 15, T12S,R8E
Gila Salt River Base and Meridian, Arizona.

The locality of this claim with reference to some natural object or permanent monument and additional information (if any) concerning its locality are as follows: The Northwest corner of the claim with reference to a permanent monument is: 11973 feet North and 12897 feet West to the Northeast corner of Section 6 T12S R8E.

DATED AND POSTED on the ground this 13th day of March, 2007.

LOCATOR (s) Stephanie Oseran Stephanie Oseran
Agent for: Bronco Creek Exploration, Inc.

Form MCF100
Revised July 2005

PHOENIX, AZ

2007 JUN -8 P 1:30

B.L.M. AZ STATE OFFICE

AMC 383515

LODE MINING CLAIM MAP

(This map must be attached to Location Notice)

Map of the SB 179 Lode

Map was prepared from an actual field survey of said Lode Claim and attached to and hereby made a part of the Location Notice.

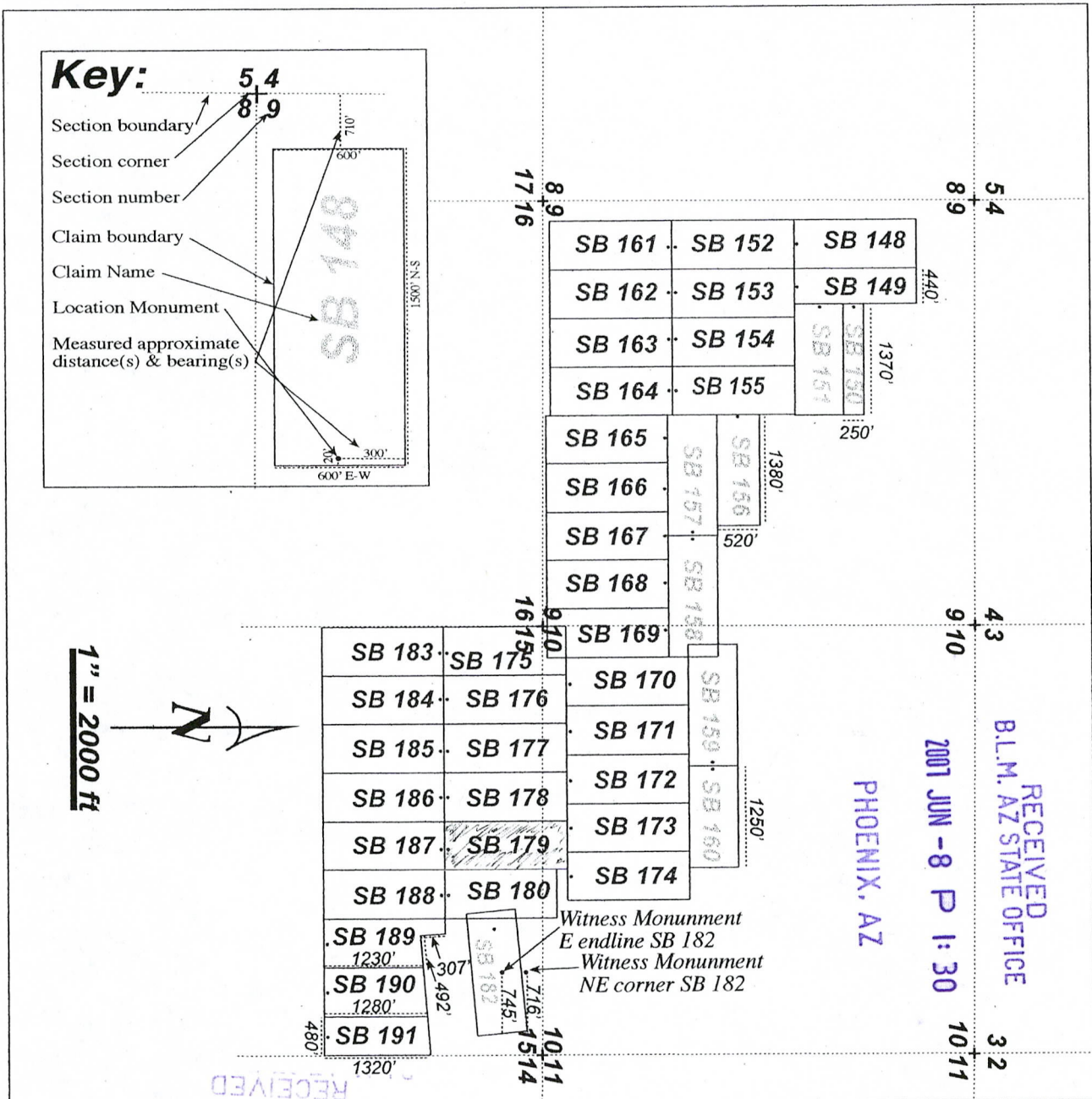
Bronco Creek Exploration, Inc.

1. Name and Address of Locator of Claim: **2841 E. Manchester St.
Tucson, AZ 85716**

2. The Lode Mining Claim is located in Section(s) 10 and 15, Township 12S, Range 8E, Gila River Base and Meridian, Pima County, Arizona.

3. The corner, center-line, and location monuments are made up of wooden posts, at least 4 feet long and marked with metal tags.

4. Each claim is 1500' long, oriented in a north-south direction and 600' wide, oriented in an east-west direction, except where noted on the Notice of Location and depicted on this map. All claims are tied into the surveyed NE corner of Section 6, Township 12S, Range 8E, Gila River Base and Meridian which lies approximately 7651 feet north and 5482 feet west of the northwest corner of the SB 148 Lode Claim.



When recorded return to:
Bronco Creek Exploration, Inc.
2841 E. Manchester St.
Tucson, AZ 85716

LOCATION NOTICE FOR LODE MINING CLAIM

NOTICE IS HEREBY GIVEN that the SB 180 lode mining claim has been located by _____
Bronco Creek Exploration, Inc. whose current mailing address is 2841 E. Manchester St., Tucson, Arizona 85716.

BLM
Date
Stamp

The general course of this claim is north - south and it is situated in Pima County, Arizona. This claim is 1370 feet in length and 600 feet in width. This claim runs from the location monument on which this location notice is posted approximately 1340 feet in a north direction to the north end line and 30 feet in a south direction to the south end line. This claim is marked by six monuments, one at each corner and one at the center of each end line of the claim. A witness monument comprises the NE corner of the claim and is located 100 feet south of the correct NE corner location

The location monument on which this notice is posted is situated within Sections 15, Township 12S, Range 8E, Gila Salt River Base and Meridian, Arizona and this claim encompasses portions of the following quarter section (s), section (s), Township (s) and Range (s) _____
SE1/4 of Sec 10 and the NE1/4 of Sec 15, T12S,R8E
Gila Salt River Base and Meridian, Arizona.

The locality of this claim with reference to some natural object or permanent monument and additional information (if any) concerning its locality are as follows: The Northwest corner of the claim with reference to a permanent monument is: 12103 feet North and 13497 feet West to the Northeast corner of Section 6 T12S R8E.

DATED AND POSTED on the ground this 13th day of March, 2007.

LOCATOR (s) Stephanie Oseran Stephanie Oseran
Agent for: Bronco Creek Exploration, Inc.

Form MCF100
Revised July 2005

PHOENIX, AZ
2007 JUN - 8 P 1: 30
RECEIVED
B.L.M. AZ STATE OFFICE

AMC 383516

LODE MINING CLAIM MAP

(This map must be attached to Location Notice)

Map of the SB 180 Lode

Map was prepared from an actual field survey of said Lode Claim and attached to and hereby made a part of the Location Notice.

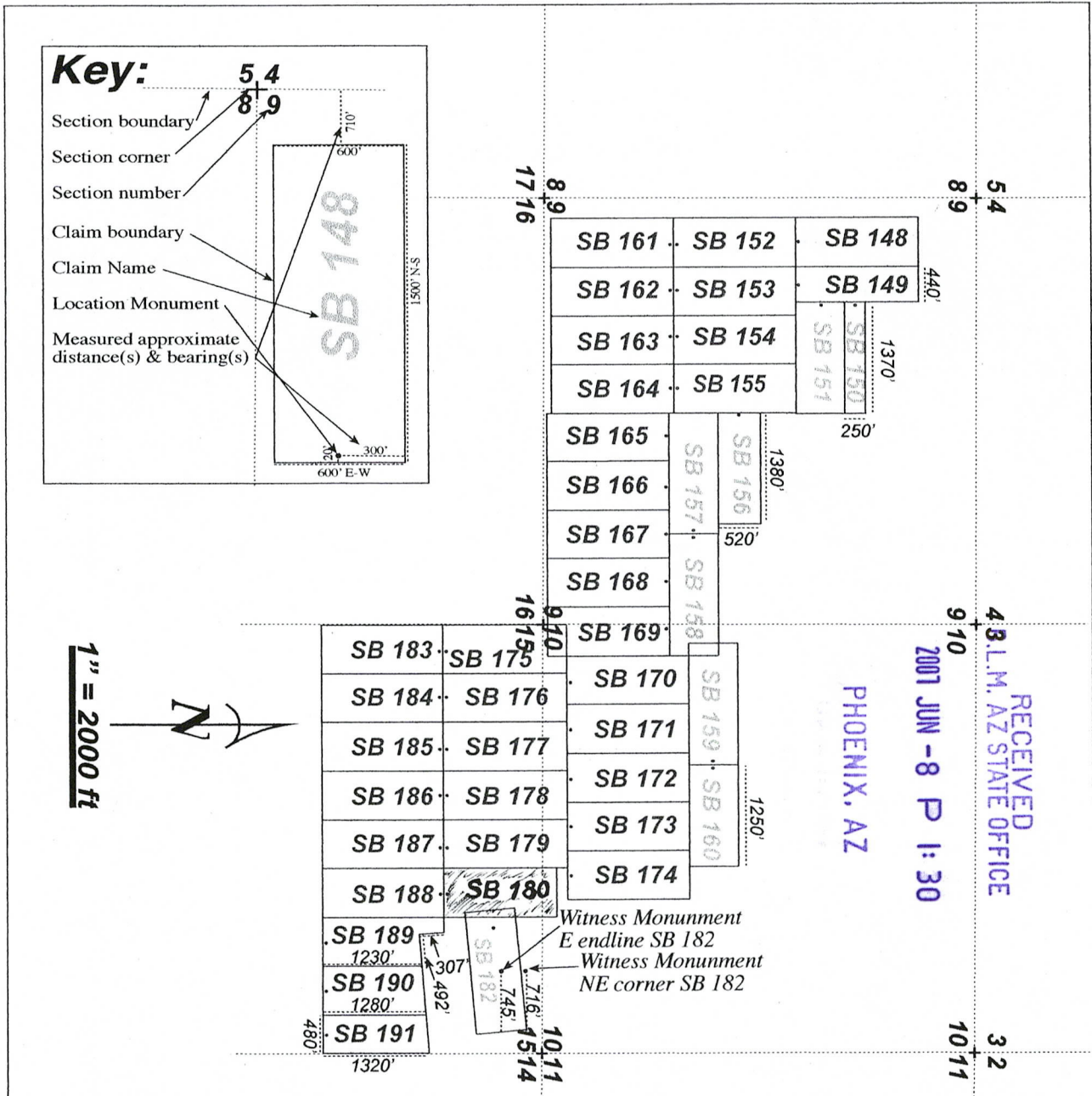
Bronco Creek Exploration, Inc.

1. Name and Address of Locator of Claim: **2841 E. Manchester St.
Tucson, AZ 85716**

2. The Lode Mining Claim is located in Section(s) 10 and 15, Township 12S, Range 8E, Gila River Base and Meridian, Pima County, Arizona.

3. The corner, center-line, and location monuments are made up of wooden posts, at least 4 feet long and marked with metal tags.

4. Each claim is 1500' long, oriented in a north-south direction and 600' wide, oriented in an east-west direction, except where noted on the Notice of Location and depicted on this map. All claims are tied into the surveyed NE corner of Section 6, Township 12S, Range 8E, Gila River Base and Meridian which lies approximately 7651 feet north and 5482 feet west of the northwest corner of the SB 148 Lode Claim.



AMC 383516

When recorded return to:
Bronco Creek Exploration, Inc.
2841 E. Manchester St.
Tucson, AZ 85716

LOCATION NOTICE FOR LODE MINING CLAIM

NOTICE IS HEREBY GIVEN that the SB 182 lode mining claim has been located by _____
Bronco Creek Exploration, Inc. whose current mailing address is 2841 E. Manchester St., Tucson, Arizona 85716.

BLM Date Stamp

The general course of this claim is N85°E - S85°W and it is situated in Pima County, Arizona. This claim is 1500 feet in length and 600 feet in width. This claim runs from the location monument on which this location notice is posted approximately 1300 feet in a east direction to the east end line and 200 feet in a west direction to the west end line. This claim is marked by six monuments, one at each corner and one at the center of each end line of the claim. The NE corner monument consists of a witness monument located 716 feet due west of the correct location, at the SE corner of the May 5 unpatented claim. The E end line monument consists of a witness monument located 745 feet due west of the correct location along the western boundary of the May 4 unpatented claim. The located ground consists of all ground within the above description lying outside of the May 4 and May 3 unpatented claims

The location monument on which this notice is posted is situated within Sections 15, Township 12S, Range 8E, Gila Salt River Base and Meridian, Arizona and this claim encompasses portions of the following quarter section (s), section (s), Township (s) and Range (s) _____

NE1/4 of Sec 15, T12S,R8E
Gila Salt River Base and Meridian, Arizona.

The locality of this claim with reference to some natural object or permanent monument and additional information (if any) concerning its locality are as follows: The Northwest corner of the claim with reference to a permanent monument is: 12658 feet North and 13997 feet West to the Northeast corner of Section 6 T12S R8E.

DATED AND POSTED on the ground this 13th day of March, 2007.

LOCATOR (s) Stephanie Oseran Stephanie Oseran
Agent for: Bronco Creek Exploration, Inc.

PHOENIX, AZ

Form MCF100
Revised July 2005

2007 JUN -8 P 1:31

RECEIVED
B.L.M. AZ STATE OFFICE

AMC 383517

LODE MINING CLAIM MAP

(This map must be attached to Location Notice)

Map of the SB 182 Lode

Map was prepared from an actual field survey of said Lode Claim and attached to and hereby made a part of the Location Notice.

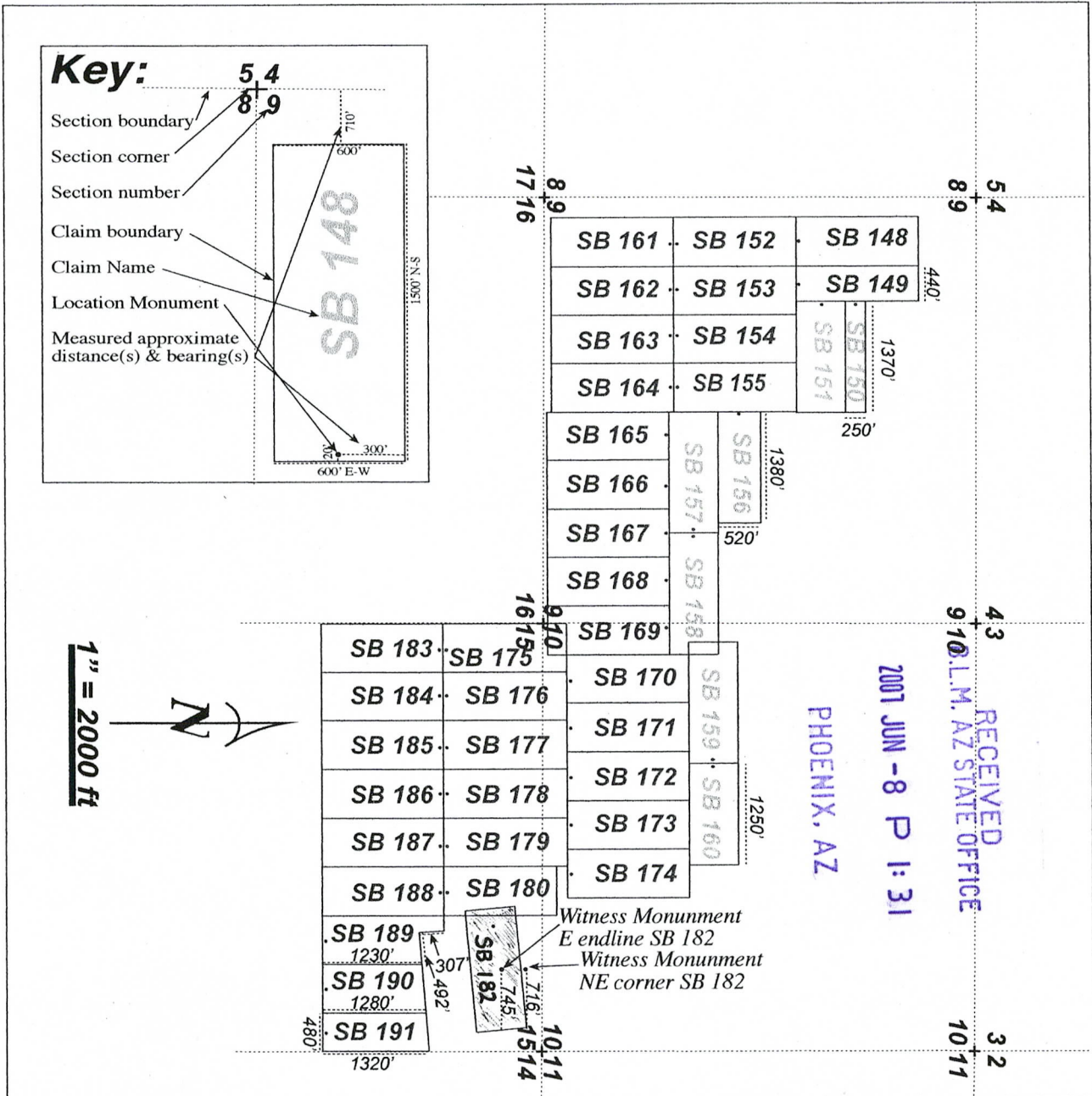
Bronco Creek Exploration, Inc.

1. Name and Address of Locator of Claim: **2841 E. Manchester St.
Tucson, AZ 85716**

2. The Lode Mining Claim is located in Section(s) 15, Township 12S, Range 8E, Gila River Base and Meridian, Pima County, Arizona.

3. The corner, center-line, and location monuments are made up of wooden posts, at least 4 feet long and marked with metal tags.

4. Each claim is 1500' long, oriented in a north-south direction and 600' wide, oriented in an east-west direction, except where noted on the Notice of Location and depicted on this map. All claims are tied into the surveyed NE corner of Section 6, Township 12S, Range 8E, Gila River Base and Meridian which lies approximately 7651 feet north and 5482 feet west of the northwest corner of the SB 148 Lode Claim.



When recorded return to:
Bronco Creek Exploration, Inc.
2841 E. Manchester St.
Tucson, AZ 85716

LOCATION NOTICE FOR LODE MINING CLAIM

NOTICE IS HEREBY GIVEN that the SB 183 lode mining claim has been located by _____
Bronco Creek Exploration, Inc. whose current mailing address is 2841 E. Manchester St., Tucson, Arizona 85716.

BLM
Date
Stamp

The general course of this claim is north - south and it is situated in Pima County, Arizona. This claim is 1500 feet in length and 600 feet in width. This claim runs from the location monument on which this location notice is posted approximately 30 feet in a north direction to the north end line and 1470 feet in a south direction to the south end line. This claim is marked by six monuments, one at each corner and one at the center of each end line of the claim.

The location monument on which this notice is posted is situated within Sections 15, Township 12S, Range 8E, Gila Salt River Base and Meridian, Arizona and this claim encompasses portions of the following quarter section (s), section (s), Township (s) and Range (s) _____
NW1/4 and the SW1/4 of Sec 15, T12S,R8E
Gila Salt River Base and Meridian, Arizona.

The locality of this claim with reference to some natural object or permanent monument and additional information (if any) concerning its locality are as follows: The Northwest corner of the claim with reference to a permanent monument is: 13473 feet North and 10497 feet West to the Northeast corner of Section 6 T12S R8E.

DATED AND POSTED on the ground this 13th day of March, 2007.

LOCATOR (s) Stephanie Oseran Stephanie Oseran
Agent for: Bronco Creek Exploration, Inc.

PHOENIX, AZ

2007 JUN -8 P 1:31

RECEIVED
B.L.M. AZ STATE OFFICE

Form MCF100
Revised July 2005

AMC 383518

LODE MINING CLAIM MAP

(This map must be attached to Location Notice)

Map of the SB 183 Lode

Map was prepared from an actual field survey of said Lode Claim and attached to and hereby made a part of the Location Notice.

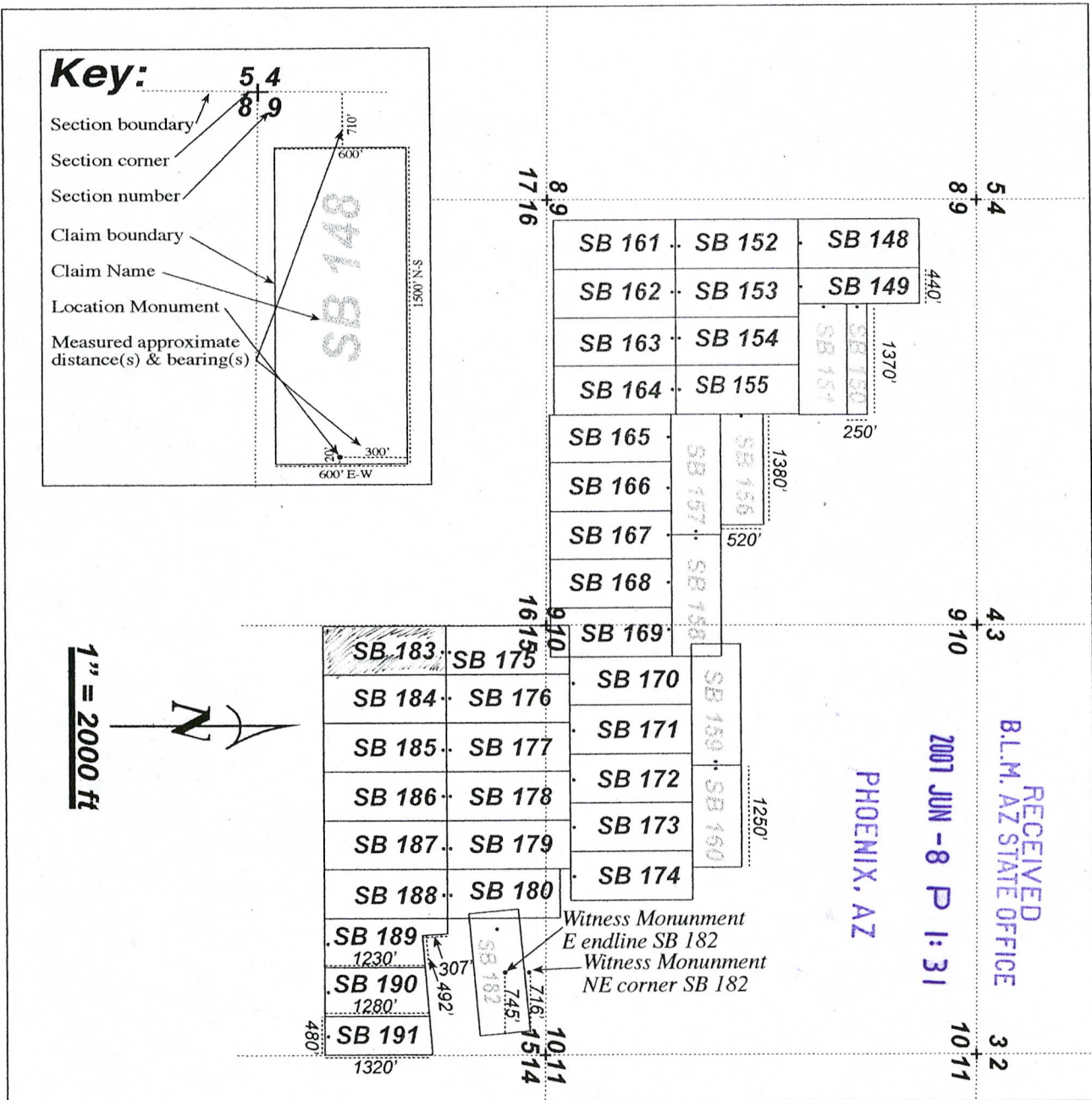
Bronco Creek Exploration, Inc.

1. Name and Address of Locator of Claim: **2841 E. Manchester St.
Tucson, AZ 85716**

2. The Lode Mining Claim is located in Section(s) 15, Township 12S, Range 8E, Gila River Base and Meridian, Pima County, Arizona.

3. The corner, center-line, and location monuments are made up of wooden posts, at least 4 feet long and marked with metal tags.

4. Each claim is 1500' long, oriented in a north-south direction and 600' wide, oriented in an east-west direction, except where noted on the Notice of Location and depicted on this map. All claims are tied into the surveyed NE corner of Section 6, Township 12S, Range 8E, Gila River Base and Meridian which lies approximately 7651 feet north and 5482 feet west of the northwest corner of the SB 148 Lode Claim.



When recorded return to:
Bronco Creek Exploration, Inc.
2841 E. Manchester St.
Tucson, AZ 85716

LOCATION NOTICE FOR LODE MINING CLAIM

NOTICE IS HEREBY GIVEN that the SB 184 lode mining claim has been located by _____
Bronco Creek Exploration, Inc. whose current mailing address is 2841 E. Manchester St., Tucson, Arizona 85716.

BLM
Date
Stamp

The general course of this claim is north - south and it is situated in Pima County, Arizona. This claim is 1500 feet in length and 600 feet in width. This claim runs from the location monument on which this location notice is posted approximately 30 feet in a north direction to the north end line and 1470 feet in a south direction to the south end line. This claim is marked by six monuments, one at each corner and one at the center of each end line of the claim.

The location monument on which this notice is posted is situated within Sections 15, Township 12S, Range 8E, Gila Salt River Base and Meridian, Arizona and this claim encompasses portions of the following quarter section (s), section (s), Township (s) and Range (s) _____
NW1/4 and the SW1/4 of Sec 15, T12S,R8E
Gila Salt River Base and Meridian, Arizona.

The locality of this claim with reference to some natural object or permanent monument and additional information (if any) concerning its locality are as follows: The Northwest corner of the claim with reference to a permanent monument is: 13473 feet North and 11097 feet West to the Northeast corner of Section 6 T12S R8E.

DATED AND POSTED on the ground this 13th day of March, 2007.

LOCATOR (s) Stephanie Oseran Stephanie Oseran
Agent for: Bronco Creek Exploration, Inc.

AMC 383519

PHOENIX, AZ

2007 JUN -8 P 1:32

RECEIVED
B.L.M. AZ STATE OFFICE

Form MCF100
Revised July 2005

LODE MINING CLAIM MAP

(This map must be attached to Location Notice)

Map of the SB 184 Lode

Map was prepared from an actual field survey of said Lode Claim and attached to and hereby made a part of the Location Notice.

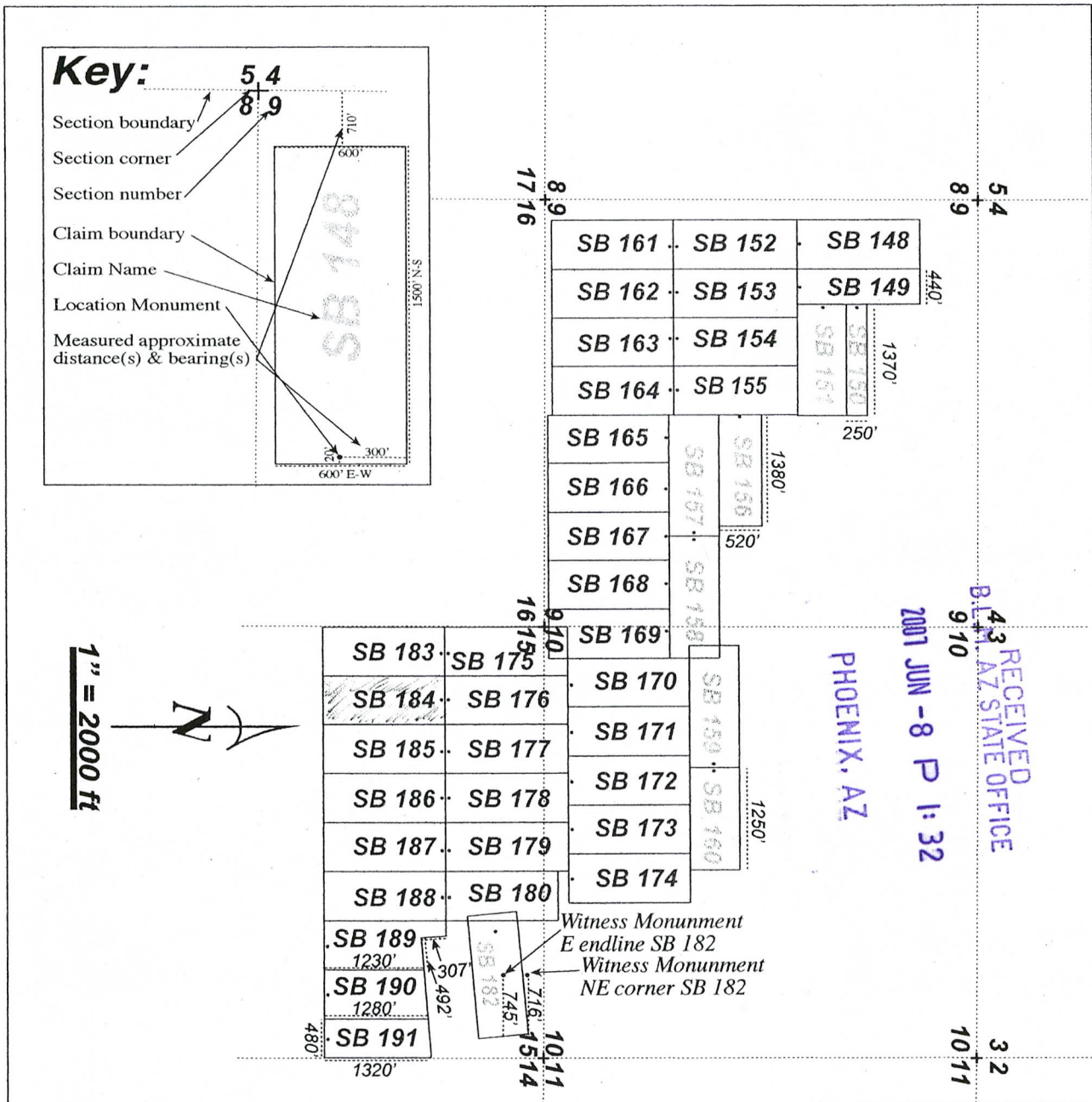
Bronco Creek Exploration, Inc.

1. Name and Address of Locator of Claim: **2841 E. Manchester St.
Tucson, AZ 85716**

2. The Lode Mining Claim is located in Section(s) 15, Township 12S, Range 8E, Gila River Base and Meridian, Pima County, Arizona.

3. The corner, center-line, and location monuments are made up of wooden posts, at least 4 feet long and marked with metal tags.

4. Each claim is 1500' long, oriented in a north-south direction and 600' wide, oriented in an east-west direction, except where noted on the Notice of Location and depicted on this map. All claims are tied into the surveyed NE corner of Section 6, Township 12S, Range 8E, Gila River Base and Meridian which lies approximately 7651 feet north and 5482 feet west of the northwest corner of the SB 148 Lode Claim.



When recorded return to:
Bronco Creek Exploration, Inc.
2841 E. Manchester St.
Tucson, AZ 85716

LOCATION NOTICE FOR LODE MINING CLAIM

NOTICE IS HEREBY GIVEN that the SB 185 lode mining claim has been located by _____
Bronco Creek Exploration, Inc. whose current mailing address is 2841 E. Manchester St., Tucson, Arizona 85716.

BLM
Date
Stamp

The general course of this claim is north - south and it is situated in Pima County, Arizona. This claim is 1500 feet in length and 600 feet in width. This claim runs from the location monument on which this location notice is posted approximately 30 feet in a north direction to the north end line and 1470 feet in a south direction to the south end line. This claim is marked by six monuments, one at each corner and one at the center of each end line of the claim.

The location monument on which this notice is posted is situated within Sections 15, Township 12S, Range 8E, Gila Salt River Base and Meridian, Arizona and this claim encompasses portions of the following quarter section (s), section (s), Township (s) and Range (s) _____
NW1/4 and the SW1/4 of Sec 15, T12S,R8E
Gila Salt River Base and Meridian, Arizona.

The locality of this claim with reference to some natural object or permanent monument and additional information (if any) concerning its locality are as follows: The Northwest corner of the claim with reference to a permanent monument is: 13473 feet North and 11697 feet West to the Northeast corner of Section 6 T12S R8E.

DATED AND POSTED on the ground this 13th day of March, 2007.

LOCATOR (s) Stephanie Oseran *Stephanie Oseran*
Agent for: Bronco Creek Exploration, Inc.

AMC 383520

PHOENIX, AZ

Form MCF100
Revised July 2005

2007 JUN - 8 P 1: 32

RECEIVED
B.L.M. AZ STATE OFFICE

LODE MINING CLAIM MAP

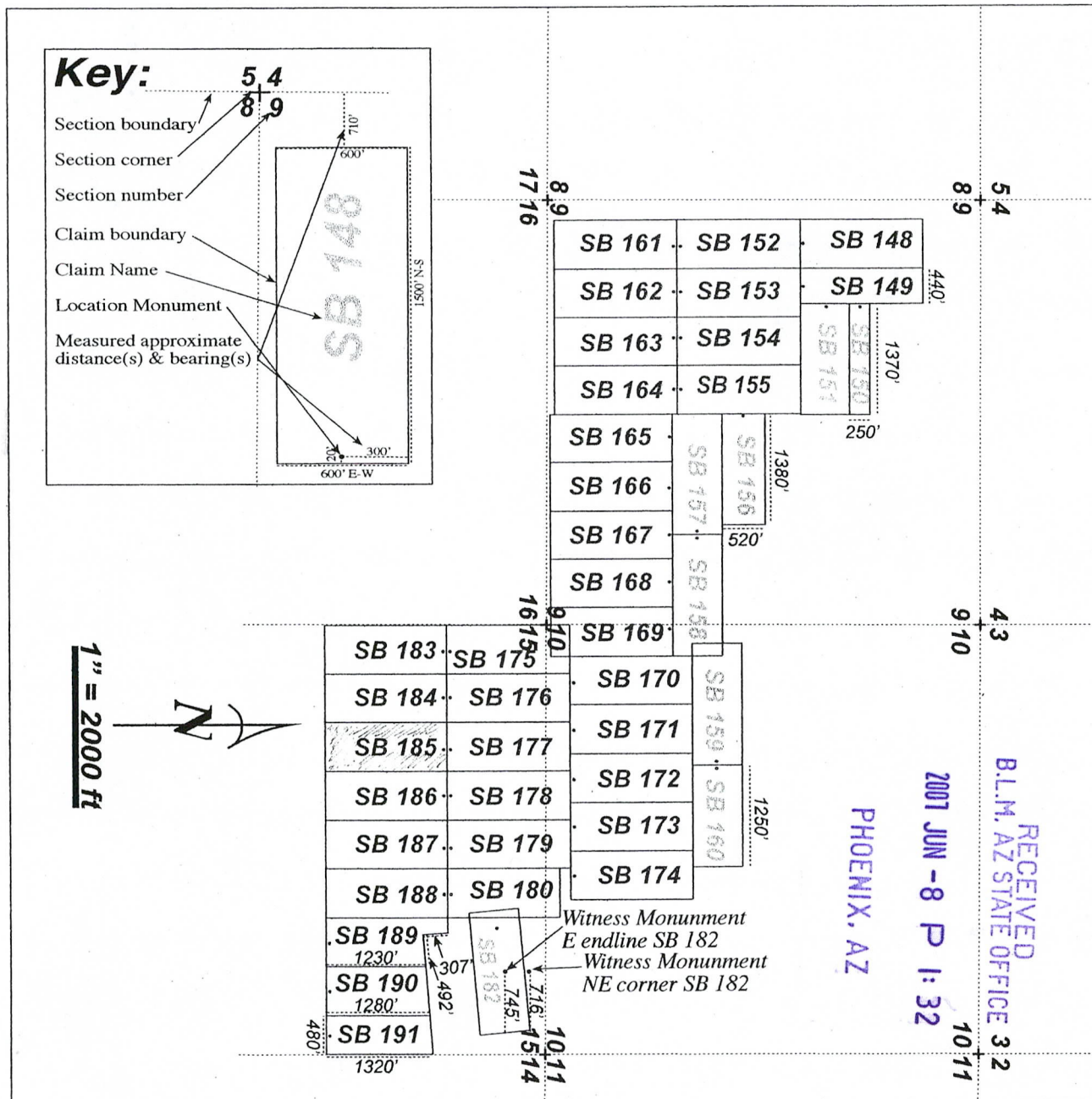
(This map must be attached to Location Notice)

Map of the SB 185 Lode

Map was prepared from an actual field survey of said Lode Claim and attached to and hereby made a part of the Location Notice.

Bronco Creek Exploration, Inc.

- Name and Address of Locator of Claim: **2841 E. Manchester St.
Tucson, AZ 85716**
- The Lode Mining Claim is located in Section(s) 15, Township 12S, Range 8E, Gila River Base and Meridian, Pima County, Arizona.
- The corner, center-line, and location monuments are made up of wooden posts, at least 4 feet long and marked with metal tags.
- Each claim is 1500' long, oriented in a north-south direction and 600' wide, oriented in an east-west direction, except where noted on the Notice of Location and depicted on this map. All claims are tied into the surveyed NE corner of Section 6, Township 12S, Range 8E, Gila River Base and Meridian which lies approximately 7651 feet north and 5482 feet west of the northwest corner of the SB 148 Lode Claim.



When recorded return to:
Bronco Creek Exploration, Inc.
2841 E. Manchester St.
Tucson, AZ 85716

LOCATION NOTICE FOR LODE MINING CLAIM

NOTICE IS HEREBY GIVEN that the SB 186 lode mining claim has been located by _____
Bronco Creek Exploration, Inc. whose current mailing address is 2841 E. Manchester St., Tucson, Arizona 85716.

BLM
Date
Stamp

The general course of this claim is north - south and it is situated in Pima County, Arizona. This claim is 1500 feet in length and 600 feet in width. This claim runs from the location monument on which this location notice is posted approximately 30 feet in a north direction to the north end line and 1470 feet in a south direction to the south end line. This claim is marked by six monuments, one at each corner and one at the center of each end line of the claim.

The location monument on which this notice is posted is situated within Sections 15, Township 12S, Range 8E, Gila Salt River Base and Meridian, Arizona and this claim encompasses portions of the following quarter section (s), section (s), Township (s) and Range (s) _____
NW1/4 and the SW1/4 of Sec 15, T12S,R8E
Gila Salt River Base and Meridian, Arizona.

The locality of this claim with reference to some natural object or permanent monument and additional information (if any) concerning its locality are as follows: The Northwest corner of the claim with reference to a permanent monument is: 13473 feet North and 12297 feet West to the Northeast corner of Section 6 T12S R8E.

DATED AND POSTED on the ground this 13th day of March, 2007.

LOCATOR (s) Stephanie Oseran Stephanie Oseran
Agent for: Bronco Creek Exploration, Inc.

PHOENIX, AZ
2007 JUN - 8 P 1: 32
RECEIVED
B.L.M. AZ STATE OFFICE

Form MCF100
Revised July 2005

AMC 383521

LODE MINING CLAIM MAP

(This map must be attached to Location Notice)

Map of the SB 186 Lode

Map was prepared from an actual field survey of said Lode Claim and attached to and hereby made a part of the Location Notice.

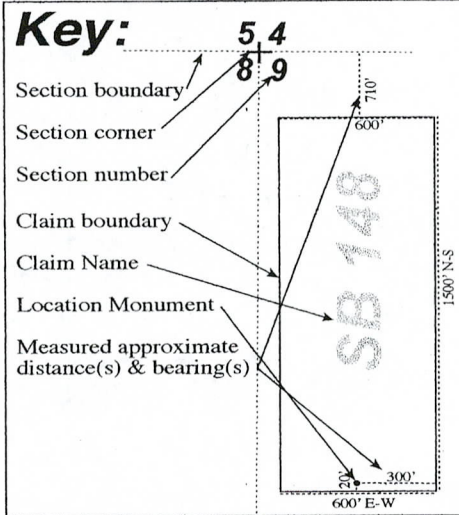
Bronco Creek Exploration, Inc.

1. Name and Address of Locator of Claim: **2841 E. Manchester St.
Tucson, AZ 85716**

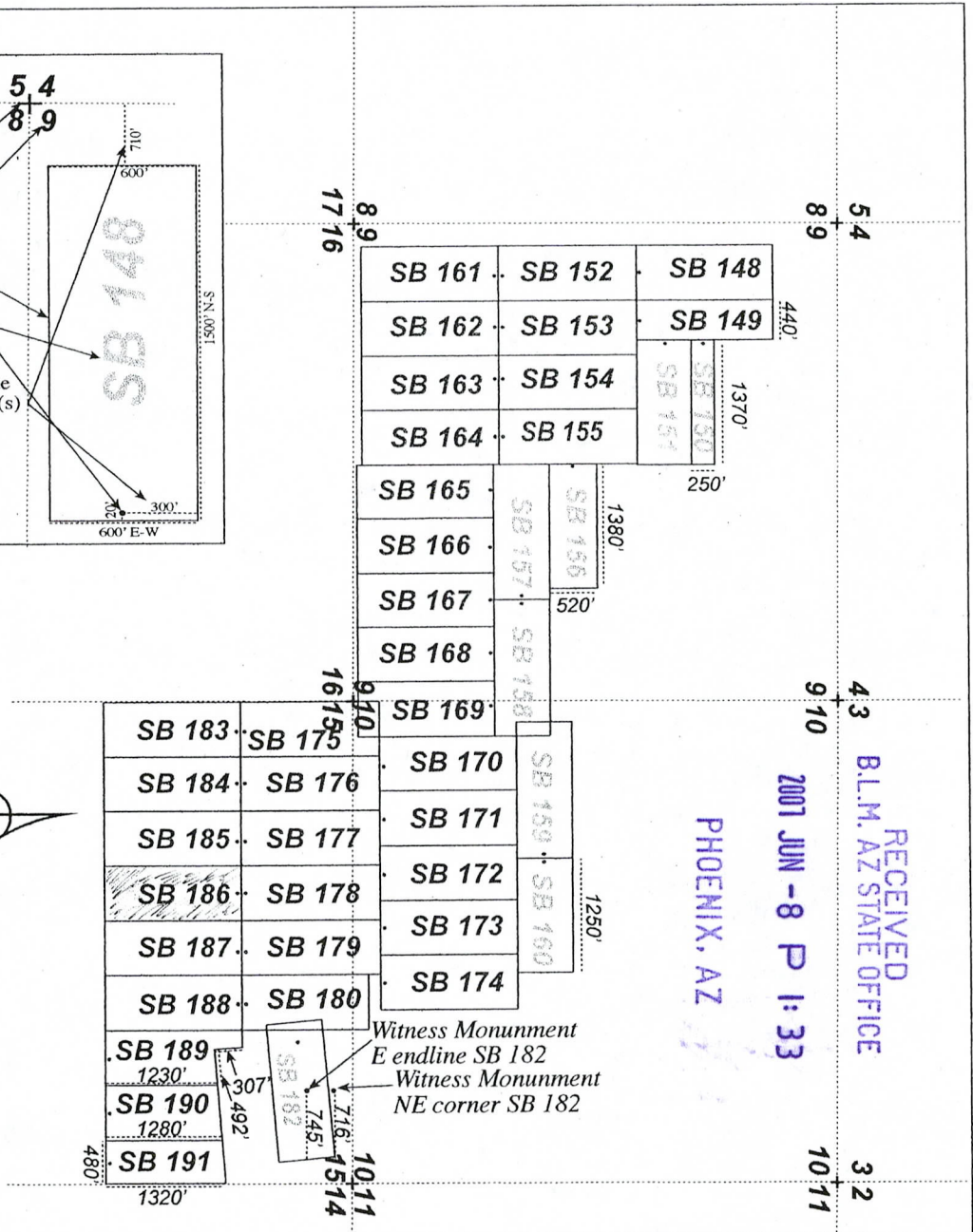
2. The Lode Mining Claim is located in Section(s) 15, Township 12S, Range 8E, Gila River Base and Meridian, Pima County, Arizona.

3. The corner, center-line, and location monuments are made up of wooden posts, at least 4 feet long and marked with metal tags.

4. Each claim is 1500' long, oriented in a north-south direction and 600' wide, oriented in an east-west direction, except where noted on the Notice of Location and depicted on this map. All claims are tied into the surveyed NE corner of Section 6, Township 12S, Range 8E, Gila River Base and Meridian which lies approximately 7651 feet north and 5482 feet west of the northwest corner of the SB 148 Lode Claim.



1" = 2000 ft



AMC 383521

When recorded return to:
Bronco Creek Exploration, Inc.
2841 E. Manchester St.
Tucson, AZ 85716

LOCATION NOTICE FOR LODE MINING CLAIM

NOTICE IS HEREBY GIVEN that the SB 187 lode mining claim has been located by _____
Bronco Creek Exploration, Inc. whose current mailing address is 2841 E. Manchester St., Tucson, Arizona 85716.

BLM Date Stamp

The general course of this claim is north - south and it is situated in Pima County, Arizona. This claim is 1500 feet in length and 600 feet in width. This claim runs from the location monument on which this location notice is posted approximately 30 feet in a north direction to the north end line and 1470 feet in a south direction to the south end line. This claim is marked by six monuments, one at each corner and one at the center of each end line of the claim.

The location monument on which this notice is posted is situated within Sections 15, Township 12S, Range 8E, Gila Salt River Base and Meridian, Arizona and this claim encompasses portions of the following quarter section (s), section (s), Township (s) and Range (s) _____
NE1/4, NW1/4, SW1/4, SE1/4 of Sec 15, T12S, R8E
Gila Salt River Base and Meridian, Arizona.

The locality of this claim with reference to some natural object or permanent monument and additional information (if any) concerning its locality are as follows: The Northwest corner of the claim with reference to a permanent monument is: 13473 feet North and 12897 feet West to the Northeast corner of Section 6 T12S R8E.

DATED AND POSTED on the ground this 13th day of March, 2007.

LOCATOR (s) Stephanie Oseran *Stephanie Oseran*
Agent for: Bronco Creek Exploration, Inc.

AMC 383522

PHOENIX, AZ

2007 JUN -8 P 1:33

B.L.M. AZ STATE OFFICE

LODE MINING CLAIM MAP

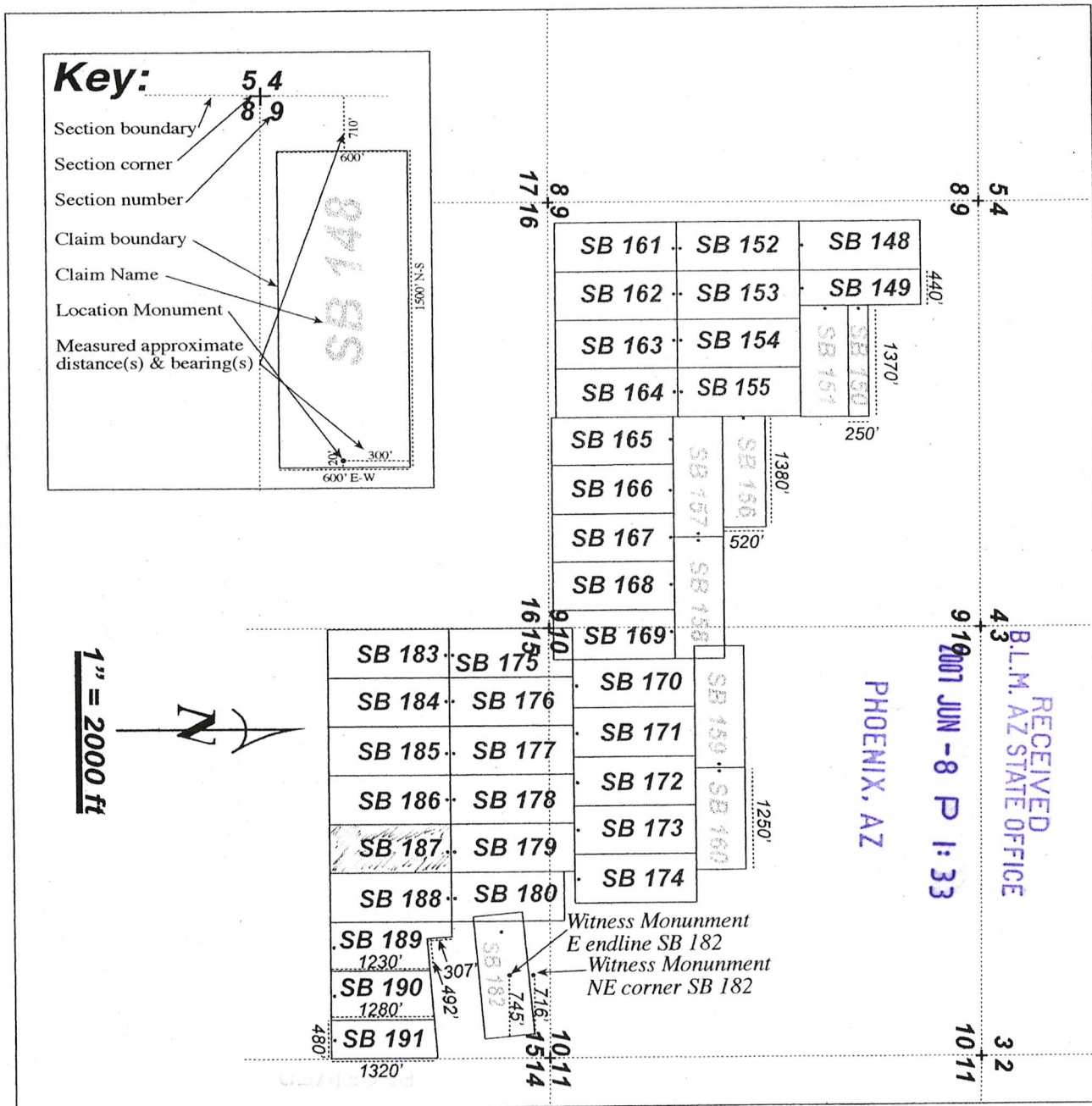
(This map must be attached to Location Notice)

Map of the SB 187 Lode

Map was prepared from an actual field survey of said Lode Claim and attached to and hereby made a part of the Location Notice.

Bronco Creek Exploration, Inc.
 2841 E. Manchester St.
 Tucson, AZ 85716

1. Name and Address of Locator of Claim: 15
2. The Lode Mining Claim is located in Section(s) 15, Township 12S, Range 8E, Gila River Base and Meridian, Pima County, Arizona.
3. The corner, center-line, and location monuments are made up of wooden posts, at least 4 feet long and marked with metal tags.
4. Each claim is 1500' long, oriented in a north-south direction and 600' wide, oriented in an east-west direction, except where noted on the Notice of Location and depicted on this map. All claims are tied into the surveyed NE corner of Section 6, Township 12S, Range 8E, Gila River Base and Meridian which lies approximately 7651 feet north and 5482 feet west of the northwest corner of the SB 148 Lode Claim.



When recorded return to:
Bronco Creek Exploration, Inc.
2841 E. Manchester St.
Tucson, AZ 85716

LOCATION NOTICE FOR LODE MINING CLAIM

NOTICE IS HEREBY GIVEN that the SB 188 lode mining claim has been located by _____
Bronco Creek Exploration, Inc. whose current mailing address is 2841 E. Manchester St., Tucson, Arizona 85716.

BLM
Date
Stamp

The general course of this claim is north - south and it is situated in Pima County, Arizona. This claim is 1500 feet in length and 600 feet in width. This claim runs from the location monument on which this location notice is posted approximately 30 feet in a north direction to the north end line and 1470 feet in a south direction to the south end line. This claim is marked by six monuments, one at each corner and one at the center of each end line of the claim.

The location monument on which this notice is posted is situated within Sections 15, Township 12S, Range 8E, Gila Salt River Base and Meridian, Arizona and this claim encompasses portions of the following quarter section (s), section (s), Township (s) and Range (s) _____
NE1/4 and the SE1/4 of Sec 15, T12S,R8E
Gila Salt River Base and Meridian, Arizona.

The locality of this claim with reference to some natural object or permanent monument and additional information (if any) concerning its locality are as follows: The Northwest corner of the claim with reference to a permanent monument is: 13473 feet North and 13497 feet West to the Northeast corner of Section 6 T12S R8E.

DATED AND POSTED on the ground this 13th day of March, 2007.

LOCATOR (s) Stephanie Oseran *Stephanie Oseran*
Agent for: Bronco Creek Exploration, Inc.

PHOENIX, AZ

2007 JUN -8 P 1:33

RECEIVED
B.L.M. AZ STATE OFFICE

Form MCF100
Revised July 2005

AMC 383523

LODE MINING CLAIM MAP

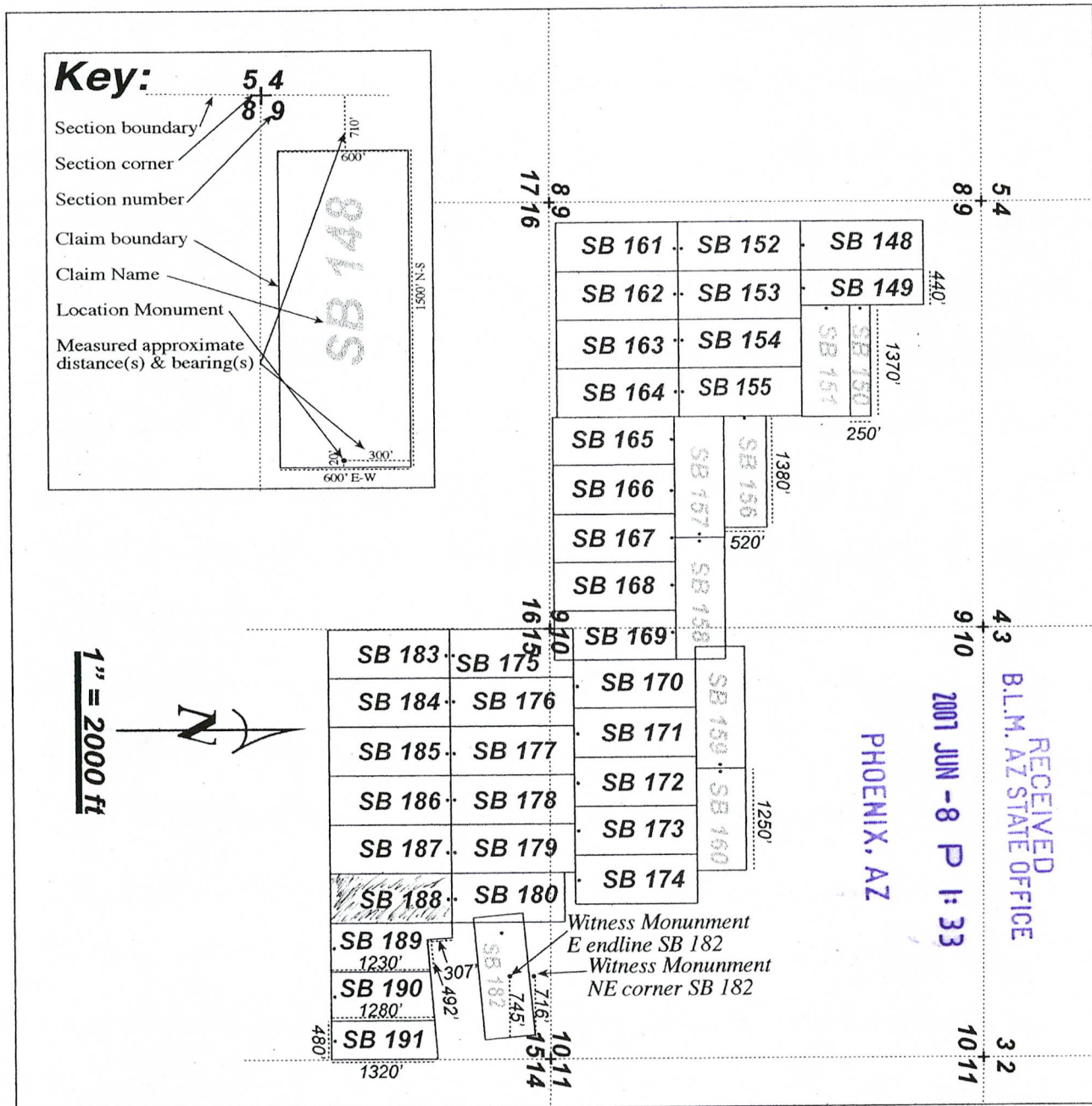
(This map must be attached to Location Notice)

Map of the SB 188 Lode

Map was prepared from an actual field survey of said Lode Claim and attached to and hereby made a part of the Location Notice.

Bronco Creek Exploration, Inc.

- Name and Address of Locator of Claim: **2841 E. Manchester St.
Tucson, AZ 85716**
- The Lode Mining Claim is located in Section(s) 15, Township 12S, Range 8E, Gila River Base and Meridian, Pima County, Arizona.
- The corner, center-line, and location monuments are made up of wooden posts, at least 4 feet long and marked with metal tags.
- Each claim is 1500' long, oriented in a north-south direction and 600' wide, oriented in an east-west direction, except where noted on the Notice of Location and depicted on this map. All claims are tied into the surveyed NE corner of Section 6, Township 12S, Range 8E, Gila River Base and Meridian which lies approximately 7651 feet north and 5482 feet west of the northwest corner of the SB 148 Lode Claim.



When recorded return to:
Bronco Creek Exploration, Inc.
2841 E. Manchester St.
Tucson, AZ 85716

LOCATION NOTICE FOR LODE MINING CLAIM

NOTICE IS HEREBY GIVEN that the SB 189 lode mining claim has been located by _____
Bronco Creek Exploration, Inc. whose current mailing address is 2841 E. Manchester St., Tucson, Arizona 85716.

BLM
Date
Stamp

The general course of this claim is north - south and it is situated in Pima County, Arizona. This claim is 1500 feet in length and 600 feet in width. This claim runs from the location monument on which this location notice is posted approximately 1470 feet in a north direction to the north end line and 30 feet in a south direction to the south end line. This claim is marked by eight monuments, one at each corner and one at the center of each end line of the claim. The north line is irregular and contains two additional monuments. Starting at the NW corner of the claim, travel south 1500 feet to the SW corner of the claim, then 300 feet east to the south end line, then 300 feet east to the SE corner, then north 1230 feet to the NE corner, then 301 feet S85°W to the north end line, then S85°W 91 feet to the seventh monument, then 307 feet N5W to the eighth monument, then west 188 feet to the NW corner of the claim, the place of beginning.

The location monument on which this notice is posted is situated within Sections 15, Township 12S, Range 8E, Gila Salt River Base and Meridian, Arizona and this claim encompasses portions of the following quarter section (s), section (s), Township (s) and Range (s) _____
NE1/4 and the SE1/4 of Sec 15, T12S,R8E
Gila Salt River Base and Meridian, Arizona.

The locality of this claim with reference to some natural object or permanent monument and additional information (if any) concerning its locality are as follows: The Northwest corner of the claim with reference to a permanent monument is: 13473 feet North and 14097 feet West to the Northeast corner of Section 6 T12S R8E.

DATED AND POSTED on the ground this 13th day of March, 2007.

LOCATOR (s) Stephanie Oseran
Agent for: Bronco Creek Exploration, Inc.

PHOENIX, AZ

Form MCF100
Revised July 2005

2007 JUN - 8 P 1: 34

RECEIVED
B.L.M. AZ STATE OFFICE

AMC 383524

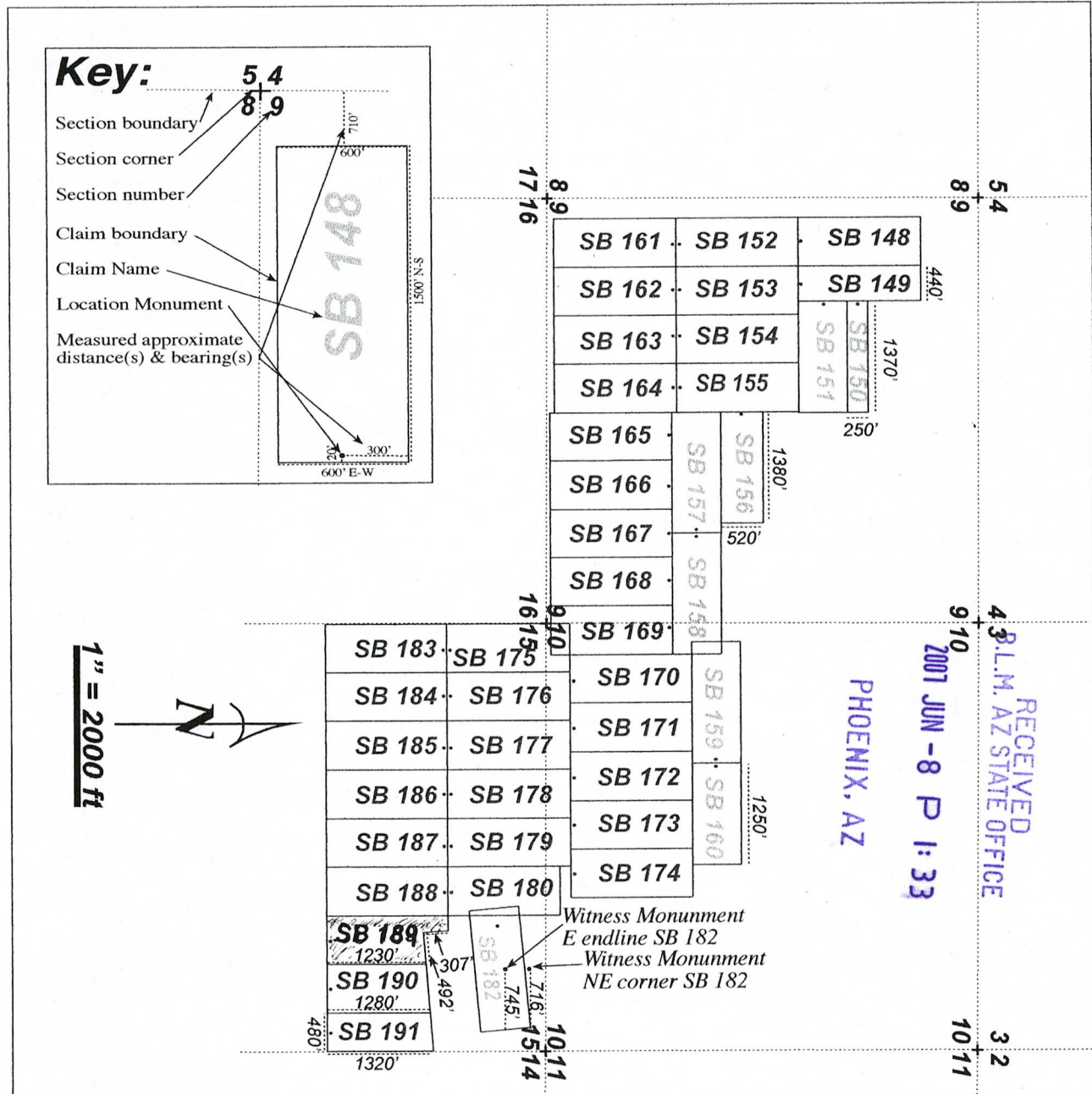
LODE MINING CLAIM MAP

(This map must be attached to Location Notice)

Map of the SB 189 Lode

Map was prepared from an actual field survey of said Lode Claim and attached to and hereby made a part of the Location Notice.

- Name and Address of Locator of Claim: **Bronco Creek Exploration, Inc.**
2841 E. Manchester St.
Tucson, AZ 85716
- The Lode Mining Claim is located in Section(s) 15, Township 12S, Range 8E, Gila River Base and Meridian, Pima County, Arizona.
- The corner, center-line, and location monuments are made up of wooden posts, at least 4 feet long and marked with metal tags.
- Each claim is 1500' long, oriented in a north-south direction and 600' wide, oriented in an east-west direction, except where noted on the Notice of Location and depicted on this map. All claims are tied into the surveyed NE corner of Section 6, Township 12S, Range 8E, Gila River Base and Meridian which lies approximately 7651 feet north and 5482 feet west of the northwest corner of the SB 148 Lode Claim.



AMC 383524

When recorded return to:
Bronco Creek Exploration, Inc.
2841 E. Manchester St.
Tucson, AZ 85716

LOCATION NOTICE FOR LODE MINING CLAIM

NOTICE IS HEREBY GIVEN that the SB 190 lode mining claim has been located by _____
Bronco Creek Exploration, Inc. whose current mailing address is 2841 E. Manchester St., Tucson, Arizona 85716.

BLM Date Stamp

The general course of this claim is north - south and it is situated in Pima County, Arizona. This claim is 1250 feet in length and 600 feet in width. This claim runs from the location monument on which this location notice is posted approximately 1220 feet in a north direction to the north end line and 30 feet in a south direction to the south end line. This claim is marked by six monuments, one at each corner and one at the center of each end line of the claim. The north line of the claim is oriented N85°E-S85°W. Starting at the NW corner of the claim, travel south 1230 feet to the SW corner of the claim, then 300 feet east to the south end line, then 300 feet east to the SE corner, then north 1280 feet to the NE corner, then 301 feet S85°W to the north end line, then 300 feet S85°W 91 feet to NW corner of the claim, the place of beginning.

The location monument on which this notice is posted is situated within Sections 15, Township 12S, Range 8E, Gila Salt River Base and Meridian, Arizona and this claim encompasses portions of the following quarter section (s), section (s), Township (s) and Range (s) _____
NE1/4 and the SE1/4 of Sec 15, T12S,R8E
Gila Salt River Base and Meridian, Arizona.

The locality of this claim with reference to some natural object or permanent monument and additional information (if any) concerning its locality are as follows: The Northwest corner of the claim with reference to a permanent monument is: 13743 feet North and 14697 feet West to the Northeast corner of Section 6 T12S R8E.

DATED AND POSTED on the ground this 13th day of March, 2007.

LOCATOR (s) Stephanie Oseran *Stephanie Oseran*
Agent for: Bronco Creek Exploration, Inc.

Form MCF100
Revised July 2005

PHOENIX, AZ
2007 JUN - 8 P 1: 34
RECEIVED
B.L.M. AZ STATE OFFICE

AMC 383525

LODE MINING CLAIM MAP

(This map must be attached to Location Notice)

Map of the SB 190 Lode

Map was prepared from an actual field survey of said Lode Claim and attached to and hereby made a part of the Location Notice.

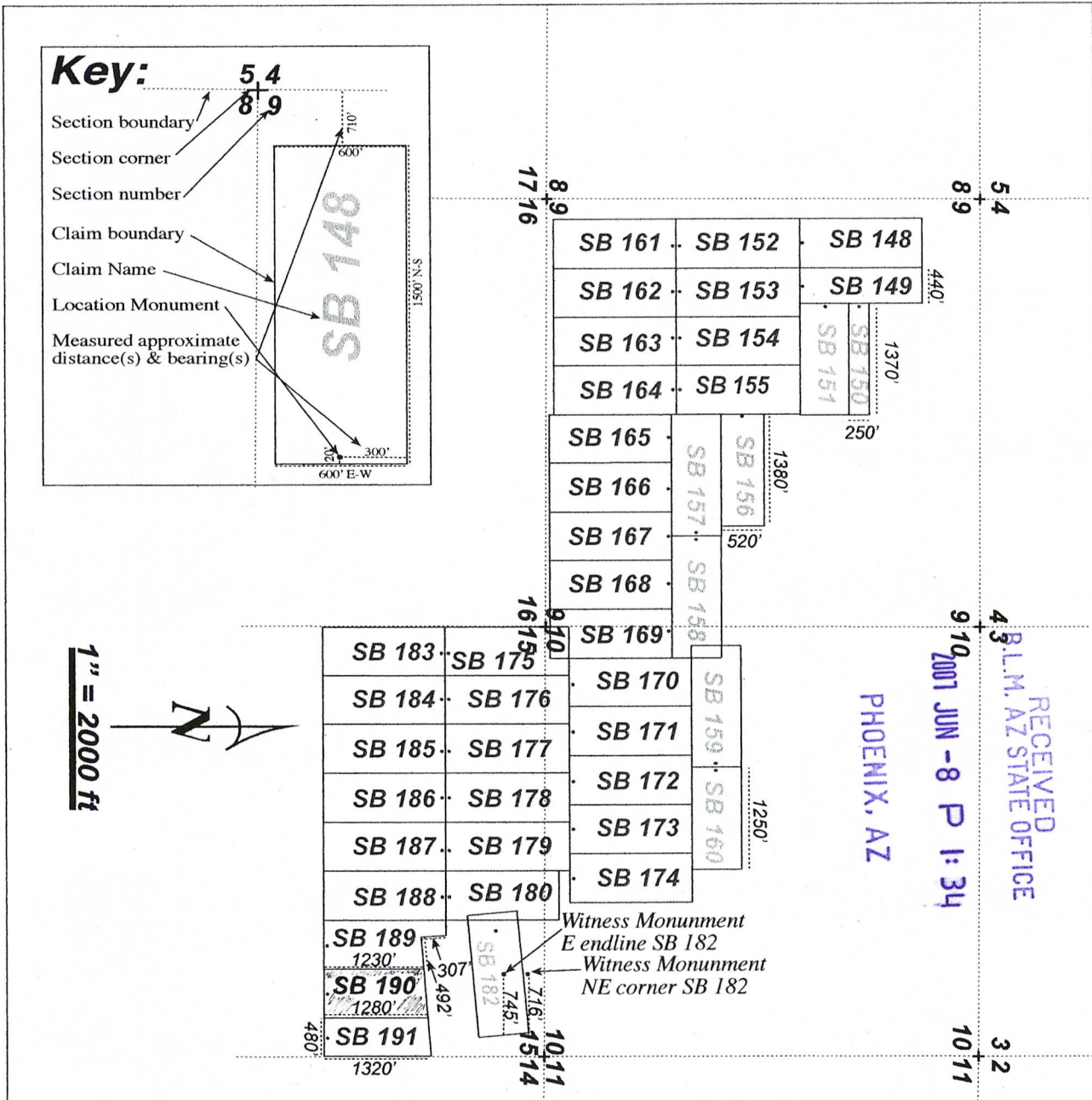
Bronco Creek Exploration, Inc.

1. Name and Address of Locator of Claim: **2841 E. Manchester St.
Tucson, AZ 85716**

2. The Lode Mining Claim is located in Section(s) 15, Township 12S, Range 8E, Gila River Base and Meridian, Pima County, Arizona.

3. The corner, center-line, and location monuments are made up of wooden posts, at least 4 feet long and marked with metal tags.

4. Each claim is 1500' long, oriented in a north-south direction and 600' wide, oriented in an east-west direction, except where noted on the Notice of Location and depicted on this map. All claims are tied into the surveyed NE corner of Section 6, Township 12S, Range 8E, Gila River Base and Meridian which lies approximately 7651 feet north and 5482 feet west of the northwest corner of the SB 148 Lode Claim.



When recorded return to:
Bronco Creek Exploration, Inc.
2841 E. Manchester St.
Tucson, AZ 85716

LOCATION NOTICE FOR LODE MINING CLAIM

NOTICE IS HEREBY GIVEN that the SB 191 lode mining claim has been located by _____
Bronco Creek Exploration, Inc. whose current mailing address is 2841 E. Manchester St., Tucson, Arizona 85716.

BLM Date Stamp

The general course of this claim is north - south and it is situated in Pima County, Arizona. This claim is 1250 feet in length and 480 feet in width. This claim runs from the location monument on which this location notice is posted approximately 1220 feet in a north direction to the north end line and 30 feet in a south direction to the south end line. This claim is marked by six monuments, one at each corner and one at the center of each end line of the claim. The north line of the claim is oriented N85°E-S85°W. Starting at the NW corner of the claim, travel south 1280 feet to the SW corner of the claim, then 240 feet east to the south end line, then 240 feet east to the SE corner, then north 1320 feet to the NE corner, then 241 feet S85°W to the north end line, then 241 feet S85°W 91 feet to NW corner of the claim, the place of beginning.

The location monument on which this notice is posted is situated within Sections 15, Township 12S, Range 8E, Gila Salt River Base and Meridian, Arizona and this claim encompasses portions of the following quarter section (s), section (s), Township (s) and Range (s) _____
NE1/4 and the SE1/4 of Sec 15, T12S,R8E
Gila Salt River Base and Meridian, Arizona.

The locality of this claim with reference to some natural object or permanent monument and additional information (if any) concerning its locality are as follows: The Northwest corner of the claim with reference to a permanent monument is: 13703 feet North and 15297 feet West to the Northeast corner of Section 6 T12S R8E.

DATED AND POSTED on the ground this 13th day of March, 2007.

LOCATOR (s) Stephanie Oseran
Stephanie Oseran
Agent for: Bronco Creek Exploration, Inc.

Form MCF100
Revised July 2005

PHOENIX, AZ

2007 JUN - 8 P 1: 34

RECEIVED
B.L.M. AZ STATE OFFICE

AMC 383526

LODE MINING CLAIM MAP

(This map must be attached to Location Notice)

Map of the SB 191 Lode

Map was prepared from an actual field survey of said Lode Claim and attached to and hereby made a part of the Location Notice.

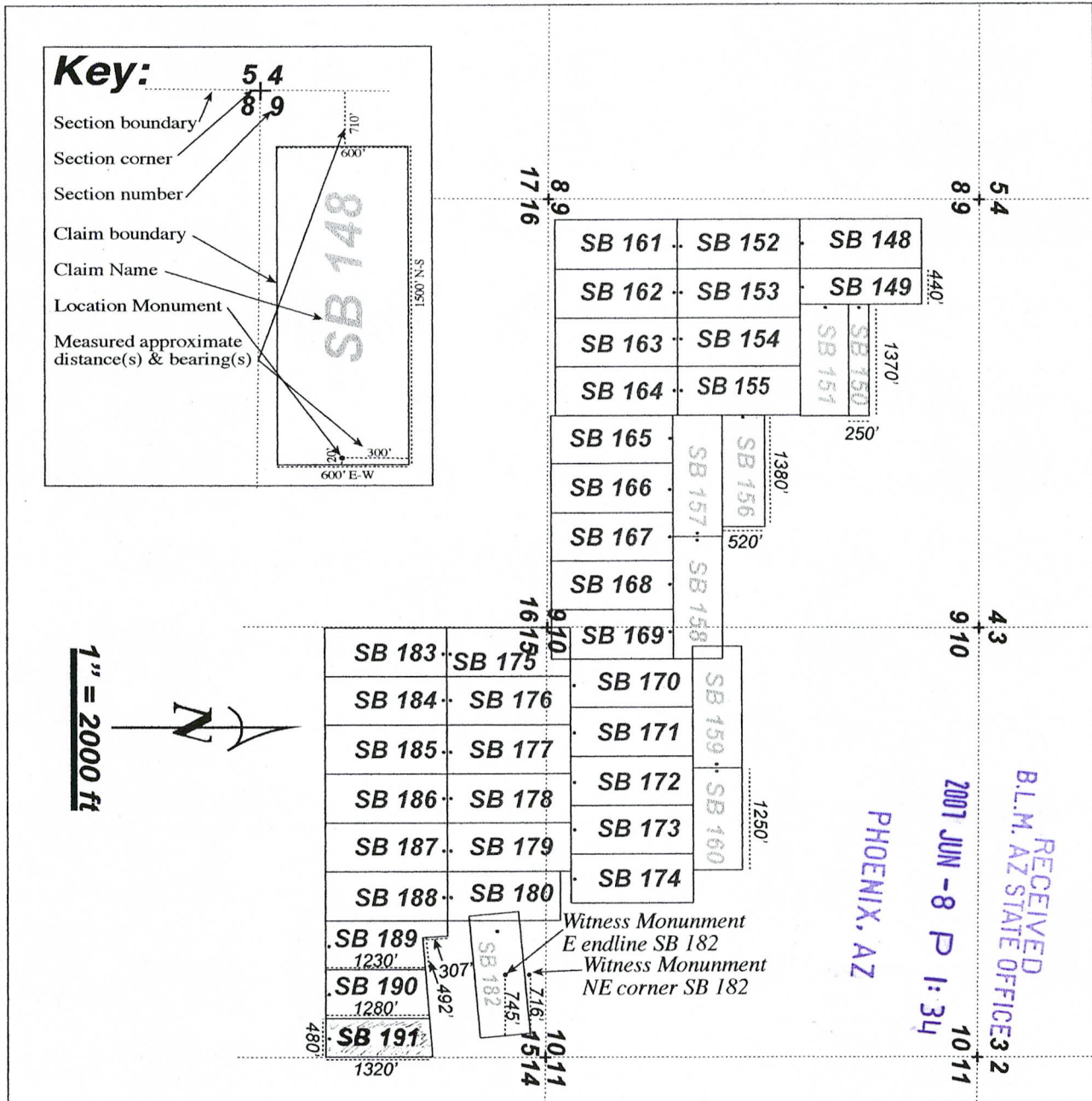
Bronco Creek Exploration, Inc.

1. Name and Address of Locator of Claim: **2841 E. Manchester St.
Tucson, AZ 85716**

2. The Lode Mining Claim is located in Section(s) 15, Township 12S, Range 8E, Gila River Base and Meridian, Pima County, Arizona.

3. The corner, center-line, and location monuments are made up of wooden posts, at least 4 feet long and marked with metal tags.

4. Each claim is 1500' long, oriented in a north-south direction and 600' wide, oriented in an east-west direction, except where noted on the Notice of Location and depicted on this map. All claims are tied into the surveyed NE corner of Section 6, Township 12S, Range 8E, Gila River Base and Meridian which lies approximately 7651 feet north and 5482 feet west of the northwest corner of the SB 148 Lode Claim.



AMC 383526

RUN TIME: 12:59 PM

Adm State: AZ

UNITED STATES DEPARTMENT OF INTERIOR
BUREAU OF LAND MANAGEMENT
GEOGRAPHIC REPORT WITH LAND
Sorted by Meridian Township Range

RUN DATE: 06/08/2007
Page 1 of 1

Serial Number: AZA 025355FD

Total Case Acres: 3,804.540

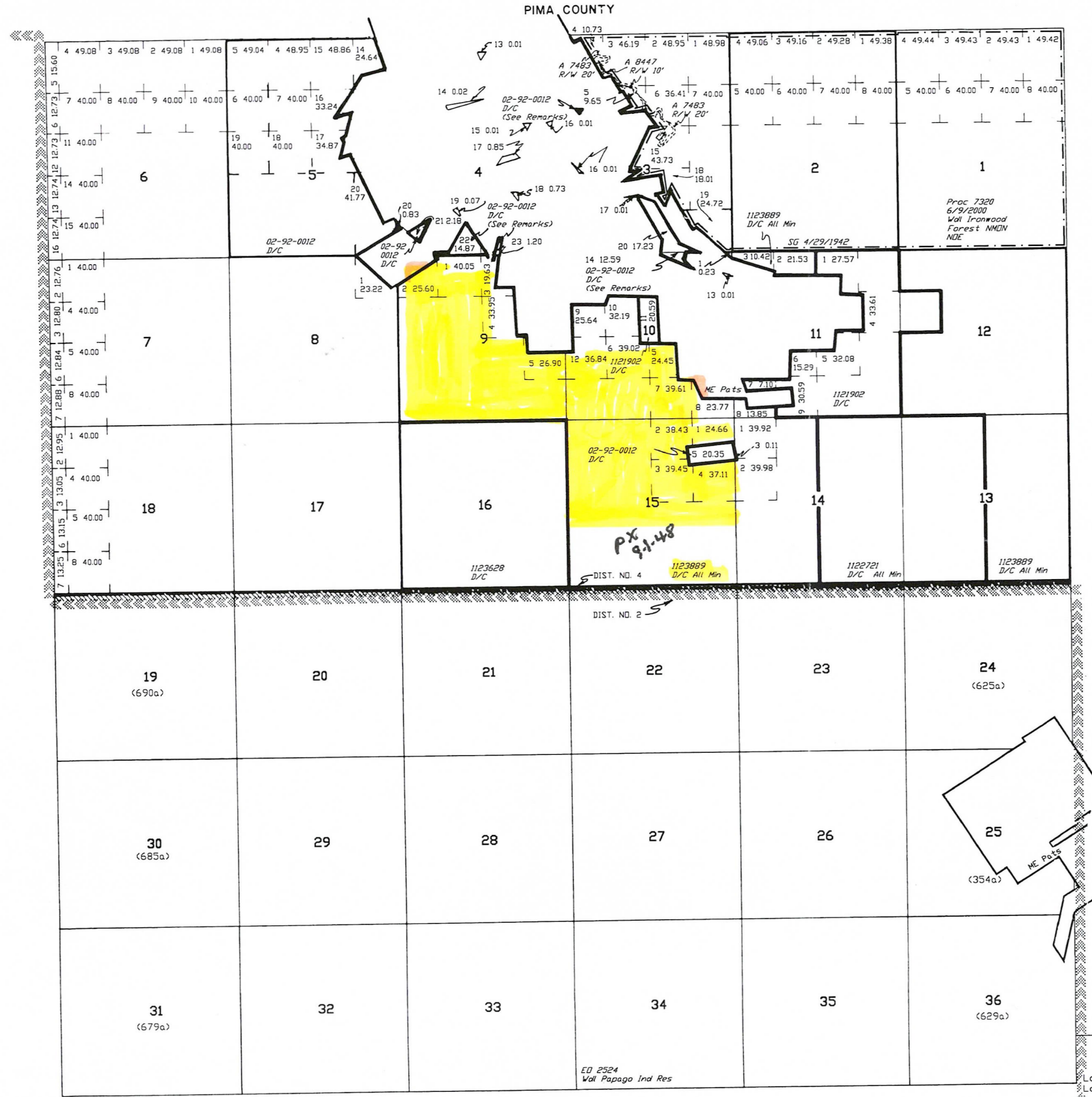
<u>Casetype</u>	<u>Case Disp</u>				<u>Sect</u>	<u>Sur Typ</u>	<u>Sur Num</u>	<u>Suff</u>	<u>Subdivision</u>	<u>Act Pend</u>
220100	AUTHORIZED	14	0120S	0080E	010 015	LOTS			13,14; 5;	

put

*claimed
around
Lot 5*

PARTIALLY SURVEYED TOWNSHIP 12 SOUTH RANGE 8 EAST OF THE GILA AND SALT RIVER MERIDIAN, ARIZONA

STATUS OF PUBLIC DOMAIN LAND AND MINERAL TITLES



INDEX TO SEGREGATED TRACTS				
TRACT NO	ORIGINAL SURVEY			
	T	R	SEC	SUBDIVISION

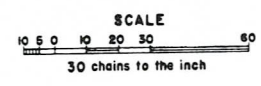
FOR ORDERS EFFECTING DISPOSAL OR USE OF UNIDENTIFIED LANDS WITHDRAWN FOR CLASSIFICATION, MINERALS, WATER AND/OR OTHER PUBLIC PURPOSES, REFER TO INDEX OF MISCELLANEOUS DOCUMENTS.

MDS 575 NE
576 NW
577 SE

PROTRACTION DIAGRAM NO. 68

02-92-0012 D/C
Sec 3 Lots 16, 17
Sec 4 Lots 13-19
Sec 10 Lot 13

CURRENT TO	BY
9/19/2000	JB
10/5/2000	JB



WARNING STATEMENT
This plat is the Bureau's Record of Title, and should be used only as a graphic display of the township survey data. Records hereon do not reflect title changes which may have been effected by lateral movements of rivers or other bodies of water. Refer to the cadastral surveys for official survey information.

Lat. 32°19'43" N
Long. 111°28'31" W

T. 12 S.
R. 8 E.